

**+NOTICE!!**

**These documents have been scanned!**

**Do not place un-scanned documents beneath this notice!**

**Do not remove this notice from this file!**

GPO Jacket No. 560-102  
Print Order 61540  
Rise Business Services, LLC  
Job=AZ15 8/2/2019



Box Number= AZ15202



Claim Begin-End: AMC272753-AMC272790

**1 Initial Receipt**



AZ15202-9

AMC266964-AMC273343

UNITED STATES  
DEPARTMENT OF THE INTERIOR  
BUREAU OF LAND MANAGEMENT

RECEIPT AND ACCOUNTING ADVICE

No. 2062014 04

Subject: CLAIM MAINTENANCE FEE 1995 (69) 2 34 13 08/03/94 6,900.00

Applicant:  
SUPERIOR COMPANIES  
100 W. COOLIDGE  
PHOENIX AZ. 85013

Remitter: SAME CK. # 76194  
230-9300

Assignor:

LEASE MANAGEMENT DATA  NEW  UPDATE  PAYMENT

ORIGINAL SERIAL NO.	ASG.	TYPE	ST.	CTY.	FUND SYMBOL	ACRES/UNITS	RATE
AMC 87712, ET AL							

AMOUNT	ANV. DATE	EXP. DATE	BILL CYC.	S/C	DISTRICT	NEXT BILL	MISC. DATA	U of M	ACTUAL UNITS

ASSIGNMENT SERIAL NO.	ASG.	TYPE	ST.	CTY.	FUND SYMBOL	ACRES/UNITS	RATE

AMOUNT	ANV. DATE	EXP. DATE	BILL CYC.	S/C	DISTRICT	NEXT BILL	MISC. DATA	U of M	ACTUAL UNITS

APPLY REMITTANCE			
ACTION	FUND SYMBOL	CTY.	AMOUNT
FILING FEE			
RENTAL			
UNEARNED			
REFUND			
TOTAL			
AMOUNT DUE			

Remarks:

69 {

87712 - 87727 207611

87732 - 87733 260521-2

87736 - 87737 260531-2

87739 260534

87749 - 87751 263074

207544 - 207548 272763

207554 - 207555 272767

207561 - 207564 272783

207571 - 207573 272786

207598 - 207599 272788

207602 - 207603 272791

207607

BY: DATE:

Lease in Escrow?  
 KGS? Of Interest?  
 Auto Escalates? Operating Rights?  
 Auto Renew? Operator  
 Bond Filed?

FOR MMS USE ONLY

BILLEE NUMBER	FOREST REFUGE
OCS SECTION	
CODE	

UNITED STATES  
DEPARTMENT OF THE INTERIOR  
BUREAU OF LAND MANAGEMENT

RECEIPT AND ACCOUNTING ADVICE

NO. 1413324

02

Subject: MINING CLAIMS (38)  
Applicant: SUPERIOR COMPANIES  
BOX 6497  
PHOENIX, AZ 85005

MC/AZ AUG 13 87

19000

Remitter:

*entered on computer  
8-18-87  
cd*

MINEX CO  
BOX 1949  
GLENDALE AZ 85311

Assignor:

LEASE MANAGEMENT DATA  NEW  UPDATE  PAYMENT

ORIGINAL SERIAL NO.	ASG.	TYPE	ST.	CTY.	FUND SYMBOL	ACRES/UNITS	RATE
AMC 272753 THRU 272790					MINER STAR CLAIMS - SEE ATTACHED		

AMOUNT	ANV. DATE	EXP. DATE	BILL CYC.	S/C	DISTRICT	NEXT BILL	MISC. DATA	U of M	ACTUAL UNITS

ASSIGNMENT SERIAL NO.	ASG.	TYPE	ST.	CTY.	FUND SYMBOL	ACRES/UNITS	RATE

AMOUNT	ANV. DATE	EXP. DATE	BILL CYC.	S/C	DISTRICT	NEXT BILL	MISC. DATA	U of M	ACTUAL UNITS
					ME				

APPLY REMITTANCE

ACTION	FUND SYMBOL	CTY.	AMOUNT
FILING FEE			
RENTAL			
UNEARNED			
REFUND			
TOTAL			
AMOUNT DUE			

*13N SE  
Sec 3 ~~SW~~  
Sec 4 ~~NE~~ SE  
Sec 9 NE  
Sec 10 NE NW*

Remarks:  
*50' R/W Sec 4 SE + NW, SW Sec 10  
+ NE Sec 9*

*OK  
lyi*

BY: \_\_\_\_\_ DATE: \_\_\_\_\_

- Lease in Escrow?
- KGS? Of Interest?
- Auto Escalates? Operating Rights?
- Auto Renew? Operator
- Bond Filed?

FOR MMS USE ONLY

BILLEE	FOREST REFUGE
NUMBER	
OCS SECTION	
CODE	

UNITED STATES  
DEPARTMENT OF THE INTERIOR  
BUREAU OF LAND MANAGEMENT

RECEIPT AND ACCOUNTING ADVICE

NO. 1413324

02

Subject: MINING CLAIMS (38)

MO/AZ AUG 13 87

19000

Applicant: SUPERIOR COMPANIES  
BOX 6497  
PHOENIX, AZ 85005

Remitter:

MINEX CO  
BOX 1949  
GLENDALE AZ 85311

*entered on computers  
8-18-87  
cd*

Assignor:

LEASE MANAGEMENT DATA  NEW  UPDATE  PAYMENT

ORIGINAL SERIAL NO.	ASG.	TYPE	ST.	CTY.	FUND SYMBOL	ACRES/UNITS	RATE
AMC 272753 THRU 272790 VERDE STAR CLAIMS - SEE ATTACHED							

AMOUNT	ANV. DATE	EXP. DATE	BILL CYC.	S/C	DISTRICT	NEXT BILL	MISC. DATA	U of M	ACTUAL UNITS

ASSIGNMENT SERIAL NO.	ASG.	TYPE	ST.	CTY.	FUND SYMBOL	ACRES/UNITS	RATE

AMOUNT	ANV. DATE	EXP. DATE	BILL CYC.	S/C	DISTRICT	NEXT BILL	MISC. DATA	U of M	ACTUAL UNITS
					NF				

APPLY REMITTANCE

ACTION	FUND SYMBOL	CTY.	AMOUNT
FILING FEE			
RENTAL			
UNEARNED			
REFUND			
TOTAL			
AMOUNT DUE			

Remarks:  
50' R/W Sec 4 SE + NW, SW Sec 10  
+ NE Sec 9  
  
OK  
lyi  
  
272753

BY: \_\_\_\_\_ DATE: \_\_\_\_\_

- Lease in Escrow?
- KGS? Of Interest?
- Auto Escalates? Operating Rights?
- Auto Renew? Operator
- Bond Filed?

FOR MMS USE ONLY		
BILLEE		FOREST REFUGE
NUMBER		
OCS SECTION		
CODE		

AMC	272753	384201	FC 1-4	0
			<i>Superior Companies</i>	
AMC	272753 272760	384201	Verde Star	5A - 5H
AMC	272761 272766	384201	Verde Star	8A - 8F
AMC	272767 272774	384201	Verde Star	10A - 10H
AMC	272775 272782	384201	Verde Star	12A - 10H
AMC	272783 272790	384201	Verde Star	13A - 13H

**NOTICE!!**

**These documents have been scanned!**

**Do not place un-scanned documents beneath this notice!**

**Do not remove this notice from this file!**

GPO Jacket No. 560-102  
Print Order 61540  
Rise Business Services, LLC  
Job=AZ15 8/2/2019



Box Number= AZ15202



Claim Begin-End: AMC272753-AMC272790

**2 Correspondence**



AZ15202-9

AMC266964-AMC273343

LEAD OWNER

SUPERIOR CO  
100 W COOLIDGE  
PHOENIX AZ 85013

CO-OWNERS  
NONE

ARIZONA LEAD FILE NUMBER - 207543

CASE TYPE	SERIAL NUMBER	CLAIM NAME	LAST ASSMT.	CASE TYPE	SERIAL NUMBER	CLAIM NAME	LAST ASSMT.
PL	207543	LIBBY 1A	1992				
PL	207549	LIBBY 1G	1992	PL	207550	LIBBY 2A	1992
PL	207551	LIBBY 2B	1992	PL	207552	LIBBY 2C	1992
PL	207553	LIBBY 2D	1992	PL	207556	LIBBY 2G	1992
PL	207557	GYP SUM QUEEN A	1992	PL	207558	GYP SUM QUEEN B	1992
PL	207559	GYP SUM QUEEN C	1992	PL	207560	GYP SUM QUEEN D	1992
FL	207578	VERDE STAR 14A	1992	PL	207579	VERDE STAR 14B	1992
PL	207580	VERDE STAR 14C	1992	PL	207581	VERDE STAR 14D	1992
PL	207582	VERDE STAR 14E	1992	PL	207583	VERDE STAR 14F	1992
PL	207584	VERDE STAR 14G	1992	PL	207585	VERDE STAR 14H	1992
PL	207586	VERDE STAR 17A	1992	PL	207587	VERDE STAR 17B	1992
PL	207588	VERDE STAR 17C	1992	PL	207589	VERDE STAR 17D	1992
PL	207590	VERDE STAR 17E	1992	PL	207591	VERDE STAR 17F	1992
PL	207592	VERDE STAR 17G	1992	PL	207593	VERDE STAR 17H	1992
PL	207594	DIAMOND CREEK A	1992	PL	207595	DIAMOND CREEK B	1992
FL	207596	CLIFF DWELLER E	1992	PL	207597	CLIFF DWELLER F	1992
PL	207604	MORMON FLAT G	1992	PL	207605	VIRGIN RIVER A	1992
PL	207606	VIRGIN RIVER B	1992	PL	207608	TRCY A	1992
PL	207609	TROY B	1992	PL	207610	TRCY C	1992
PL	207612	TROY E	1992	PL	207613	TRCY F	1992
PL	207614	TROY G	1992	PL	207615	TRCY H	1992
PL	207616	WOODY FRACTION A	1992	PL	207617	WOODY FRACTION B	1992
PL	207618	CLIFF DWELLER FRAC A	1992	PL	207619	CLIFF DWELLER FRAC B	1992

ARIZONA LEAD FILE NUMBER - 272753

CASE TYPE	SERIAL NUMBER	CLAIM NAME	LAST ASSMT.	CASE TYPE	SERIAL NUMBER	CLAIM NAME	LAST ASSMT.
PL	272753	VERDE STAR #5A	1992	PL	272754	VERDE STAR #5B	1992
PL	272755	VERDE STAR #5C	1992	PL	272756	VERDE STAR #5D	1992
PL	272757	VERDE STAR #5E	1992	PL	272758	VERDE STAR #5F	1992
PL	272759	VERDE STAR #5G	1992	PL	272760	VERDE STAR #5H	1992
PL	272761	VERDE STAR #8A	1992	PL	272762	VERDE STAR #8B	1992
PL	272766	VERDE STAR #8F	1992	PL	272775	VERDE STAR #12A	1992
PL	272776	VERDE STAR #12B	1992	PL	272777	VERDE STAR #12C	1992
PL	272778	VERDE STAR #12D	1992	PL	272779	VERDE STAR #12E	1992
PL	272780	VERDE STAR #12F	1992	PL	272781	VERDE STAR #12G	1992
PL	272782	VERDE STAR #12H	1992	PL	272785	VERDE STAR #13C	1992
PL	272787	VERDE STAR #13E	1992	PL	272789	VERDE STAR #13G	1992

*Closed*

*272753-272762 ,  
272766  
272775-272782*

*272785  
272787  
272789*

*09/13/94  
8/31/93 mt*

**ENTERED IN COMPUTER**  
*9-6-94 Sewal*

## LEAD OWNER

SUPERIOR CO  
100 W COOLIDGE  
PHOENIX AZ 85013

CO-OWNERS  
NONE

ARIZONA LEAD FILE NUMBER - 87527

CASE TYPE	SERIAL NUMBER	CLAIM NAME	LAST ASSMT.	CASE TYPE	SERIAL NUMBER	CLAIM NAME	LAST ASSMT.
PL	87527	DRAKE LIMESTONE NO 1	1992				
PL	87528	DRAKE LIMESTONE NO.2	1992	PL	87529	DRAKE LIMESTONE NO.3	1992
PL	87530	DRAKE LIMESTONE NO.4	1992	PL	87531	DRAKE LIMESTONE NO.5	1992
PL	87532	DRAKE LIMESTONE NO.6	1992	PL	87533	DRAKE LIMESTONE NO.7	1992
PL	87534	DRAKE LIMESTONE NO.8	1992	PL	87535	DRAKE LIMESTONE NO.9	1992
PL	87536	DRAKE LIMESTONENO.10	1992	PL	87537	DRAKE LIMESTONENO.11	1992
PL	87538	DRAKE LIMESTONENO.12	1992	PL	87539	DRAKE LIMESTONENO.13	1992
PL	87540	DRAKE LIMESTONENO.14	1992	PL	87541	DRAKE LIMESTONENO.15	1992

ARIZONA LEAD FILE NUMBER - 87712

CASE TYPE	SERIAL NUMBER	CLAIM NAME	LAST ASSMT.	CASE TYPE	SERIAL NUMBER	CLAIM NAME	LAST ASSMT.
PL	87728	BILLY D	1992	PL	87729	BILLY E	1992
PL	87730	BILLY F	1992	PL	87731	BILLY G	1992
PL	87734	BILLY J	1992	PL	87735	BILLY Q	1992
PL	87738	BILLY T	1992	PL	87752	SUPERIOR LIMSTN NO 1	1992
PL	87753	SUPERIOR LIMSTN NO 2	1992	PL	87754	SUPERIOR LIMSTN NO 3	1992
PL	87755	SUPERIOR LIMSTN NO 4	1992	PL	87756	SUPERIOR LIMSTN NO 5	1992
PL	87757	SUPERIOR LIMSTN NO 6	1992	PL	87758	SUPERIOR LIMSTN NO 7	1992





# United States Department of the Interior



BUREAU OF LAND MANAGEMENT  
ARIZONA STATE OFFICE  
3707 N. 7TH STREET  
P.O. BOX 16563  
PHOENIX, ARIZONA 85011

IN REPLY REFER TO:  
3800 (921) MH  
A MC 87527  
A MC 87712  
A MC 207543  
A MC 272753

CERTIFIED MAIL - RETURN RECEIPT REQUESTED

September 2, 1994

## DECISION

Mining Claimant(s)	:	Mining Claim(s),
as Shown on the	:	Mill Site(s) and Tunnel
Enclosed Sheet(s)	:	Site(s) as Shown on the
		Enclosed Sheet(s) 2

### MINING CLAIMS, MILL SITES AND TUNNEL SITES DECLARED ABANDONED

Public Law 102-381, 106 Stat 1374, dated October 5, 1992, and the regulations implemented July 15, 1993, 43 CFR §3833.1-5, "Rental Fees" prescribe, unless otherwise exempted, that \$100 rental for assessment year 1992-1993, and \$100 rental for assessment year 1993-1994, must be paid to the Bureau of Land Management (BLM) for each mining claim, mill site, and tunnel site on or before August 31, 1993. Failure to pay the rental fee by that date shall conclusively constitute an abandonment of the mining claim, mill site, or tunnel site, which shall be void.

The BLM records do not show receipt of payment for the mining claim(s), mill site(s), and tunnel site(s) listed on the enclosed sheet(s) on or before August 31, 1993.

If the rental fee was timely paid to the BLM for 1993 and 1994, please furnish a copy of the BLM receipt for payment and the document listing the claims and serial numbers for which payment was made to the BLM, Arizona State Office. The receipt and proof must be dated and/or time stamped by the BLM on or before August 31, 1993.

The proof of payment must show that the required amount was remitted and was received by the BLM on or before August 31, 1993, or it will not be accepted. The evidence must be received in this office no later than 30 days from receipt of this decision. If the proof is not furnished during the 30-day period, the mining claim(s), mill site(s), and tunnel site(s) will be removed from the BLM records as abandoned and void.

If additional information is required, please call (602) 650-0518.

Mary Jo Yoas  
Chief, Branch of Lands  
and Minerals Operations

Enclosure(s)

**NOTICE!!**

**These documents have been scanned!**

**Do not place un-scanned documents beneath this notice!**

**Do not remove this notice from this file!**

GPO Jacket No. 560-102  
Print Order 61540  
Rise Business Services, LLC  
Job=AZ15 8/2/2019



Box Number= AZ15202



Claim Begin-End: AMC272753-AMC272790

**3 Transfers**



AZ15202-9

AMC266964-AMC273343

**RECORDING REQUESTED BY AND UPON  
RECORDATION RETURN TO:**

Stroock & Stroock & Lavan LLP  
2029 Century Park East, Suite 1800  
Los Angeles, California 90067  
Attention: Cherie S. Raidy, Esq.

Certified to be a conformed copy  
of the original: *[Signature]*  
2-5-2001

504960

**CONSTRUCTION DEED OF TRUST, FIXTURE FILING,  
ASSIGNMENT OF LEASES AND RENTS  
AND SECURITY AGREEMENT**

**SALT RIVER PIMA-MARICOPA INDIAN COMMUNITY, as trustor**  
(the Community)

to

**TRANSNATION TITLE INSURANCE COMPANY, as trustee**  
(Trustee)

for the benefit of

**GENERAL ELECTRIC CAPITAL CORPORATION,**  
a New York corporation, as Agent for itself and the other Lenders (as more particularly described  
in Exhibit B attached hereto) from time to time signatory to that certain Credit Agreement of  
even date herewith, as beneficiary  
(Agent)

RECEIVED  
BLM AND STATE OFFICE  
2001 FEB 20 A 11:27  
TAMPA, FLORIDA

Dated: January 31, 2001  
Location: Yavapai County, Arizona  
Maricopa County, Arizona

RECORDED 2-1 2001  
IN BOOK 3808 OF  
OFFICIAL RECORDS  
PAGES 983

LEGAL DESCRIPTION PLACER CLAIMS

LIBBY 1B      *AMC 207544*

The claim consist of approximately 20 acres being the West one half of the Lot 7 of Section One Township 13 North, Range 5 East of the Gila and Salt River Base and Meridian of Yavapai County, Arizona.

LIBBY 1C      *AMC 207545*

The claim consist of approximately 20 acres being the all of Lot 14 of Section One Township 13 North, Range 5 East of the Gila and Salt River Base and Meridian of Yavapai County, Arizona.

LIBBY 1D      *AMC 207546*

The claim consist of approximately 20 acres being the West one half of Lot 9 of Section One Township 13 North, Range 5 East of the Gila and Salt River Base and Meridian of Yavapai County, Arizona.

LIBBY 1E      *AMC 207547*

The claim consist of approximately 20 acres being the East one half of Lot 9 of Section One Township 13 North, Range 5 East of the Gila and Salt River Base and Meridian of Yavapai County, Arizona.

LIBBY 1F      *AMC 207548*

The claim consist of approximately 20 acres being the West one half of Lot 10 of Section One Township 13 North, Range 5 East of the Gila and Salt River Base and Meridian of Yavapai County, Arizona.

LIBBY 2E      *AMC 207554*

The claim consist of approximately 20 acres being the all of lot 13 of Section One Township 13 North, Range 5 East of the Gila and Salt River Base and Meridian of Yavapai County, Arizona.

LIBBY 2F      *AMC 207555*

The claim consist of approximately 20 acres being the West one half of Lot 6 of Section One Township 13 North, Range 5 East of the Gila and Salt River Base and Meridian of Yavapai County, Arizona.

GYPSUM HEART A      *AMC 207561*

The claim consist of approximately 20 acres being the North one half of the Southeast one quarter of the Northwest one quarter of Section One Township 13 North, Range 5 East of the Gila and Salt River Base and Meridian of Yavapai County, Arizona.

GYP SUM HEART AMC 207562

The claim consist of approximately 20 acres being the East one half of the Southwest one quarter of the Northwest one quarter of Section One Township 13 North, Range 5 East of the Gila and Salt River Base and Meridian of Yavapai County, Arizona.

GYP SUM HEART C AMC 207563

The claim consist of approximately 20 acres being the West one half of the Southwest one quarter of the Northwest one quarter of Section One Township 13 North, Range 5 East of the Gila and Salt River Base and Meridian of Yavapai County, Arizona.

GYP SUM HEART 2A AMC 207564

The claim consist of approximately 20 acres being the East one half of the Southeast one quarter of the Southwest one quarter of Section One Township 13 North, Range 5 East of the Gila and Salt River Base and Meridian of Yavapai County, Arizona.

GYP SUM HEART 2B AMC 207565

The claim consist of approximately 20 acres being the West one half of the Southeast one quarter of the Southwest one quarter of Section One Township 13 North, Range 5 East of the Gila and Salt River Base and Meridian of Yavapai County, Arizona.

GYP SUM HEART 2C AMC 207566

The claim consist of approximately 20 acres being the East one half of the Southwest one quarter of the Southwest one quarter of Section One Township 13 North, Range 5 East of the Gila and Salt River Base and Meridian of Yavapai County, Arizona.

GYP SUM HEART 3A AMC 207567

The claim consist of approximately 20 acres being the East one half of the Northeast one quarter of the Northeast one quarter of Section Eleven Township 13 North, Range 5 East of the Gila and Salt River Base and Meridian of Yavapai County, Arizona.

GYP SUM HEART 3B AMC 207568

The claim consist of approximately 20 acres being the West one half of the Northeast one quarter of the Northeast one quarter of Section Eleven Township 13 North, Range 5 East of the Gila and Salt River Base and Meridian of Yavapai County, Arizona.

GYP SUM HEART 3C AMC 207569

The claim consist of approximately 20 acres being the North one half of the Southeast one quarter of the Northeast one quarter of Section Eleven Township 13 North, Range 5 East of the Gila and Salt River Base and Meridian of Yavapai County, Arizona.

GYP SUM HEART 4A AMC 207570

The claim consist of approximately 20 acres being the East one half of the Northwest one quarter of the Northeast one quarter of Section Eleven Township 13 North, Range 5 East of the Gila and Salt River Base and Meridian of Yavapai County, Arizona.

GYPSUM HEART 4B AMC 207571

The claim consist of approximately 20 acres being the West one half of the Northwest one quarter of the Northeast one quarter of Section Eleven Township 13 North, Range 5 East of the Gila and Salt River Base and Meridian of Yavapai County, Arizona.

GYPSUM HEART 4C AMC 207572

The claim consist of approximately 20 acres being the West one half of the Southwest one quarter of the Northeast one quarter of Section Eleven Township 13 North, Range 5 East of the Gila and Salt River Base and Meridian of Yavapai County, Arizona.

GYPSUM HEART 4D AMC 207573

The claim consist of approximately 20 acres being the East one half of the Southwest one quarter of the Northeast one quarter of Section Eleven Township 13 North, Range 5 East of the Gila and Salt River Base and Meridian of Yavapai County, Arizona.

MORMON FLAT A AMC 207598

The claim consist of approximately 20 acres being the East one half of Lot 2 of Section Twelve Township 13 North, Range 5 East of the Gila and Salt River Base and Meridian of Yavapai County, Arizona.

MORMON FLAT C AMC 207600

The claim consist of approximately 20 acres being the East one half of Lot 3 of Section Twelve Township 13 North, Range 5 East of the Gila and Salt River Base and Meridian of Yavapai County, Arizona.

MORMON FLAT D AMC 207601

The claim consist of approximately 20 acres being the West one half of Lot 3 of Section Twelve Township 13 North, Range 5 East of the Gila and Salt River Base and Meridian of Yavapai County, Arizona.

TROY D AMC 207611

The claim consist of approximately 20 acres being the West one half of Lot 20 and a part of Lot 6 of Section Twelve Township 13 North, Range 5 East of the Gila and Salt River Base and Meridian of Yavapai County, Arizona.

GLEN CANYON A AMC 207574

The claim consist of approximately 20 acres being the East one half of the Northeast one quarter of the Southwest one quarter of Section One Township 13 North, Range 5 East of the Gila and Salt River Base and Meridian of Yavapai County, Arizona.

GLEN CANYON B AMC 207575

The claim consist of approximately 20 acres being the West one half of the Northeast one quarter of the Southwest one quarter of Section One Township 13 North, Range 5 East of the Gila and Salt River Base and Meridian of Yavapai County, Arizona.

GLEN CANYON C *Amc 207576*

The claim consist of approximately 20 acres being the East one half of the Northwest one quarter of the Southwest one quarter of Section One Township 13 North, Range 5 East of the Gila and Salt River Base and Meridian of Yavapai County, Arizona.

GLEN CANYON D *Amc 207577*

The claim consist of approximately 20 acres being the West one half of the Northwest one quarter of the Southwest one quarter of Section One Township 13 North, Range 5 East of the Gila and Salt River Base and Meridian of Yavapai County, Arizona.

VERDE STAR 8C *Amc 272763*

This placer claim has been located with exterior limits conforming to the rectangular subdivision of the public lands survey of the United States and is described as the W1/2SW1/4SE1/4 of Section 4, T 13 N, R 5 E, G&SRB&M, Yavapai County, State of Arizona, containing 20 acres more or less.

VERDE STAR 8D *Amc 272764*

This placer claim has been located with exterior limits conforming to the rectangular subdivision of the public lands survey of the United States and is described as the E1/2SW1/4SE1/4 of Section 4, T 13 N, R 5 E, G&SRB&M, Yavapai County, State of Arizona, containing 20 acres more or less.

VERDE STAR 8E *Amc 272765*

This placer claim has been located with exterior limits conforming to the rectangular subdivision of the public lands survey of the United States and is described as the W1/2SE1/4SE1/4 of Section 4, T 13 N, R 5 E, G&SRB&M, Yavapai County, State of Arizona, containing 20 acres more or less.

VERDE STAR 10A *Amc 272767*

This placer claim has been located with exterior limits conforming to the rectangular subdivision of the public lands survey of the United States and is described as the W1/2NW1/4NE1/4 of Section 9, T 13 N, R 5 E, G&SRB&M, Yavapai County, State of Arizona, containing 20 acres more or less.

VERDE STAR 10B *Amc 272768*

This placer claim has been located with exterior limits conforming to the rectangular subdivision of the public lands survey of the United States and is described as the W1/2SW1/4NE1/4 of Section 9, T 13 N, R 5 E, G&SRB&M, Yavapai County, State of Arizona, containing 20 acres more or less.

VERDE STAR 10C *Amc 272769*

This placer claim has been located with exterior limits conforming to the rectangular subdivision of the public lands survey of the United States and is described as the E1/2NW1/4NE1/4 of Section 9, T 13 N, R 5 E, G&SRB&M, Yavapai County, State of Arizona, containing 20 acres more or less.

VERDE STAR 10J      *Amc 272770*

This placer claim has been located with exterior limits conforming to the rectangular subdivision of the public lands survey of the United States and is described as the E1/2SW1/4NE1/4 of Section 9, T 13 N, R 5 E, G&SRB&M, Yavapai County, State of Arizona, containing 20 acres more or less.

VERDE STAR 10E      *Amc 272771*

This placer claim has been located with exterior limits conforming to the rectangular subdivision of the public lands survey of the United States and is described as the W1/2NE1/4NE1/4 of Section 9, T 13 N, R 5 E, G&SRB&M, Yavapai County, State of Arizona, containing 20 acres more or less.

VERDE STAR 10F      *Amc 272772*

This placer claim has been located with exterior limits conforming to the rectangular subdivision of the public lands survey of the United States and is described as the W1/2SE1/4NE1/4 of Section 9, T 13 N, R 5 E, G&SRB&M, Yavapai County, State of Arizona, containing 20 acres more or less.

VERDE STAR 10G      *Amc 272773*

This placer claim has been located with exterior limits conforming to the rectangular subdivision of the public lands survey of the United States and is described as the E1/2NE1/4NE1/4 of Section 9, T 13 N, R 5 E, G&SRB&M, Yavapai County, State of Arizona, containing 20 acres more or less.

VERDE STAR 10H      *Amc 272774*

This placer claim has been located with exterior limits conforming to the rectangular subdivision of the public lands survey of the United States and is described as the E1/2SE1/4NE1/4 of Section 9, T 13 N, R 5 E, G&SRB&M, Yavapai County, State of Arizona, containing 20 acres more or less.

VERDE STAR 13A      *Amc 272783*

This placer claim has been located with exterior limits conforming to the rectangular subdivision of the public lands survey of the United States and is described as the W1/2NW1/4NW1/4 of Section 10, T 13 N, R 5 E, G&SRB&M, Yavapai County, State of Arizona, containing 20 acres more or less.

VERDE STAR 13B      *Amc 272784*

This placer claim has been located with exterior limits conforming to the rectangular subdivision of the public lands survey of the United States and is described as the W1/2SW1/4NW1/4 of Section 10, T 13 N, R 5 E, G&SRB&M, Yavapai County, State of Arizona, containing 20 acres more or less.

PHOENIX, ARIZONA

2001 FEB 20 A 11:28

RECEIVED  
BLM STATE OFFICE



VERDE STAR 13D *AMC 272784*

This placer claim has been located with exterior limits conforming to the rectangular subdivision of the public lands survey of the United States and is described as the E1/2SW1/4NW1/4 of Section 10, T 13 N, R 5 E, G&SRB&M, Yavapai County, State of Arizona, containing 20 acres more or less.

VERDE STAR 13F *AMC 272788*

This placer claim has been located with exterior limits conforming to the rectangular subdivision of the public lands survey of the United States and is described as the W1/2SE1/4NW1/4 of Section 10, T 13 N, R 5 E, G&SRB&M, Yavapai County, State of Arizona, containing 20 acres more or less.

VERDE STAR 13H *AMC 272790*

This placer claim has been located with exterior limits conforming to the rectangular subdivision of the public lands survey of the United States and is described as the E1/2SE1/4NW1/4 of Section 10, T 13 N, R 5 E, G&SRB&M, Yavapai County, State of Arizona, containing 20 acres more or less.

BILLY H *AMC 87732*

The claim consists of approximately 160 acres being the East one half of the West one half of Section 22, Township 13 North, Range 5 East of the Gila and Salt River Base and Meridian of Yavapai County, Arizona.

BILLY I *AMC 87733*

The claim consists of approximately 160 acres being the Northeast one quarter of Section 22, Township 13 North, Range 5 East of the Gila and Salt River Base and Meridian of Yavapai County, Arizona.

BILLY R *AMC 87734*

The claim consists of approximately 160 acres being the Southeast one quarter of Section 22, Township 13 North, Range 5 East of the Gila and Salt River Base and Meridian of Yavapai County, Arizona.

BILLY S *AMC 87737*

The claim consists of approximately 160 acres being the Northeast one quarter of Section 27, Township 13 North, Range 5 East of the Gila and Salt River Base and Meridian of Yavapai County, Arizona.

BILLY FRACTION *AMC 87739*

The claim consists of approximately 120 acres being the East one half of the Northwest one quarter and the Southwest one quarter of the Northwest one quarter of Section 27, Township 13 North, Range 5 East of the Gila and Salt River Base and Meridian of Yavapai County, Arizona.

2001 FEB 20 A 11:28

RECEIVED  
BLM STATE OFFICE  
6

MILL SITE LEGAL DESCRIPTIONS

GH NO. 1 MILL SITE *AMC 260521*

This claim consists of approximately 5 acres being the West one half of the Northwest one quarter of Lot 2, Section 12 Township 13 North, Range 5 East of the Gila and Salt River Base and Meridian of Yavapai County, Arizona

GH NO. 2 MILL SITE *AMC 260522*

This claim consists of approximately 5 acres being the East one half of the Northwest one quarter of Lot 2, Section 12 Township 13 North, Range 5 East of the Gila and Salt River Base and Meridian of Yavapai County, Arizona

GH NO. 3 MILL SITE *AMC 260523*

This claim consists of approximately 5 acres being the East one half of the Southwest one quarter of Lot 2, Section 12 Township 13 North, Range 5 East of the Gila and Salt River Base and Meridian of Yavapai County, Arizona

GH NO. 4 MILL SITE *AMC 260524*

This claim consists of approximately 5 acres being the West one half of the Southwest one quarter of Lot 2, Section 12 Township 13 North, Range 5 East of the Gila and Salt River Base and Meridian of Yavapai County, Arizona

GH NO. 5 MILL SITE *AMC 260525*

This claim consists of approximately 5 acres being the West one half of the North one half of Lot 17, Section 12 Township 13 North, Range 5 East of the Gila and Salt River Base and Meridian of Yavapai County, Arizona

GH NO. 6 MILL SITE *AMC 260526*

This claim consists of approximately 5 acres being the East one half of the North one half of Lot 17, Section 12 Township 13 North, Range 5 East of the Gila and Salt River Base and Meridian of Yavapai County, Arizona

GH NO. 7 MILL SITE *AMC 260527*

This claim consists of approximately 5 acres being the West one half of the Northwest one quarter of Lot 7, Section 12 Township 13 North, Range 5 East of the Gila and Salt River Base and Meridian of Yavapai County, Arizona

PHOENIX, ARIZONA

2001 FEB 20 A 11: 28

RECEIVED  
BLM. STATE OFFICE

GH NO. 8 MILL SITE *AMC 260528*

This claim consists of approximately 5 acres being the East one half of the Northwest one quarter of Lot 17, Section 12 Township 13 North, Range 5 East of the Gila and Salt River Base and Meridian of Yavapai County, Arizona

GH NO. 9 MILL SITE *AMC 260529*

This claim consists of approximately 5 acres being the West one half of the South one half of Lot 17, Section 12 Township 13 North, Range 5 East of the Gila and Salt River Base and Meridian of Yavapai County, Arizona

GH NO. 10 MILL SITE *AMC 260530*

This claim consists of approximately 5 acres being the East one half of the South one half of Lot 17, Section 12 Township 13 North, Range 5 East of the Gila and Salt River Base and Meridian of Yavapai County, Arizona

GH NO. 11 MILL SITE *AMC 260531*

This claim consists of approximately 5 acres being the West one half of the Southwest one quarter of Lot 7, Section 12 Township 13 North, Range 5 East of the Gila and Salt River Base and Meridian of Yavapai County, Arizona

GH NO. 12 MILL SITE *AMC 260532*

This claim consists of approximately 5 acres being the East one half of the Southwest one quarter of Lot 7, Section 12 Township 13 North, Range 5 East of the Gila and Salt River Base and Meridian of Yavapai County, Arizona

GH NO. 13 MILL SITE *AMC 260533*

This claim consists of approximately 5 acres being the West one half of Lot 18, Section 12 Township 13 North, Range 5 East of the Gila and Salt River Base and Meridian of Yavapai County, Arizona

GH NO. 14 MILL SITE *AMC 260534*

This claim consists of approximately 5 acres being the East one half of Lot 18, Section 12 Township 13 North, Range 5 East of the Gila and Salt River Base and Meridian of Yavapai County, Arizona

GH NO. 15 MILL SITE *AMC 263074*

This claim consists of approximately 2.71 acres being Lot 24, Section 12 Township 13 North, Range 5 East of the Gila and Salt River Base and Meridian of Yavapai County, Arizona

PHOENIX, ARIZONA

2001 FEB 20 11:28

2

RECEIVED  
BLM STATE OFFICE

GH NO. 16 MILL S — *AMC 263075*

This claim consists of approximately 2.70 acres being Lot 25, Section 12 Township 13 North, Range 5 East of the Gila and Salt River Base and Meridian of Yavapai County, Arizona

GH NO. 17 MILL SITE *AMC 263076*

This claim consists of approximately 0.05 acres being Lot 21, Section 12 Township 13 North, Range 5 East of the Gila and Salt River Base and Meridian of Yavapai County, Arizona

PHOENIX, ARIZONA

2001 FEB 20 A 11:28

RECEIVED  
BLM. ARIZONA STATE OFFICE

**United States Department of the Interior**  
**Bureau of Land Management**  
 BUSINESS & SUPPORT SVCS DIV  
 222 N CENTRAL AVE  
 PHOENIX, AZ 85004 -2203  
 Phone: (602) 417-9200

Receipt	
No:	261591

**Transaction #: 275913**  
**Date of Transaction: 02/20/2001**

**CUSTOMER:** CAVANAGH LAW FIRM  
 1850 1805 N. CENTRAL AVE SUITE 2400  
 PHOENIX, AZ 85004

LINE #	QTY	COMMODITY / SUBJECT / ACTION / PRODUCT	REMARKS	UNIT PRICE	TOTAL
1	1	LOCATABLE MINERALS / MINING CLAIMS-ACCOUNTS/UNADJUDICATED / MINING CLAIM MONEY RECEIVED (455)		- n/a -	\$5.00

**Transaction #: 275914**  
**Date of Transaction: 02/20/2001**

**CUSTOMER:** CAVANAGH LAW FIRM

LINE #	QTY	COMMODITY / SUBJECT / ACTION / PRODUCT	REMARKS	UNIT PRICE	TOTAL
1	1	LOCATABLE MINERALS / MINING CLAIMS-ACCOUNTS/UNADJUDICATED / MINING CLAIM MONEY RECEIVED (455)		- n/a -	\$5.00

**Transaction #: 275916**  
**Date of Transaction: 02/20/2001**

**CUSTOMER:** CAVANAGH LAW FIRM

LINE #	QTY	COMMODITY / SUBJECT / ACTION / PRODUCT	REMARKS	UNIT PRICE	TOTAL
1	1	LOCATABLE MINERALS / MINING CLAIMS-ACCOUNTS/UNADJUDICATED / MINING CLAIM MONEY RECEIVED (455)		- n/a -	\$5.00

**Transaction #: 275919**  
**Date of Transaction: 02/20/2001**

**CUSTOMER:** CAVANAGH LAW FIRM

LINE #	QTY	COMMODITY / SUBJECT / ACTION / PRODUCT	REMARKS	UNIT PRICE	TOTAL
1	1	LOCATABLE MINERALS / MINING CLAIMS-ACCOUNTS/UNADJUDICATED / MINING CLAIM MONEY RECEIVED (455)		- n/a -	\$5.00

Transaction #: 276092

Date of Transaction: 02/20/2001

CUSTOMER: CAVANAGH LAW FIRM

LINE #	QTY	COMMODITY / SUBJECT / ACTION / PRODUCT	REMARKS	UNIT PRICE	TOTAL
1	1	LOCATABLE MINERALS / MINING CLAIMS-ACCOUNTS/UNADJUDICATED / MINING CLAIM MONEY RECEIVED (455)		- n/a -	\$5.00

Transaction #: 276097

Date of Transaction: 02/20/2001

CUSTOMER: CAVANAGH LAW FIRM

LINE #	QTY	COMMODITY / SUBJECT / ACTION / PRODUCT	REMARKS	UNIT PRICE	TOTAL
1	1	LOCATABLE MINERALS / MINING CLAIMS-ACCOUNTS/UNADJUDICATED / MINING CLAIM MONEY RECEIVED (455)		- n/a -	\$5.00

Transaction #: 276104

Date of Transaction: 02/20/2001

CUSTOMER: CAVANAGH LAW FIRM

LINE #	QTY	COMMODITY / SUBJECT / ACTION / PRODUCT	REMARKS	UNIT PRICE	TOTAL
1	1	LOCATABLE MINERALS / MINING CLAIMS-ACCOUNTS/UNADJUDICATED / MINING CLAIM MONEY RECEIVED (455)		- n/a -	\$5.00

Transaction #: 276111

Date of Transaction: 02/20/2001

CUSTOMER: CAVANAGH LAW FIRM

LINE #	QTY	COMMODITY / SUBJECT / ACTION / PRODUCT	REMARKS	UNIT PRICE	TOTAL
1	1	LOCATABLE MINERALS / MINING CLAIMS-ACCOUNTS/UNADJUDICATED / MINING CLAIM MONEY RECEIVED (455)		- n/a -	\$5.00

Transaction #: 276114					
Date of Transaction: 02/20/2001					
CUSTOMER: CAVANAGH LAW FIRM					
LINE #	QTY	COMMODITY / SUBJECT / ACTION / PRODUCT	REMARKS	UNIT PRICE	TOTAL
1	1	LOCATABLE MINERALS / MINING CLAIMS-ACCOUNTS/UNADJUDICATED / MINING CLAIM MONEY RECEIVED (455)		- n/a -	\$5.00
Transaction #: 276122					
Date of Transaction: 02/20/2001					
CUSTOMER: CAVANAGH LAW FIRM					
LINE #	QTY	COMMODITY / SUBJECT / ACTION / PRODUCT	REMARKS	UNIT PRICE	TOTAL
1	1	LOCATABLE MINERALS / MINING CLAIMS-ACCOUNTS/UNADJUDICATED / MINING CLAIM MONEY RECEIVED (455)		- n/a -	\$5.00
Transaction #: 276125					
Date of Transaction: 02/20/2001					
CUSTOMER: CAVANAGH LAW FIRM					
LINE #	QTY	COMMODITY / SUBJECT / ACTION / PRODUCT	REMARKS	UNIT PRICE	TOTAL
1	1	LOCATABLE MINERALS / MINING CLAIMS-ACCOUNTS/UNADJUDICATED / MINING CLAIM MONEY RECEIVED (455)		- n/a -	\$5.00
Transaction #: 276128					
Date of Transaction: 02/20/2001					
CUSTOMER: CAVANAGH LAW FIRM					
LINE #	QTY	COMMODITY / SUBJECT / ACTION / PRODUCT	REMARKS	UNIT PRICE	TOTAL
1	1	LOCATABLE MINERALS / MINING CLAIMS-ACCOUNTS/UNADJUDICATED / MINING CLAIM MONEY RECEIVED (455)		- n/a -	\$5.00
Transaction #: 276132					
Date of Transaction: 02/20/2001					
CUSTOMER: CAVANAGH LAW FIRM					

LINE #	QTY	COMMODITY / SUBJECT / ACTION / PRODUCT	REMARKS	UNIT PRICE	TOTAL
1	1	LOCATABLE MINERALS / MINING CLAIMS-ACCOUNTS/UNADJUDICATED / MINING CLAIM MONEY RECEIVED (455)		- n/a -	\$5.00

Transaction #: 276135

Date of Transaction: 02/20/2001

CUSTOMER: CAVANAGH LAW FIRM

LINE #	QTY	COMMODITY / SUBJECT / ACTION / PRODUCT	REMARKS	UNIT PRICE	TOTAL
1	1	LOCATABLE MINERALS / MINING CLAIMS-ACCOUNTS/UNADJUDICATED / MINING CLAIM MONEY RECEIVED (455)		- n/a -	\$5.00

Transaction #: 276143

Date of Transaction: 02/20/2001

CUSTOMER: CAVANAGH LAW FIRM

LINE #	QTY	COMMODITY / SUBJECT / ACTION / PRODUCT	REMARKS	UNIT PRICE	TOTAL
1	1	LOCATABLE MINERALS / MINING CLAIMS-ACCOUNTS/UNADJUDICATED / MINING CLAIM MONEY RECEIVED (455)		- n/a -	\$5.00

Transaction #: 276152

Date of Transaction: 02/20/2001

CUSTOMER: CAVANAGH LAW FIRM

LINE #	QTY	COMMODITY / SUBJECT / ACTION / PRODUCT	REMARKS	UNIT PRICE	TOTAL
1	1	LOCATABLE MINERALS / MINING CLAIMS-ACCOUNTS/UNADJUDICATED / MINING CLAIM MONEY RECEIVED (455)		- n/a -	\$5.00

Transaction #: 276153

Date of Transaction: 02/20/2001

CUSTOMER: CAVANAGH LAW FIRM

LINE #	QTY	COMMODITY / SUBJECT / ACTION / PRODUCT	REMARKS	UNIT PRICE	TOTAL
1	1	LOCATABLE MINERALS / MINING CLAIMS-ACCOUNTS/UNADJUDICATED / MINING CLAIM MONEY RECEIVED (455)		- n/a -	\$5.00



<b>Transaction #: 276167</b>					
<b>Date of Transaction: 02/20/2001</b>					
<b>CUSTOMER: CAVANAGH LAW FIRM</b>					
LINE #	QTY	COMMODITY / SUBJECT / ACTION / PRODUCT	REMARKS	UNIT PRICE	TOTAL
1	1	LOCATABLE MINERALS / MINING CLAIMS-ACCOUNTS/UNADJUDICATED / MINING CLAIM MONEY RECEIVED (455)		- n/a -	\$5.00
<b>Transaction #: 276173</b>					
<b>Date of Transaction: 02/20/2001</b>					
<b>CUSTOMER: CAVANAGH LAW FIRM</b>					
LINE #	QTY	COMMODITY / SUBJECT / ACTION / PRODUCT	REMARKS	UNIT PRICE	TOTAL
1	1	LOCATABLE MINERALS / MINING CLAIMS-ACCOUNTS/UNADJUDICATED / MINING CLAIM MONEY RECEIVED (455)		- n/a -	\$5.00
<b>Transaction #: 276179</b>					
<b>Date of Transaction: 02/20/2001</b>					
<b>CUSTOMER: CAVANAGH LAW FIRM</b>					
LINE #	QTY	COMMODITY / SUBJECT / ACTION / PRODUCT	REMARKS	UNIT PRICE	TOTAL
1	1	LOCATABLE MINERALS / MINING CLAIMS-ACCOUNTS/UNADJUDICATED / MINING CLAIM MONEY RECEIVED (455)		- n/a -	\$5.00
<b>Transaction #: 276187</b>					
<b>Date of Transaction: 02/20/2001</b>					
<b>CUSTOMER: CAVANAGH LAW FIRM</b>					
LINE #	QTY	COMMODITY / SUBJECT / ACTION / PRODUCT	REMARKS	UNIT PRICE	TOTAL
1	1	LOCATABLE MINERALS / MINING CLAIMS-ACCOUNTS/UNADJUDICATED / MINING CLAIM MONEY RECEIVED (455)		- n/a -	\$5.00
<b>Transaction #: 276196</b>					
<b>Date of Transaction: 02/20/2001</b>					
<b>CUSTOMER: CAVANAGH LAW FIRM</b>					

LINE #	QTY	COMMODITY / SUBJECT / ACTION / PRODUCT	REMARKS	UNIT PRICE	TOTAL
1	1	LOCATABLE MINERALS / MINING CLAIMS-ACCOUNTS/UNADJUDICATED / MINING CLAIM MONEY RECEIVED (455)		- n/a -	\$5.00

Transaction #: 276200

Date of Transaction: 02/20/2001

CUSTOMER: CAVANAGH LAW FIRM

LINE #	QTY	COMMODITY / SUBJECT / ACTION / PRODUCT	REMARKS	UNIT PRICE	TOTAL
1	1	LOCATABLE MINERALS / MINING CLAIMS-ACCOUNTS/UNADJUDICATED / MINING CLAIM MONEY RECEIVED (455)		- n/a -	\$5.00

Transaction #: 276204

Date of Transaction: 02/20/2001

CUSTOMER: CAVANAGH LAW FIRM

LINE #	QTY	COMMODITY / SUBJECT / ACTION / PRODUCT	REMARKS	UNIT PRICE	TOTAL
1	1	LOCATABLE MINERALS / MINING CLAIMS-ACCOUNTS/UNADJUDICATED / MINING CLAIM MONEY RECEIVED (455)		- n/a -	\$5.00

Transaction #: 276210

Date of Transaction: 02/20/2001

CUSTOMER: CAVANAGH LAW FIRM

LINE #	QTY	COMMODITY / SUBJECT / ACTION / PRODUCT	REMARKS	UNIT PRICE	TOTAL
1	1	LOCATABLE MINERALS / MINING CLAIMS-ACCOUNTS/UNADJUDICATED / MINING CLAIM MONEY RECEIVED (455)		- n/a -	\$5.00

Transaction #: 276216

Date of Transaction: 02/20/2001

CUSTOMER: CAVANAGH LAW FIRM

LINE #	QTY	COMMODITY / SUBJECT / ACTION / PRODUCT	REMARKS	UNIT PRICE	TOTAL
1	1	LOCATABLE MINERALS / MINING CLAIMS-ACCOUNTS/UNADJUDICATED / MINING CLAIM MONEY RECEIVED (455)		- n/a -	\$5.00

Transaction #: 276223					
Date of Transaction: 02/20/2001					
CUSTOMER: CAVANAGH LAW FIRM					
LINE #	QTY	COMMODITY / SUBJECT / ACTION / PRODUCT	REMARKS	UNIT PRICE	TOTAL
1	1	LOCATABLE MINERALS / MINING CLAIMS-ACCOUNTS/UNADJUDICATED / MINING CLAIM MONEY RECEIVED (455)		- n/a -	\$5.00
Transaction #: 276228					
Date of Transaction: 02/20/2001					
CUSTOMER: CAVANAGH LAW FIRM					
LINE #	QTY	COMMODITY / SUBJECT / ACTION / PRODUCT	REMARKS	UNIT PRICE	TOTAL
1	1	LOCATABLE MINERALS / MINING CLAIMS-ACCOUNTS/UNADJUDICATED / MINING CLAIM MONEY RECEIVED (455)		- n/a -	\$5.00
Transaction #: 276236					
Date of Transaction: 02/20/2001					
CUSTOMER: CAVANAGH LAW FIRM					
LINE #	QTY	COMMODITY / SUBJECT / ACTION / PRODUCT	REMARKS	UNIT PRICE	TOTAL
1	1	LOCATABLE MINERALS / MINING CLAIMS-ACCOUNTS/UNADJUDICATED / MINING CLAIM MONEY RECEIVED (455)		- n/a -	\$5.00
Transaction #: 276240					
Date of Transaction: 02/20/2001					
CUSTOMER: CAVANAGH LAW FIRM					
LINE #	QTY	COMMODITY / SUBJECT / ACTION / PRODUCT	REMARKS	UNIT PRICE	TOTAL
1	1	LOCATABLE MINERALS / MINING CLAIMS-ACCOUNTS/UNADJUDICATED / MINING CLAIM MONEY RECEIVED (455)		- n/a -	\$5.00
Transaction #: 276247					
Date of Transaction: 02/20/2001					
CUSTOMER: CAVANAGH LAW FIRM					

LINE #	QTY	COMMODITY / SUBJECT / ACTION / PRODUCT	REMARKS	UNIT PRICE	TOTAL
1	1	LOCATABLE MINERALS / MINING CLAIMS-ACCOUNTS/UNADJUDICATED / MINING CLAIM MONEY RECEIVED (455)		- n/a -	\$5.00

Transaction #: 276257

Date of Transaction: 02/20/2001

CUSTOMER: CAVANAGH LAW FIRM

LINE #	QTY	COMMODITY / SUBJECT / ACTION / PRODUCT	REMARKS	UNIT PRICE	TOTAL
1	1	LOCATABLE MINERALS / MINING CLAIMS-ACCOUNTS/UNADJUDICATED / MINING CLAIM MONEY RECEIVED (455)		- n/a -	\$5.00

Transaction #: 276272

Date of Transaction: 02/20/2001

CUSTOMER: CAVANAGH LAW FIRM

LINE #	QTY	COMMODITY / SUBJECT / ACTION / PRODUCT	REMARKS	UNIT PRICE	TOTAL
1	1	LOCATABLE MINERALS / MINING CLAIMS-ACCOUNTS/UNADJUDICATED / MINING CLAIM MONEY RECEIVED (455)		- n/a -	\$5.00

Transaction #: 276277

Date of Transaction: 02/20/2001

CUSTOMER: CAVANAGH LAW FIRM

LINE #	QTY	COMMODITY / SUBJECT / ACTION / PRODUCT	REMARKS	UNIT PRICE	TOTAL
1	1	LOCATABLE MINERALS / MINING CLAIMS-ACCOUNTS/UNADJUDICATED / MINING CLAIM MONEY RECEIVED (455)		- n/a -	\$5.00

Transaction #: 276279

Date of Transaction: 02/20/2001

CUSTOMER: CAVANAGH LAW FIRM

LINE #	QTY	COMMODITY / SUBJECT / ACTION / PRODUCT	REMARKS	UNIT PRICE	TOTAL
1	1	LOCATABLE MINERALS / MINING CLAIMS-ACCOUNTS/UNADJUDICATED / MINING CLAIM MONEY RECEIVED (455)		- n/a -	\$5.00

<b>Transaction #:</b> 276286					
<b>Date of Transaction:</b> 02/20/2001					
<b>CUSTOMER:</b>		CAVANAGH LAW FIRM			
LINE #	QTY	COMMODITY / SUBJECT / ACTION / PRODUCT	REMARKS	UNIT PRICE	TOTAL
1	1	LOCATABLE MINERALS / MINING CLAIMS-ACCOUNTS/UNADJUDICATED / MINING CLAIM MONEY RECEIVED (455)		- n/a -	\$5.00
<b>Transaction #:</b> 276290					
<b>Date of Transaction:</b> 02/20/2001					
<b>CUSTOMER:</b>		CAVANAGH LAW FIRM			
LINE #	QTY	COMMODITY / SUBJECT / ACTION / PRODUCT	REMARKS	UNIT PRICE	TOTAL
1	1	LOCATABLE MINERALS / MINING CLAIMS-ACCOUNTS/UNADJUDICATED / MINING CLAIM MONEY RECEIVED (455)		- n/a -	\$5.00
<b>Transaction #:</b> 276295					
<b>Date of Transaction:</b> 02/20/2001					
<b>CUSTOMER:</b>		CAVANAGH LAW FIRM			
LINE #	QTY	COMMODITY / SUBJECT / ACTION / PRODUCT	REMARKS	UNIT PRICE	TOTAL
1	1	LOCATABLE MINERALS / MINING CLAIMS-ACCOUNTS/UNADJUDICATED / MINING CLAIM MONEY RECEIVED (455)		- n/a -	\$5.00
<b>Transaction #:</b> 276302					
<b>Date of Transaction:</b> 02/20/2001					
<b>CUSTOMER:</b>		CAVANAGH LAW FIRM			
LINE #	QTY	COMMODITY / SUBJECT / ACTION / PRODUCT	REMARKS	UNIT PRICE	TOTAL
1	1	LOCATABLE MINERALS / MINING CLAIMS-ACCOUNTS/UNADJUDICATED / MINING CLAIM MONEY RECEIVED (455)		- n/a -	\$5.00
<b>Transaction #:</b> 276309					
<b>Date of Transaction:</b> 02/20/2001					
<b>CUSTOMER:</b>		CAVANAGH LAW FIRM			

LINE #	QTY	COMMODITY / SUBJECT / ACTION / PRODUCT	REMARKS	UNIT PRICE	TOTAL
1	1	LOCATABLE MINERALS / MINING CLAIMS-ACCOUNTS/UNADJUDICATED / MINING CLAIM MONEY RECEIVED (455)		- n/a -	\$5.00

Transaction #: 276406

Date of Transaction: 02/21/2001

CUSTOMER: CAVANAGH LAW FIRM

LINE #	QTY	COMMODITY / SUBJECT / ACTION / PRODUCT	REMARKS	UNIT PRICE	TOTAL
1	1	LOCATABLE MINERALS / MINING CLAIMS-ACCOUNTS/UNADJUDICATED / MINING CLAIM MONEY RECEIVED (455)		- n/a -	\$5.00

Transaction #: 276407

Date of Transaction: 02/21/2001

CUSTOMER: CAVANAGH LAW FIRM

LINE #	QTY	COMMODITY / SUBJECT / ACTION / PRODUCT	REMARKS	UNIT PRICE	TOTAL
1	1	LOCATABLE MINERALS / MINING CLAIMS-ACCOUNTS/UNADJUDICATED / MINING CLAIM MONEY RECEIVED (455)		- n/a -	\$5.00

Transaction #: 276411

Date of Transaction: 02/21/2001

CUSTOMER: CAVANAGH LAW FIRM

LINE #	QTY	COMMODITY / SUBJECT / ACTION / PRODUCT	REMARKS	UNIT PRICE	TOTAL
1	1	LOCATABLE MINERALS / MINING CLAIMS-ACCOUNTS/UNADJUDICATED / MINING CLAIM MONEY RECEIVED (455)		- n/a -	\$5.00

Transaction #: 276425

Date of Transaction: 02/21/2001

CUSTOMER: CAVANAGH LAW FIRM

LINE #	QTY	COMMODITY / SUBJECT / ACTION / PRODUCT	REMARKS	UNIT PRICE	TOTAL
1	1	LOCATABLE MINERALS / MINING CLAIMS-ACCOUNTS/UNADJUDICATED / MINING CLAIM MONEY RECEIVED (455)		- n/a -	\$5.00

<b>Transaction #: 276426</b>					
<b>Date of Transaction: 02/21/2001</b>					
<b>CUSTOMER: CAVANAGH LAW FIRM</b>					
LINE #	QTY	COMMODITY / SUBJECT / ACTION / PRODUCT	REMARKS	UNIT PRICE	TOTAL
1	1	LOCATABLE MINERALS / MINING CLAIMS-ACCOUNTS/UNADJUDICATED / MINING CLAIM MONEY RECEIVED (455)		- n/a -	\$5.00
<b>Transaction #: 276427</b>					
<b>Date of Transaction: 02/21/2001</b>					
<b>CUSTOMER: CAVANAGH LAW FIRM</b>					
LINE #	QTY	COMMODITY / SUBJECT / ACTION / PRODUCT	REMARKS	UNIT PRICE	TOTAL
1	1	LOCATABLE MINERALS / MINING CLAIMS-ACCOUNTS/UNADJUDICATED / MINING CLAIM MONEY RECEIVED (455)		- n/a -	\$5.00
<b>Transaction #: 276430</b>					
<b>Date of Transaction: 02/21/2001</b>					
<b>CUSTOMER: CAVANAGH LAW FIRM</b>					
LINE #	QTY	COMMODITY / SUBJECT / ACTION / PRODUCT	REMARKS	UNIT PRICE	TOTAL
1	1	LOCATABLE MINERALS / MINING CLAIMS-ACCOUNTS/UNADJUDICATED / MINING CLAIM MONEY RECEIVED (455)		- n/a -	\$5.00
<b>Transaction #: 276433</b>					
<b>Date of Transaction: 02/21/2001</b>					
<b>CUSTOMER: CAVANAGH LAW FIRM</b>					
LINE #	QTY	COMMODITY / SUBJECT / ACTION / PRODUCT	REMARKS	UNIT PRICE	TOTAL
1	1	LOCATABLE MINERALS / MINING CLAIMS-ACCOUNTS/UNADJUDICATED / MINING CLAIM MONEY RECEIVED (455)		- n/a -	\$5.00
<b>Transaction #: 276437</b>					
<b>Date of Transaction: 02/21/2001</b>					
<b>CUSTOMER: CAVANAGH LAW FIRM</b>					

LINE #	QTY	COMMODITY / SUBJECT / ACTION / PRODUCT	REMARKS	UNIT PRICE	TOTAL
1	1	LOCATABLE MINERALS / MINING CLAIMS-ACCOUNTS/UNADJUDICATED / MINING CLAIM MONEY RECEIVED (455)		- n/a -	\$5.00

Transaction #: 276439

Date of Transaction: 02/21/2001

CUSTOMER: CAVANAGH LAW FIRM

LINE #	QTY	COMMODITY / SUBJECT / ACTION / PRODUCT	REMARKS	UNIT PRICE	TOTAL
1	1	LOCATABLE MINERALS / MINING CLAIMS-ACCOUNTS/UNADJUDICATED / MINING CLAIM MONEY RECEIVED (455)		- n/a -	\$5.00

Transaction #: 276440

Date of Transaction: 02/21/2001

CUSTOMER: CAVANAGH LAW FIRM

LINE #	QTY	COMMODITY / SUBJECT / ACTION / PRODUCT	REMARKS	UNIT PRICE	TOTAL
1	1	LOCATABLE MINERALS / MINING CLAIMS-ACCOUNTS/UNADJUDICATED / MINING CLAIM MONEY RECEIVED (455)		- n/a -	\$5.00

Transaction #: 276441

Date of Transaction: 02/21/2001

CUSTOMER: CAVANAGH LAW FIRM

LINE #	QTY	COMMODITY / SUBJECT / ACTION / PRODUCT	REMARKS	UNIT PRICE	TOTAL
1	1	LOCATABLE MINERALS / MINING CLAIMS-ACCOUNTS/UNADJUDICATED / MINING CLAIM MONEY RECEIVED (455)		- n/a -	\$5.00

Transaction #: 276443

Date of Transaction: 02/21/2001

CUSTOMER: CAVANAGH LAW FIRM

LINE #	QTY	COMMODITY / SUBJECT / ACTION / PRODUCT	REMARKS	UNIT PRICE	TOTAL
1	1	LOCATABLE MINERALS / MINING CLAIMS-ACCOUNTS/UNADJUDICATED / MINING CLAIM MONEY RECEIVED (455)		- n/a -	\$5.00



Transaction #: 276445					
Date of Transaction: 02/21/2001					
CUSTOMER: CAVANAGH LAW FIRM					
LINE #	QTY	COMMODITY / SUBJECT / ACTION / PRODUCT	REMARKS	UNIT PRICE	TOTAL
1	3	LOCATABLE MINERALS / MINING CLAIMS-ACCOUNTS/UNADJUDICATED / MINING CLAIM MONEY RECEIVED (455)		- n/a -	\$5.00
2	3	LOCATABLE MINERALS / MINING CLAIMS-ACCOUNTS/UNADJUDICATED / MINING CLAIM MONEY RECEIVED (455)		- n/a -	\$5.00
Transaction #: 276446					
Date of Transaction: 02/21/2001					
CUSTOMER: CAVANAGH LAW FIRM					
LINE #	QTY	COMMODITY / SUBJECT / ACTION / PRODUCT	REMARKS	UNIT PRICE	TOTAL
1	1	LOCATABLE MINERALS / MINING CLAIMS-ACCOUNTS/UNADJUDICATED / MINING CLAIM MONEY RECEIVED (455)		- n/a -	\$5.00
Transaction #: 276448					
Date of Transaction: 02/21/2001					
CUSTOMER: CAVANAGH LAW FIRM					
LINE #	QTY	COMMODITY / SUBJECT / ACTION / PRODUCT	REMARKS	UNIT PRICE	TOTAL
1	1	LOCATABLE MINERALS / MINING CLAIMS-ACCOUNTS/UNADJUDICATED / MINING CLAIM MONEY RECEIVED (455)		- n/a -	\$5.00
Transaction #: 276452					
Date of Transaction: 02/21/2001					
CUSTOMER: CAVANAGH LAW FIRM					
LINE #	QTY	COMMODITY / SUBJECT / ACTION / PRODUCT	REMARKS	UNIT PRICE	TOTAL
1	1	LOCATABLE MINERALS / MINING CLAIMS-ACCOUNTS/UNADJUDICATED / MINING CLAIM MONEY RECEIVED (455)		- n/a -	\$5.00

**Transaction #: 276453**

**Date of Transaction: 02/21/2001**

**CUSTOMER: CAVANAGH LAW FIRM**

LINE #	QTY	COMMODITY / SUBJECT / ACTION / PRODUCT	REMARKS	UNIT PRICE	TOTAL
1	1	LOCATABLE MINERALS / MINING CLAIMS-ACCOUNTS/UNADJUDICATED / MINING CLAIM MONEY RECEIVED (455)		- n/a -	\$5.00

**Transaction #: 276593**

**Date of Transaction: 02/21/2001**

**CUSTOMER: CAVANAGH LAW FIRM**

LINE #	QTY	COMMODITY / SUBJECT / ACTION / PRODUCT	REMARKS	UNIT PRICE	TOTAL
1	1	LOCATABLE MINERALS / MINING CLAIMS-ACCOUNTS/UNADJUDICATED / MINING CLAIM MONEY RECEIVED (455)		- n/a -	\$5.00
2	3	LOCATABLE MINERALS / MINING CLAIMS-ACCOUNTS/UNADJUDICATED / MINING CLAIM MONEY RECEIVED (455)		- n/a -	\$5.00
3	3	LOCATABLE MINERALS / MINING CLAIMS-ACCOUNTS/UNADJUDICATED / MINING CLAIM MONEY RECEIVED (455)		- n/a -	\$5.00
4	4	LOCATABLE MINERALS / MINING CLAIMS-ACCOUNTS/UNADJUDICATED / MINING CLAIM MONEY RECEIVED (455)		- n/a -	\$5.00

**Transaction #: 276599**

**Date of Transaction: 02/21/2001**

**CUSTOMER: CAVANAGH LAW FIRM**

LINE #	QTY	COMMODITY / SUBJECT / ACTION / PRODUCT	REMARKS	UNIT PRICE	TOTAL
1	1	LOCATABLE MINERALS / MINING CLAIMS-ACCOUNTS/UNADJUDICATED / MINING CLAIM MONEY RECEIVED (455)		- n/a -	\$5.00
2	3	LOCATABLE MINERALS / MINING CLAIMS-ACCOUNTS/UNADJUDICATED / MINING CLAIM MONEY RECEIVED (455)		- n/a -	\$5.00

<b>Transaction #:</b> 276600					
<b>Date of Transaction:</b> 02/21/2001					
<b>CUSTOMER:</b>		CAVANAGH LAW FIRM			
LINE #	QTY	COMMODITY / SUBJECT / ACTION / PRODUCT	REMARKS	UNIT PRICE	TOTAL
1	1	LOCATABLE MINERALS / MINING CLAIMS-ACCOUNTS/UNADJUDICATED / MINING CLAIM MONEY RECEIVED (455)		- n/a -	\$5.00
<b>TOTAL:</b>					<b>\$330.00</b>

PAYMENT INFORMATION			
1	<b>AMOUNT:</b>	\$330.00	<b>POSTMARKED:</b> N/A
	<b>TYPE:</b>	CHECK	<b>RECEIVED:</b> 02/21/2001
	<b>CHECK NO:</b>	6587	
	<b>NAME:</b>	CAVANAGH LAW FIRM	

REMARKS

CASE SERIAL NUMBER INFORMATION		
TRNS #	LINE #	CASES
275913	1	AMC207544
275914	1	AMC207545
275916	1	AMC207546
275919	1	AMC207547
276092	1	AMC207548
276097	1	AMC207554
276104	1	AMC207555
276111	1	AMC207561
276114	1	AMC207562
276122	1	AMC207563
276125	1	AMC207564
276128	1	AMC207565
276132	1	AMC207566
276135	1	AMC207567
276143	1	AMC207568
276152	1	AMC207569

276153	1	AMC207570
276167	1	AMC207571
276173	1	AMC207572
276179	1	AMC297573
276187	1	AMC207598
276196	1	AMC207600
276200	1	AMC207601
276204	1	AMC207611
276210	1	AMC207574
276216	1	AMC207575
276223	1	AMC207576
276228	1	AMC207577
276236	1	AMC272763
276240	1	AMC272764
276247	1	AMC272765
276257	1	AMC272767
276272	1	AMC272768
276277	1	AMC272769
276279	1	AMC272770
276286	1	AMC272771
276290	1	AMC272772
276295	1	AMC272773
276302	1	AMC272774
276309	1	AMC272783
276406	1	AMC272784
276407	1	AMC272786
276411	1	AMC272788
276425	1	AMC272790
276426	1	AMC87732
276427	1	AMC87733
276430	1	AMC87736
276433	1	AMC87737
276437	1	AMC87739
276439	1	AMC260521
276440	1	AMC260522
276441	1	AMC260523
276443	1	AMC260524
276445	1	AMC260525, AMC260528

276445	2	AMC260525, AMC260528
276446	1	AMC260526
276448	1	AMC260527
276452	1	AMC263075
276453	1	AMC263076
276593	1	AMC260529
276593	2	AMC260529, AMC260530
276593	3	AMC260529, AMC260530, AMC260531
276593	4	AMC260529, AMC260530, AMC260531, AMC260532
276599	1	AMC260533
276599	2	AMC260533, AMC260534
276600	1	AMC263074

This receipt was generated by the automated BLM Collections and Billings System and is a paper representation of a portion of the official electronic record contained therein.

MAY 12, 1998

Mr. Shea,  
FAX: 252-5182

87712  
207543  
260521  
263074  
272753

The following list shows the mining claims held by Phoenix Cement, Superior Companies, or in joint ownership by Superior Companies and Phoenix Cement according to the BLM records. It also lists claims in patent application AZA 22975.

**PHOENIX CEMENT - TRANSFERRED FROM SUPERIOR 9/11/1997**

AMC 207565	Gypsum Heart 2B (Patent Application AZA 22975)
AMC 207570	Gypsum Heart 4A (Patent Application AZA 22975)
AMC 207573	Gypsum Heart 4D (Patent application AZA 22975)
AMC 207574-207577	Glen Canyon A-D (Patent application AZA 22975)
AMC 207600-207601	Mormon Flat C-D (Patent application AZA 22975)
AMC 260521-260534	GH Mill Site # 1-14 (Patent Application AZA 22975)
AMC 263074-263076	GH Mill Site # 15-17 (Patent Application AZA 22975)
AMC 207564	Gypsum Heart 2 A
AMC 207571-207572	Gypsum Heart 4B-4C
AMC 207598	Mormon Flat A
AMC 207611	Troy D
AMC 272763-272765	Verde Star 8C-8E
AMC 272767-272774	Verde Star 10A-10H
AMC 272783-272784	Verde Star 13A-13B
AMC 272786	Verde Star 13D
AMC 272788	Verde Star 13F
AMC 272790	Verde Star 13 H
AMC 87732-87733	Billy H-Billy I
AMC 87736-87737	Billy R-Billy S
AMC 87739	Billy Fraction
AMC 207554-207555	Libby 2E-Libby 2F
AMC 207561-207563	Gypsum Heart A-C

**SUPERIOR COMPANIES**

AMC 207602-207603 Mormon Flat E-F

**SUPERIOR COMPANIES AND PHOENIX CEMENT**

AMC 207544-207548	Libby 1B-Libby 1 F
AMC 207566-207569	Gypsum Heart 2C, Gypsum Heart 3A-3C (Patent appl. AZA 22975)

If you have any questions, please call me at 417-9355.

Dorie Morrison  
Land Law Examiner



# United States Department of the Interior

## BUREAU OF LAND MANAGEMENT

Arizona State Office  
222 North Central Avenue  
Phoenix, AZ 85004-2203

In reply refer to:

**AZ 952 Fax Machine**  
**LANDS & MINERALS ADJUDICATION**  
**PHONE # (602) 417-9518**  
**FAX # (602) 417-9490**

### FAX TRANSMITTAL SHEET

DATE: 5/12/98

TO: Phillip Shea

OFFICE: \_\_\_\_\_

FAX NUMBER: 252-5182

- Mary Jo Yoas, Supervisor Lands & Minerals Operations
- Judith Baier, Legal Instruments Examiner
- Robert Beltran , Legal Clerk
- Mary Hyde, Land Law Examiner
- Neel McBride, Land Law Examiner
- Dorie Morrison, Land Law Examiner
- Shelby Mustain, Legal Clerk
- Elsa Sandoval, Legal Clerk
- Dominic Sarracino, Land Law Examiner
- Laura Wood, Land Law Examiner

NUMBER OF PAGES (Including Transmittal Sheet) 7

IF FAX DOES NOT TRANSMIT PROPERLY, PLEASE CALL (602) 417-9518.

COMMENTS: \_\_\_\_\_  
\_\_\_\_\_  
\_\_\_\_\_

SERIAL REGISTER PAGE

GEO STATE: ARIZONA SERIAL NO: AZA 22975  
 CASE TYPE: 386300 MINERAL PATENT PLACER  
 LEGAL REF: MINERAL PATENT PLACER VARIOUS AUTHO COMMODITY: MINERAL PATENT

NAME	ADDRESS	% INTRST INTEREST
SUPERIOR COMPANIES	BOX 6497 PHOENIX, AZ 85005-	100.00000 APPLICANT

M	TOWN	RANGE	SEC	SUBDIVISION	SURFACE MGMT AGENCY
14	13.ON	5.OE	1	N2SW	
			1	W2SESW,N2SWSW	
			11	NENE	
			11	N2SENE,E2W2NE	
			12	NWNW	
			12	W2E2NW,E2SWNW	
			12	LOT 21-25	

\*\*\*\*\* TOTAL ACRES: 330.820 \*\*\*\*\*

ACTN DATE	CODE	ACTION	ACTION REMARKS	PEND ACT
08/31/1987	124	APLN RECD		AZ95234
08/31/1987	347	FILING FEE RECEIVED	\$25; #1413410	
08/31/1987	500	GEOGRAPHIC NAME	GH #1-#17	
08/31/1987	500	GEOGRAPHIC NAME	GLEN CANYON A-D	
08/31/1987	500	GEOGRAPHIC NAME	GYP SUM HEART 2B-2C	
08/31/1987	500	GEOGRAPHIC NAME	GYP SUM HEART 3A-3C	
08/31/1987	500	GEOGRAPHIC NAME	GYP SUM HEART 4A	
08/31/1987	500	GEOGRAPHIC NAME	GYP SUM HEART 4D	
08/31/1987	500	GEOGRAPHIC NAME	MORMON FLAT C	
08/31/1987	500	GEOGRAPHIC NAME	MORMON FLAT D	
08/18/1988	010	MINERAL EXAM/RPT RQSTD		
08/31/1988	610	PUBLISHED	COURIER;	
10/26/1988	610	PUBLISHED	COURIER;	
11/14/1988	106	MONIES REQUESTED		
12/20/1988	291	PROOF OF PUB RECD		
12/20/1988	302	PURC PRICE RECEIVED	\$827.50;	
12/23/1988	212	FC ISSUED		
12/23/1988	543	SEGREGATION (MINERAL)	ALL;	
12/23/1988	544	SEGREGATION (SURFACE)	ALL;	
12/23/1988	552	LAND SEGREGATED		
01/06/1989	600	RECORDS NOTED		



SERIAL REGISTER PAGE

GEO STATE: ARIZONA

SERIAL NO: AZA 22975

\* CONTINUED \*

\* CONTINUED \*

ACTN DATE	CODE	ACTION	ACTION REMARKS	PEND ACT
09/03/1993	180	CONTEST FILED OR ISSUED		
09/24/1993	178	CONTEST COMPLT ANSWERED		
02/04/1997	042	CASE SENT	BYARD	

COMMENTS:

- 01 GH #1 THRU #17 MILLSITES;
- 02 GLEN CANYON A - D PLACER CLAIMS;
- 03 GYPSUM HEART 2B-2C, 3A-3C, 4A & 4D PLACER CLAIMS;
- 04 MORMON FLAT C & D PLACER CLAIMS;
- 05 12/23/1988 - 330.82 ACRES.

STATE	ENTITY	ACRES
ARIZONA	PHOENIX FIELD OFFICE, ARIZONA	330.820
	YAVAPAI COUNTY, ARIZONA	330.820

CASE DISPOSITION: 08/31/1987 PENDING

LAW OFFICES  
**SHEA & WILKS**  
A PROFESSIONAL ASSOCIATION  
200 WELLS FARGO PLAZA  
100 W. WASHINGTON STREET  
PHOENIX, ARIZONA 85003-1809

AREA CODE 602  
TELEPHONE 252-1126  
TELEFAX 252-5182

May 8, 1998

FAX TO 417-9490

Ms. Dorie Morrison  
Land Law Examiner  
Bureau of Land Management  
222 North Central Avenue  
Phoenix, AZ 85004

re: Salt River Pima-Maricopa Indian Community dba Phoenix Cement Company

Dear Ms. Morrison:

This confirms our conversation today and our agreement to send you the AMC numbers of the claims that Phoenix Cement Company purchased from Superior Companies. For this purpose I enclose a list of the claims, with AMC numbers, on which Superior Companies paid rent last year, and its list of claims subject to patent application A-22975. We have crossed out on the rental claim list the sixteen Calcium claims, the three S & F claims, and the Virgin River C and Mormon Flat B claims because they were not transferred to Phoenix Cement.

Fred E. Ferguson, Jr. of Gust Rosenfeld, who has represented Superior Companies in A-22975, will represent Phoenix Cement with respect to that application.

Please let us know if there is anything else we may do.

Very truly yours,

  
Philip J. Shea

cc: Michael LaLonde  
Fred E. Ferguson, Jr., Esq.

**SUPERIOR COMPANIES  
100 WEST COOLIDGE  
PHOENIX, AZ 85013  
(602)239-9300**

**CLAIMS ASSOCIATED WITH PATENT APPLICATION A.22975**  
*Exempt from rental fees per 43 CFR Parts 3730, et al.*

AMC SERIAL NUMBER	MINING CLAIM NAME
207565	Gypsum Heart 2B
207566	Gypsum Heart 2C
207567	Gypsum Heart 3A
207568	Gypsum Heart 3B
207569	Gypsum Heart 3C
207570	Gypsum Heart 4A
207574	Glen Canyon A
207575	Glen Canyon B
207576	Glen Canyon C
207577	Glen Canyon D
207600	Mormon Flat C
207601	Mormon Flat D
260525	GH Mill Site 5
260526	GH Mill Site 6
260527	GH Mill Site 7
260528	GH Mill Site 8
260529	GH Mill Site 9
260530	GH Mill Site 10
260533	GH Mill Site 13
263076	GH Mill Site 17

PHOENIX, ARIZONA

AUG 27 11 23 AM '97

RECEIVED  
U.S. PATENT & TRADEMARK OFFICE

*Patent Application A2 A 2 2975*

**SUPERIOR COMPANIES  
RENTAL CLAIMS**

**AMC SERIAL NUMBER**

**MINING CLAIM NAME**


<del>87712</del>	<del>Calcium No. 1</del>
<del>87713</del>	<del>Calcium No. 2</del>
<del>87714</del>	<del>Calcium No. 3</del>
<del>87715</del>	<del>Calcium No. 4</del>
<del>87716</del>	<del>Calcium No. 5</del>
<del>87717</del>	<del>Calcium No. 6</del>
<del>87718</del>	<del>Calcium No. 7</del>
<del>87719</del>	<del>Calcium No. 8</del>
<del>87720</del>	<del>Calcium No. 9</del>
<del>87721</del>	<del>Calcium No. 10</del>
<del>87722</del>	<del>Calcium No. 11</del>
<del>87723</del>	<del>Calcium No. 12</del>
<del>87724</del>	<del>Calcium No. 13</del>
<del>87725</del>	<del>Calcium No. 14</del>
<del>87726</del>	<del>Calcium No. 15</del>
<del>87727</del>	<del>Calcium No. 16</del>
87732	Billy H
87733	Billy I
87736	Billy R
87737	Billy S
87739	Billy Fraction
<del>87749</del>	<del>S &amp; F Assoc. Placer No. 23</del>
<del>87750</del>	<del>S &amp; F Assoc. Placer No. 25</del>
<del>87751</del>	<del>S &amp; F Assoc. Placer no. 26</del>
207544	Libby 1B
207545	Libby 1C
207546	Libby 1D
207547	Libby 1E
207548	Libby 1F
207554	Libby 2E
207555	Libby 2F
207561	Gypsum Heart A
207562	Gypsum Heart B
207563	Gypsum Heart C

RECEIVED  
 11 21 27 6 00 AM '97  
 AUG 27 11 23 AM 1997  
 PHOENIX, ARIZONA

**SUPERIOR COMPANIES  
RENTAL CLAIMS  
(CONT.)**

AMC SERIAL NUMBER	MINING CLAIM NAME
207564	Gypsum Heart 2A
207571	Gypsum Heart 4B
207572	Gypsum Heart 4C
207573	Gypsum Heart 4D P
207598	Mormon Flat A
<del>207599</del>	<del>Mormon Flat B</del>
207602	Mormon Flat E
207603	Mormon Flat F
<del>207607</del>	<del>Virgin River C</del>
207611	Troy D
260521	GH Mill Site 1
260522	GH Mill Site 2
260523	GH Mill Site 3
260524	GH Mill Site 4
260531	GH Mill Site 11
260532	GH Mill Site 12
260534	GH Mill Site 14
263074	GH Mill Site 15
263075	GH Mill Site 16
272763	Verde Star 8C
272764	Verde Star 8D
272765	Verde Star 8E
272767	Verde Star 10A
272768	Verde Star 10B
272769	Verde Star 10C
272770	Verde Star 10D
272771	Verde Star 10E
272772	Verde Star 10F
272773	Verde Star 10G
272774	Verde Star 10H
272783	Verde Star 13A
272784	Verde Star 13B
272786	Verde Star 13D
272788	Verde Star 13F
272790	Verde Star 13H

RECEIVED  
BLM AZ SCOT OFFICE  
AUG 27 11 23 AM '97  
PHOENIX, ARIZONA


 INSTRUMENT # 9751458  
 OFFICIAL RECORDS OF  
 YAVAPAI COUNTY  
 PATSY C. JENNEY-COLON  
 REQUEST OF:  
 CAPITAL TITLE AGENCY  
 DATE: 09/15/97 TIME: 15:00  
 FEE: 11.00 SC: 4.00 PT: 1.00  
 BOOK 3478 PAGE 573 PAGES: 011

BK	FEE	16
MAP	\$4	
PCL	\$5	
	\$1	
		5/16

When Recorded Return to:  
  
 Philip J. Shea, Esq.  
 Shea & Wilks  
 100 West Washington, Suite 200  
 Phoenix, AZ 85003-1805  
 119331-DO DS

NO TRANSFER FEE NECESSARY  
 EXEMPTED UNDER A.R.S. 42-1612

**QUIT CLAIM DEED**

**EXEMPT FROM AFFIDAVIT - A.R.S. 42-1614(A)(6)**

~~ACCOMMODATION RECORDS~~  
**NO TITLE LIABILITY**

For the consideration of the sum of Ten Dollars (\$10.00), and other valuable consideration received,

SUPERIOR COMPANIES, an Arizona corporation,

AMC 263074  
 260521  
 20 7543  
 272753  
 87712

hereby quit claims to

SALT-RIVER PIMA-MARICOPA INDIAN COMMUNITY, an Indian Tribe  
 organized under Section 16 of the Indian Reorganization Act of 1934, doing  
 business as PHOENIX CEMENT COMPANY,

all right, title or interest in the following real property situated in Yavapai County, Arizona:

SEE EXHIBIT "A" ATTACHED HERETO AND INCORPORATED HEREIN

Dated this 11 day of September, 1997.

SUPERIOR COMPANIES, an Arizona corporation


By: Archer V. Shelton  
 Archer V. Shelton  
 Its: President

RECEIVED  
 B.L.M. AZ STATE OFFICE  
 PHOENIX, ARIZONA  
 1997 OCT - 2 P 1:11

STATE OF ARIZONA )  
 ) ss.  
 County of Maricopa )

This instrument was acknowledged before me this 11<sup>th</sup> day of September, 1997, by Archer V. Shelton, the President of SUPERIOR COMPANIES, an Arizona corporation, on behalf of the corporation.

Orien D. Swagze  
 Notary Public



**ENTERED IN COMPUTER** BOOK 3478 PAGE 573  
 1/30/98

**EXHIBIT "A"**

**MILL SITE LEGAL DESCRIPTIONS**

**GH NO. 1 MILL SITE**

This claim consists of approximately 5 acres being the West one half of the Northwest one quarter of Lot 2, Section 12 Township 13 North, Range 5 East of the Gila and Salt River Base and Meridian of Yavapai County, Arizona

**GH NO. 2 MILL SITE**

This claim consists of approximately 5 acres being the East one half of the Northwest one quarter of Lot 2, Section 12 Township 13 North, Range 5 East of the Gila and Salt River Base and Meridian of Yavapai County, Arizona

**GH NO. 3 MILL SITE**

This claim consists of approximately 5 acres being the East one half of the Southwest one quarter of Lot 2, Section 12 Township 13 North, Range 5 East of the Gila and Salt River Base and Meridian of Yavapai County, Arizona

**GH NO. 4 MILL SITE**

This claim consists of approximately 5 acres being the West one half of the Southwest one quarter of Lot 2, Section 12 Township 13 North, Range 5 East of the Gila and Salt River Base and Meridian of Yavapai County, Arizona

**GH NO. 5 MILL SITE**

This claim consists of approximately 5 acres being the West one half of the North one half of Lot 17, Section 12 Township 13 North, Range 5 East of the Gila and Salt River Base and Meridian of Yavapai County, Arizona

**GH NO. 6 MILL SITE**

This claim consists of approximately 5 acres being the East one half of the North one half of Lot 17, Section 12 Township 13 North, Range 5 East of the Gila and Salt River Base and Meridian of Yavapai County, Arizona

**GH NO. 7 MILL SITE**

This claim consists of approximately 5 acres being the West one half of the Northwest one quarter of Lot 7, Section 12 Township 13 North, Range 5 East of the Gila and Salt River Base and Meridian of Yavapai County, Arizona

PHOENIX, ARIZONA

1997 OCT -2 P 1: 24

RECEIVED  
BLM, AZ STATE OFF

BOOK 3478 PAGE 574

**GH NO. 8 MILL SITE**

This claim consists of approximately 5 acres being the East one half of the Northwest one quarter of Lot 17, Section 12 Township 13 North, Range 5 East of the Gila and Salt River Base and Meridian of Yavapai County, Arizona

**GH NO. 9 MILL SITE**

This claim consists of approximately 5 acres being the West one half of the South one half of Lot 17, Section 12 Township 13 North, Range 5 East of the Gila and Salt River Base and Meridian of Yavapai County, Arizona

**GH NO. 10 MILL SITE**

This claim consists of approximately 5 acres being the East one half of the South one half of Lot 17, Section 12 Township 13 North, Range 5 East of the Gila and Salt River Base and Meridian of Yavapai County, Arizona

**GH NO. 11 MILL SITE**

This claim consists of approximately 5 acres being the West one half of the Southwest one quarter of Lot 7, Section 12 Township 13 North, Range 5 East of the Gila and Salt River Base and Meridian of Yavapai County, Arizona

**GH NO. 12 MILL SITE**

This claim consists of approximately 5 acres being the East one half of the Southwest one quarter of Lot 7, Section 12 Township 13 North, Range 5 East of the Gila and Salt River Base and Meridian of Yavapai County, Arizona

**GH NO. 13 MILL SITE**

This claim consists of approximately 5 acres being the West one half of Lot 18, Section 12 Township 13 North, Range 5 East of the Gila and Salt River Base and Meridian of Yavapai County, Arizona

**GH NO. 14 MILL SITE**

This claim consists of approximately 5 acres being the East one half of Lot 18, Section 12 Township 13 North, Range 5 East of the Gila and Salt River Base and Meridian of Yavapai County, Arizona

**GH NO. 15 MILL SITE**

This claim consists of approximately 2.71 acres being Lot 24, Section 12 Township 13 North, Range 5 East of the Gila and Salt River Base and Meridian of Yavapai County, Arizona

1997 OCT - 2 P 1 24

RECEIVED  
B.L.M. AZ STATE OFF

3478 PAGE 575

21



**GH NO. 16 MILL SITE**

This claim consists of approximately 2.70 acres being Lot 25, Section 12 Township 13 North, Range 5 East of the Gila and Salt River Base and Meridian of Yavapai County, Arizona

**GH NO. 17 MILL SITE**

This claim consists of approximately 0.05 acres being Lot 21, Section 12 Township 13 North, Range 5 East of the Gila and Salt River Base and Meridian of Yavapai County, Arizona

RECEIVED  
B.L.M. AZ STATE OFFI  
1991 OCT -2 P 1:24  
PHOENIX, ARIZONA

EXHIBIT "A"

LEGAL DESCRIPTION PLACER CLAIMS

LIBBY 1B

The claim consist of approximately 20 acres being the West one half of the Lot 7 of **Section One Township 13 North, Range 5 East** of the Gila and Salt River Base and Meridian of Yavapai County, Arizona.

LIBBY 1C

The claim consist of approximately 20 acres being the all of Lot 14 of **Section One Township 13 North, Range 5 East** of the Gila and Salt River Base and Meridian of Yavapai County, Arizona.

LIBBY 1D

The claim consist of approximately 20 acres being the West one half of Lot 9 of **Section One Township 13 North, Range 5 East** of the Gila and Salt River Base and Meridian of Yavapai County, Arizona.

LIBBY 1E

The claim consist of approximately 20 acres being the East one half of Lot 9 of **Section One Township 13 North, Range 5 East** of the Gila and Salt River Base and Meridian of Yavapai County, Arizona.

LIBBY 1F

The claim consist of approximately 20 acres being the West one half of Lot 10 of **Section One Township 13 North, Range 5 East** of the Gila and Salt River Base and Meridian of Yavapai County, Arizona.

LIBBY 2E

The claim consist of approximately 20 acres being the all of lot 13 of **Section One Township 13 North, Range 5 East** of the Gila and Salt River Base and Meridian of Yavapai County, Arizona.

LIBBY 2F

The claim consist of approximately 20 acres being the West one half of Lot 6 of **Section One Township 13 North, Range 5 East** of the Gila and Salt River Base and Meridian of Yavapai County, Arizona.

GYPSUM HEART A

The claim consist of approximately 20 acres being the North one half of the Southeast one quarter of the Northwest one quarter of **Section One Township 13 North, Range 5 East** of the Gila and Salt River Base and Meridian of Yavapai County, Arizona.

RECEIVED  
B.L.M. AZ STATE OFFICE  
1997 OCT 1 P 1: 24  
PHOENIX ARIZONA



GYP SUM HEART B

The claim consist of approximately 20 acres being the East one half of the Southwest one quarter of the Northwest one quarter of Section One Township 13 North, Range 5 East of the Gila and Salt River Base and Meridian of Yavapai County, Arizona.

GYP SUM HEART C

The claim consist of approximately 20 acres being the West one half of the Southwest one quarter of the Northwest one quarter of Section One Township 13 North, Range 5 East of the Gila and Salt River Base and Meridian of Yavapai County, Arizona.

GYP SUM HEART 2A

The claim consist of approximately 20 acres being the East one half of the Southeast one quarter of the Southwest one quarter of Section One Township 13 North, Range 5 East of the Gila and Salt River Base and Meridian of Yavapai County, Arizona.

GYP SUM HEART 2B

The claim consist of approximately 20 acres being the West one half of the Southeast one quarter of the Southwest one quarter of Section One Township 13 North, Range 5 East of the Gila and Salt River Base and Meridian of Yavapai County, Arizona.

GYP SUM HEART 2C

The claim consist of approximately 20 acres being the East one half of the Southwest one quarter of the Southwest one quarter of Section One Township 13 North, Range 5 East of the Gila and Salt River Base and Meridian of Yavapai County, Arizona.

GYP SUM HEART 3A

The claim consist of approximately 20 acres being the East one half of the Northeast one quarter of the Northeast one quarter of Section Eleven Township 13 North, Range 5 East of the Gila and Salt River Base and Meridian of Yavapai County, Arizona.

GYP SUM HEART 3B

The claim consist of approximately 20 acres being the West one half of the Northeast one quarter of the Northeast one quarter of Section Eleven Township 13 North, Range 5 East of the Gila and Salt River Base and Meridian of Yavapai County, Arizona.

GYP SUM HEART 3C

The claim consist of approximately 20 acres being the North one half of the Southeast one quarter of the Northeast one quarter of Section Eleven Township 13 North, Range 5 East of the Gila and Salt River Base and Meridian of Yavapai County, Arizona.

RECEIVED  
B.L.M. AZ STATE LAND OFFICE  
PHOENIX, ARIZONA  
1997 OCT - 11 1:24



GYPSUM HEART 4A

The claim consist of approximately 20 acres being the East one half of the Northwest one quarter of the Northeast one quarter of Section Eleven Township 13 North, Range 5 East of the Gila and Salt River Base and Meridian of Yavapai County, Arizona.

GYPSUM HEART 4B

The claim consist of approximately 20 acres being the West one half of the Northwest one quarter of the Northeast one quarter of Section Eleven Township 13 North, Range 5 East of the Gila and Salt River Base and Meridian of Yavapai County, Arizona.

GYPSUM HEART 4C

The claim consist of approximately 20 acres being the West one half of the Southwest one quarter of the Northeast one quarter of Section Eleven Township 13 North, Range 5 East of the Gila and Salt River Base and Meridian of Yavapai County, Arizona.

GYPSUM HEART 4D

The claim consist of approximately 20 acres being the East one half of the Southwest one quarter of the Northeast one quarter of Section Eleven Township 13 North, Range 5 East of the Gila and Salt River Base and Meridian of Yavapai County, Arizona.

MORMON FLAT A

The claim consist of approximately 20 acres being the East one half of Lot 2 of Section Twelve Township 13 North, Range 5 East of the Gila and Salt River Base and Meridian of Yavapai County, Arizona.

MORMON FLAT C

The claim consist of approximately 20 acres being the East one half of Lot 3 of Section Twelve Township 13 North, Range 5 East of the Gila and Salt River Base and Meridian of Yavapai County, Arizona.

MORMON FLAT D

The claim consist of approximately 20 acres being the West one half of Lot 3 of Section Twelve Township 13 North, Range 5 East of the Gila and Salt River Base and Meridian of Yavapai County, Arizona.

TROY D

The claim consist of approximately 20 acres being the West one half of Lot 20 and a part of Lot 6 of Section Twelve Township 13 North, Range 5 East of the Gila and Salt River Base and Meridian of Yavapai County, Arizona.

GLEN CANYON A

The claim consist of approximately 20 acres being the East one half of the Northeast one quarter of the Southwest one quarter of Section One Township 13 North, Range 5 East of the Gila and Salt River Base and Meridian of Yavapai County, Arizona.

GLEN CANYON B

The claim consist of approximately 20 acres being the West one half of the Northeast one quarter of the Southwest one quarter of Section One Township 13 North, Range 5 East of the Gila and Salt River Base and Meridian of Yavapai County, Arizona.

GLEN CANYON C

The claim consist of approximately 20 acres being the East one half of the Northwest one quarter of the Southwest one quarter of Section One Township 13 North, Range 5 East of the Gila and Salt River Base and Meridian of Yavapai County, Arizona.

GLEN CANYON D

The claim consist of approximately 20 acres being the West one half of the Northwest one quarter of the Southwest one quarter of Section One Township 13 North, Range 5 East of the Gila and Salt River Base and Meridian of Yavapai County, Arizona.

VERDE STAR 8C

This placer claim has been located with exterior limits conforming to the rectangular subdivision of the public lands survey of the United States and is described as the W1/2SW1/4SE1/4 of Section 4, T 13 N, R 5 E, G&SRB&M, Yavapai County, State of Arizona, containing 20 acres more or less.

VERDE STAR 8D

This placer claim has been located with exterior limits conforming to the rectangular subdivision of the public lands survey of the United States and is described as the E1/2SW1/4SE1/4 of Section 4, T 13 N, R 5 E, G&SRB&M, Yavapai County, State of Arizona, containing 20 acres more or less.

VERDE STAR 8E

This placer claim has been located with exterior limits conforming to the rectangular subdivision of the public lands survey of the United States and is described as the W1/2SE1/4SE1/4 of Section 4, T 13 N, R 5 E, G&SRB&M, Yavapai County, State of Arizona, containing 20 acres more or less.

VERDE STAR 10A

This placer claim has been located with exterior limits conforming to the rectangular subdivision of the public lands survey of the United States and is described as the W1/2NW1/4NE1/4 of Section 9, T 13 N, R 5 E, G&SRB&M, Yavapai County, State of Arizona, containing 20 acres more or less.

RECEIVED  
BLM  
STATE OFFICE  
MAY 2 2 11  
PHOENIX, ARIZONA



VERDE STAR 10B

This placer claim has been located with exterior limits conforming to the rectangular subdivision of the public lands survey of the United States and is described as the W1/2SW1/4NE1/4 of Section 9, T 13 N, R 5 E, G&SRB&M, Yavapai County, State of Arizona, containing 20 acres more or less.

VERDE STAR 10C

This placer claim has been located with exterior limits conforming to the rectangular subdivision of the public lands survey of the United States and is described as the E1/2NW1/4NE1/4 of Section 9, T 13 N, R 5 E, G&SRB&M, Yavapai County, State of Arizona, containing 20 acres more or less.

VERDE STAR 10D

This placer claim has been located with exterior limits conforming to the rectangular subdivision of the public lands survey of the United States and is described as the E1/2SW1/4NE1/4 of Section 9, T 13 N, R 5 E, G&SRB&M, Yavapai County, State of Arizona, containing 20 acres more or less.

VERDE STAR 10E

This placer claim has been located with exterior limits conforming to the rectangular subdivision of the public lands survey of the United States and is described as the W1/2NE1/4NE1/4 of Section 9, T 13 N, R 5 E, G&SRB&M, Yavapai County, State of Arizona, containing 20 acres more or less.

VERDE STAR 10F

This placer claim has been located with exterior limits conforming to the rectangular subdivision of the public lands survey of the United States and is described as the W1/2SE1/4NE1/4 of Section 9, T 13 N, R 5 E, G&SRB&M, Yavapai County, State of Arizona, containing 20 acres more or less.

VERDE STAR 10G

This placer claim has been located with exterior limits conforming to the rectangular subdivision of the public lands survey of the United States and is described as the E1/2NE1/4NE1/4 of Section 9, T 13 N, R 5 E, G&SRB&M, Yavapai County, State of Arizona, containing 20 acres more or less.

VERDE STAR 10H

This placer claim has been located with exterior limits conforming to the rectangular subdivision of the public lands survey of the United States and is described as the E1/2SE1/4NE1/4 of Section 9, T 13 N, R 5 E, G&SRB&M, Yavapai County, State of Arizona, containing 20 acres more or less.

RECEIVED  
B.L.M. AZ STATE OFFICE



VERDE STAR 13A

This placer claim has been located with exterior limits conforming to the rectangular subdivision of the public lands survey of the United States and is described as the W1/2NW1/4NW1/4 of Section 10, T 13 N, R 5 E, G&SRB&M, Yavapai County, State of Arizona, containing 20 acres more or less.

VERDE STAR 13B

This placer claim has been located with exterior limits conforming to the rectangular subdivision of the public lands survey of the United States and is described as the W1/2SW1/4NW1/4 of Section 10, T 13 N, R 5 E, G&SRB&M, Yavapai County, State of Arizona, containing 20 acres more or less.

VERDE STAR 13D

This placer claim has been located with exterior limits conforming to the rectangular subdivision of the public lands survey of the United States and is described as the E1/2SW1/4NW1/4 of Section 10, T 13 N, R 5 E, G&SRB&M, Yavapai County, State of Arizona, containing 20 acres more or less.

VERDE STAR 13F

This placer claim has been located with exterior limits conforming to the rectangular subdivision of the public lands survey of the United States and is described as the W1/2SE1/4NW1/4 of Section 10, T 13 N, R 5 E, G&SRB&M, Yavapai County, State of Arizona, containing 20 acres more or less.

VERDE STAR 13H

This placer claim has been located with exterior limits conforming to the rectangular subdivision of the public lands survey of the United States and is described as the E1/2SE1/4NW1/4 of Section 10, T 13 N, R 5 E, G&SRB&M, Yavapai County, State of Arizona, containing 20 acres more or less.

BILLY H

The claim consists of approximately 160 acres being the East one half of the West one half of Section 22, Township 13 North, Range 5 East of the Gila and Salt River Base and Meridian of Yavapai County, Arizona.

BILLY I

The claim consists of approximately 160 acres being the Northeast one quarter of Section 22, Township 13 North, Range 5 East of the Gila and Salt River Base and Meridian of Yavapai County, Arizona.

PHOENIX, ARIZONA

1997 OCT - 2 P 1: 25

RECEIVED  
B.L.M. AZ STATE OFFICE

BOOK 3478 PAGE 582



BILLY R

The claim consists of approximately 160 acres being the Southeast one quarter of Section 22, Township 13 North, Range 5 East of the Gila and Salt River Base and Meridian of Yavapai County, Arizona.

BILLY S

The claim consists of approximately 160 acres being the Northeast one quarter of Section 27, Township 13 North, Range 5 East of the Gila and Salt River Base and Meridian of Yavapai County, Arizona.

BILLY FRACTION

The claim consists of approximately 120 acres being the East one half of the Northwest one quarter and the Southwest one quarter of the Northwest one quarter of Section 27, Township 13 North, Range 5 East of the Gila and Salt River Base and Meridian of Yavapai County, Arizona.

RECEIVED  
B.L.M. AZ STATE OFFICE  
1991 OCT -2 P 1:25  
PHOENIX, ARIZONA

ARIZONA STATE  
DEPARTMENT OF LAND

THE STATE OF ARIZONA  
DEPARTMENT OF LAND  
PHOENIX, ARIZONA

STATE OF ARIZONA  
DEPARTMENT OF LAND  
PHOENIX, ARIZONA



BGM 3478 PAGE 583



STATE OF ARIZONA  
County of Yavapai

FRED WHEAT-CORR, County Recorder, in and for the County of Yavapai,  
State of Arizona, and custodian of the records of such office, do hereby  
certify that the foregoing is a full, true and correct copy of the record as  
same appears in my office.



IN WITNESS WHEREOF, I have hereunto set my hand  
and affixed my official seal in the City of Prescott,  
County of Yavapai, State of Arizona, on this the

16 day of Sept A.D. 1927.

*M. M. Garland*

Deputy Recorder

SUPERIOR COMPANIES  
100 WEST COOLIDGE  
PHOENIX, AZ 85013  
(602)239-9300

CLAIMS ASSOCIATED WITH PATENT APPLICATION A-22975  
*Exempt from rental fees per 43 CFR Parts 3730, et al.*

AMC SERIAL NUMBER	MINING CLAIM NAME
207565	Gypsum Heart 2B
207566	Gypsum Heart 2C
207567	Gypsum Heart 3A
207568	Gypsum Heart 3B
207569	Gypsum Heart 3C
207570	Gypsum Heart 4A
207574	Glen Canyon A
207575	Glen Canyon B
207576	Glen Canyon C
207577	Glen Canyon D
207600	Mormon Flat C
207601	Mormon Flat D
260525	GH Mill Site 5
260526	GH Mill Site 6
260527	GH Mill Site 7
260528	GH Mill Site 8
260529	GH Mill Site 9
260530	GH Mill Site 10
260533	GH Mill Site 13
263076	GH Mill Site 17

PHOENIX, ARIZONA

AUG 27 11 23 AM '97

RECEIVED  
S.L. M. AZ STATE OFFICE

Page 1 of 1

*No rental due.*

*FHFC*

DISK:MINING/CS  
1996/CURRENT



# United States Department of the Interior

## BUREAU OF LAND MANAGEMENT

Arizona State Office  
222 North Central Avenue  
Phoenix, AZ 85004-2203

In reply refer to:

AZ 952 Fax Machine  
LANDS & MINERALS ADJUDICATION  
PHONE # (602) 417-9518  
FAX # (602) 417-9490

### FAX TRANSMITTAL SHEET

DATE: 1/15/98  
TO: Clyff Ayers  
OFFICE: Phoenix Cement  
FAX NUMBER: 520-634-3543

- Mary Jo Yoas, Supervisor Lands & Minerals Operations
- Judith Baier, Legal Instruments Examiner
- Robert Beltran, Legal Clerk
- Mary Hyde, Land Law Examiner
- Neel McBride, Land Law Examiner
- Dore Morrison, Land Law Examiner
- Shelby Mustain, Legal Clerk
- Elsa Sandoval, Legal Clerk
- Dominic Sarracino, Land Law Examiner
- Laura Wood, Land Law Examiner

NUMBER OF PAGES (Including Transmittal Sheet) 12

IF FAX DOES NOT TRANSMIT PROPERLY, PLEASE CALL (602) 417-9518.

COMMENTS: Please provide the Serial #'s  
for all of the Murray claims & Mill sites  
on the attached. Thanks  
Louie

**EXHIBIT "A"**

**MILL SITE LEGAL DESCRIPTIONS**

**GH NO. 1 MILL SITE**

260521

This claim consists of approximately 5 acres being the West one half of the Northwest one quarter of Lot 2, Section 12 Township 13 North, Range 5 East of the Gila and Salt River Base and Meridian of Yavapai County, Arizona

**GH NO. 2 MILL SITE**

260522

This claim consists of approximately 5 acres being the East one half of the Northwest one quarter of Lot 2, Section 12 Township 13 North, Range 5 East of the Gila and Salt River Base and Meridian of Yavapai County, Arizona

**GH NO. 3 MILL SITE**

260523

This claim consists of approximately 5 acres being the East one half of the Southwest one quarter of Lot 2, Section 12 Township 13 North, Range 5 East of the Gila and Salt River Base and Meridian of Yavapai County, Arizona

**GH NO. 4 MILL SITE**

260524

This claim consists of approximately 5 acres being the West one half of the Southwest one quarter of Lot 2, Section 12 Township 13 North, Range 5 East of the Gila and Salt River Base and Meridian of Yavapai County, Arizona

**GH NO. 5 MILL SITE**

260525

This claim consists of approximately 5 acres being the West one half of the North one half of Lot 17, Section 12 Township 13 North, Range 5 East of the Gila and Salt River Base and Meridian of Yavapai County, Arizona

**GH NO. 6 MILL SITE**

260526

This claim consists of approximately 5 acres being the East one half of the North one half of Lot 17, Section 12 Township 13 North, Range 5 East of the Gila and Salt River Base and Meridian of Yavapai County, Arizona

**GH NO. 7 MILL SITE**

260527

This claim consists of approximately 5 acres being the West one half of the Northwest one quarter of Lot 7, Section 12 Township 13 North, Range 5 East of the Gila and Salt River Base and Meridian of Yavapai County, Arizona

PHOENIX, ARIZONA

1997 OCT - 2 P 1: 24

RECEIVED  
BLM. AZ STATE OFF...

3478 574

GH NO. 8 MILL SITE 260528

This claim consists of approximately 5 acres being the East one half of the Northwest one quarter of Lot 17, Section 12 Township 13 North, Range 5 East of the Gila and Salt River Base and Meridian of Yavapai County, Arizona

GH NO. 9 MILL SITE 260529

This claim consists of approximately 5 acres being the West one half of the South one half of Lot 17, Section 12 Township 13 North, Range 5 East of the Gila and Salt River Base and Meridian of Yavapai County, Arizona

GH NO. 10 MILL SITE 260530

This claim consists of approximately 5 acres being the East one half of the South one half of Lot 17, Section 12 Township 13 North, Range 5 East of the Gila and Salt River Base and Meridian of Yavapai County, Arizona

GH NO. 11 MILL SITE ~~260530~~ 260531

This claim consists of approximately 5 acres being the West one half of the Southwest one quarter of Lot 7, Section 12 Township 13 North, Range 5 East of the Gila and Salt River Base and Meridian of Yavapai County, Arizona

GH NO. 12 MILL SITE 260532

This claim consists of approximately 5 acres being the East one half of the Southwest one quarter of Lot 7, Section 12 Township 13 North, Range 5 East of the Gila and Salt River Base and Meridian of Yavapai County, Arizona

GH NO. 13 MILL SITE 260533

This claim consists of approximately 5 acres being the West one half of Lot 18, Section 12 Township 13 North, Range 5 East of the Gila and Salt River Base and Meridian of Yavapai County, Arizona

GH NO. 14 MILL SITE 260534

This claim consists of approximately 5 acres being the East one half of Lot 18, Section 12 Township 13 North, Range 5 East of the Gila and Salt River Base and Meridian of Yavapai County, Arizona

GH NO. 15 MILL SITE 263074

This claim consists of approximately 2.71 acres being Lot 24, Section 12 Township 13 North, Range 5 East of the Gila and Salt River Base and Meridian of Yavapai County, Arizona

1997 OCT - 2 P 1:24

RECEIVED B.L.M. AZ STATE OFF.

3478 575

(8)

**GH NO. 16 MILL SITE**

263075

This claim consists of approximately 2.70 acres being Lot 25, Section 12 Township 13 North, Range 5 East of the Gila and Salt River Base and Meridian of Yavapai County, Arizona

**GH NO. 17 MILL SITE**

263076

This claim consists of approximately 0.05 acres being Lot 21, Section 12 Township 13 North, Range 5 East of the Gila and Salt River Base and Meridian of Yavapai County, Arizona

RECEIVED  
B.L.M. AZ STATE OFFI  
1991 OCT -2 P 1:24  
PHOENIX, ARIZONA

EXHIBIT "A"

LEGAL DESCRIPTION PLACER CLAIMS

LIBBY 1B

~~207544~~ 207544

The claim consist of approximately 20 acres being the West one half of the Lot 7 of Section One Township 13 North, Range 5 East of the Gila and Salt River Base and Meridian of Yavapai County, Arizona.

LIBBY 1C

207545

The claim consist of approximately 20 acres being the all of Lot 14 of Section One Township 13 North, Range 5 East of the Gila and Salt River Base and Meridian of Yavapai County, Arizona.

LIBBY 1D

207546

The claim consist of approximately 20 acres being the West one half of Lot 9 of Section One Township 13 North, Range 5 East of the Gila and Salt River Base and Meridian of Yavapai County, Arizona.

LIBBY 1E

207547

The claim consist of approximately 20 acres being the East one half of Lot 9 of Section One Township 13 North, Range 5 East of the Gila and Salt River Base and Meridian of Yavapai County, Arizona.

LIBBY 1F

207548

The claim consist of approximately 20 acres being the West one half of Lot 10 of Section One Township 13 North, Range 5 East of the Gila and Salt River Base and Meridian of Yavapai County, Arizona.

LIBBY 2E

207554

The claim consist of approximately 20 acres being the all of lot 13 of Section One Township 13 North, Range 5 East of the Gila and Salt River Base and Meridian of Yavapai County, Arizona.

LIBBY 2F

207555

The claim consist of approximately 20 acres being the West one half of Lot 6 of Section One Township 13 North, Range 5 East of the Gila and Salt River Base and Meridian of Yavapai County, Arizona.

GYPSUM HEART A

207561

The claim consist of approximately 20 acres being the North one half of the Southeast one quarter of the Northwest one quarter of Section One Township 13 North, Range 5 East of the Gila and Salt River Base and Meridian of Yavapai County, Arizona.

RECEIVED  
B.L.M. AZS  
FIELD OFFICE  
PHOENIX ARIZONA  
1991 OCT 1 P 1:24



GYPSUM HEART B 207562

The claim consist of approximately 20 acres being the East one half of the Southwest one quarter of the Northwest one quarter of Section One Township 13 North, Range 5 East of the Gila and Salt River Base and Meridian of Yavapai County, Arizona.

GYPSUM HEART C 207563

The claim consist of approximately 20 acres being the West one half of the Southwest one quarter of the Northwest one quarter of Section One Township 13 North, Range 5 East of the Gila and Salt River Base and Meridian of Yavapai County, Arizona.

GYPSUM HEART 2A 207564

The claim consist of approximately 20 acres being the East one half of the Southeast one quarter of the Southwest one quarter of Section One Township 13 North, Range 5 East of the Gila and Salt River Base and Meridian of Yavapai County, Arizona.

GYPSUM HEART 2B 207565

The claim consist of approximately 20 acres being the West one half of the Southeast one quarter of the Southwest one quarter of Section One Township 13 North, Range 5 East of the Gila and Salt River Base and Meridian of Yavapai County, Arizona.

GYPSUM HEART 2C 207566

The claim consist of approximately 20 acres being the East one half of the Southwest one quarter of the Southwest one quarter of Section One Township 13 North, Range 5 East of the Gila and Salt River Base and Meridian of Yavapai County, Arizona.

GYPSUM HEART 3A 207567

The claim consist of approximately 20 acres being the East one half of the Northeast one quarter of the Northeast one quarter of Section Eleven Township 13 North, Range 5 East of the Gila and Salt River Base and Meridian of Yavapai County, Arizona.

GYPSUM HEART 3B 207568

The claim consist of approximately 20 acres being the West one half of the Northeast one quarter of the Northeast one quarter of Section Eleven Township 13 North, Range 5 East of the Gila and Salt River Base and Meridian of Yavapai County, Arizona.

GYPSUM HEART 3C 207569

The claim consist of approximately 20 acres being the North one half of the Southeast one quarter of the Northeast one quarter of Section Eleven Township 13 North, Range 5 East of the Gila and Salt River Base and Meridian of Yavapai County, Arizona.

RECEIVED  
B.L.M. AZ STATE OFFICE  
1991 OCT 1 1:24  
PHOENIX ARIZONA

(8)



GYPSUM HEART 4A

207570

The claim consist of approximately 20 acres being the East one half of the Northwest one quarter of the Northeast one quarter of Section Eleven Township 13 North, Range 5 East of the Gila and Salt River Base and Meridian of Yavapai County, Arizona.

GYPSUM HEART 4B

207571

The claim consist of approximately 20 acres being the West one half of the Northwest one quarter of the Northeast one quarter of Section Eleven Township 13 North, Range 5 East of the Gila and Salt River Base and Meridian of Yavapai County, Arizona.

GYPSUM HEART 4C

207572

The claim consist of approximately 20 acres being the West one half of the Southwest one quarter of the Northeast one quarter of Section Eleven Township 13 North, Range 5 East of the Gila and Salt River Base and Meridian of Yavapai County, Arizona.

GYPSUM HEART 4D

207573

The claim consist of approximately 20 acres being the East one half of the Southwest one quarter of the Northeast one quarter of Section Eleven Township 13 North, Range 5 East of the Gila and Salt River Base and Meridian of Yavapai County, Arizona.

MORMON FLATA

207598

The claim consist of approximately 20 acres being the East one half of Lot 2 of Section Twelve Township 13 North, Range 5 East of the Gila and Salt River Base and Meridian of Yavapai County, Arizona.

MORMON FLAT C

207600

The claim consist of approximately 20 acres being the East one half of Lot 3 of Section Twelve Township 13 North, Range 5 East of the Gila and Salt River Base and Meridian of Yavapai County, Arizona.

MORMON FLAT D

207601

The claim consist of approximately 20 acres being the West one half of Lot 3 of Section Twelve Township 13 North, Range 5 East of the Gila and Salt River Base and Meridian of Yavapai County, Arizona.

TROY D

207611

The claim consist of approximately 20 acres being the West one half of Lot 20 and a part of Lot 6 of Section Twelve Township 13 North, Range 5 East of the Gila and Salt River Base and Meridian of Yavapai County, Arizona.

GLEN CANYON A

207574

The claim consist of approximately 20 acres being the East one half of the Northeast one quarter of the Southwest one quarter of Section One Township 13 North, Range 5 East of the Gila and Salt River Base and Meridian of Yavapai County, Arizona.

GLEN CANYON B

207575

The claim consist of approximately 20 acres being the West one half of the Northeast one quarter of the Southwest one quarter of Section One Township 13 North, Range 5 East of the Gila and Salt River Base and Meridian of Yavapai County, Arizona.

GLEN CANYON C

207576

The claim consist of approximately 20 acres being the East one half of the Northwest one quarter of the Southwest one quarter of Section One Township 13 North, Range 5 East of the Gila and Salt River Base and Meridian of Yavapai County, Arizona.

GLEN CANYON D

207577

The claim consist of approximately 20 acres being the West one half of the Northwest one quarter of the Southwest one quarter of Section One Township 13 North, Range 5 East of the Gila and Salt River Base and Meridian of Yavapai County, Arizona.

VERDE STAR 8C

272763

This placer claim has been located with exterior limits conforming to the rectangular subdivision of the public lands survey of the United States and is described as the W1/2SW1/4SE1/4 of Section 4, T 13 N, R 5 E, G&SRB&M, Yavapai County, State of Arizona, containing 20 acres more or less.

VERDE STAR 8D

272764

This placer claim has been located with exterior limits conforming to the rectangular subdivision of the public lands survey of the United States and is described as the E1/2SW1/4SE1/4 of Section 4, T 13 N, R 5 E, G&SRB&M, Yavapai County, State of Arizona, containing 20 acres more or less.

VERDE STAR 8E

272765

This placer claim has been located with exterior limits conforming to the rectangular subdivision of the public lands survey of the United States and is described as the W1/2SE1/4SE1/4 of Section 4, T 13 N, R 5 E, G&SRB&M, Yavapai County, State of Arizona, containing 20 acres more or less.

VERDE STAR 10A

272767

This placer claim has been located with exterior limits conforming to the rectangular subdivision of the public lands survey of the United States and is described as the W1/2NW1/4NE1/4 of Section 9, T 13 N, R 5 E, G&SRB&M, Yavapai County, State of Arizona, containing 20 acres more or less.

RECEIVED  
BLM  
STATE OFFICE  
PHOENIX, ARIZONA  
JAN-22-1998  
1:02 PM



VERDE STAR 10B

272768

This placer claim has been located with exterior limits conforming to the rectangular subdivision of the public lands survey of the United States and is described as the W1/2SW1/4NE1/4 of Section 9, T 13 N, R 5 E, G&SRB&M, Yavapai County, State of Arizona, containing 20 acres more or less.

VERDE STAR 10C

272769

This placer claim has been located with exterior limits conforming to the rectangular subdivision of the public lands survey of the United States and is described as the E1/2NW1/4NE1/4 of Section 9, T 13 N, R 5 E, G&SRB&M, Yavapai County, State of Arizona, containing 20 acres more or less.

VERDE STAR 10D

272770

This placer claim has been located with exterior limits conforming to the rectangular subdivision of the public lands survey of the United States and is described as the E1/2SW1/4NE1/4 of Section 9, T 13 N, R 5 E, G&SRB&M, Yavapai County, State of Arizona, containing 20 acres more or less.

VERDE STAR 10E

272771

This placer claim has been located with exterior limits conforming to the rectangular subdivision of the public lands survey of the United States and is described as the W1/2NE1/4NE1/4 of Section 9, T 13 N, R 5 E, G&SRB&M, Yavapai County, State of Arizona, containing 20 acres more or less.

VERDE STAR 10F

272772

This placer claim has been located with exterior limits conforming to the rectangular subdivision of the public lands survey of the United States and is described as the W1/2SE1/4NE1/4 of Section 9, T 13 N, R 5 E, G&SRB&M, Yavapai County, State of Arizona, containing 20 acres more or less.

VERDE STAR 10G

272773

This placer claim has been located with exterior limits conforming to the rectangular subdivision of the public lands survey of the United States and is described as the E1/2NE1/4NE1/4 of Section 9, T 13 N, R 5 E, G&SRB&M, Yavapai County, State of Arizona, containing 20 acres more or less.

VERDE STAR 10H

272774

This placer claim has been located with exterior limits conforming to the rectangular subdivision of the public lands survey of the United States and is described as the E1/2SE1/4NE1/4 of Section 9, T 13 N, R 5 E, G&SRB&M, Yavapai County, State of Arizona, containing 20 acres more or less.

RECEIVED  
B.L.H. AZ STATE OFFICE

3478 581

19

VERDE STAR 13A

272783

This placer claim has been located with exterior limits conforming to the rectangular subdivision of the public lands survey of the United States and is described as the W1/2NW1/4NW1/4 of Section 10, T 13 N, R 5 E, G&SRB&M, Yavapai County, State of Arizona, containing 20 acres more or less.

VERDE STAR 13B

272784

This placer claim has been located with exterior limits conforming to the rectangular subdivision of the public lands survey of the United States and is described as the W1/2SW1/4NW1/4 of Section 10, T 13 N, R 5 E, G&SRB&M, Yavapai County, State of Arizona, containing 20 acres more or less.

VERDE STAR 13D

272786

This placer claim has been located with exterior limits conforming to the rectangular subdivision of the public lands survey of the United States and is described as the E1/2SW1/4NW1/4 of Section 10, T 13 N, R 5 E, G&SRB&M, Yavapai County, State of Arizona, containing 20 acres more or less.

VERDE STAR 13E

272788

This placer claim has been located with exterior limits conforming to the rectangular subdivision of the public lands survey of the United States and is described as the W1/2SE1/4NW1/4 of Section 10, T 13 N, R 5 E, G&SRB&M, Yavapai County, State of Arizona, containing 20 acres more or less.

VERDE STAR 13H

272790

This placer claim has been located with exterior limits conforming to the rectangular subdivision of the public lands survey of the United States and is described as the E1/2SE1/4NW1/4 of Section 10, T 13 N, R 5 E, G&SRB&M, Yavapai County, State of Arizona, containing 20 acres more or less.

BILLY H

87732

The claim consists of approximately 160 acres being the East one half of the West one half of Section 22, Township 13 North, Range 5 East of the Gila and Salt River Base and Meridian of Yavapai County, Arizona.

BILLY I

87733

The claim consists of approximately 160 acres being the Northeast one quarter of Section 22, Township 13 North, Range 5 East of the Gila and Salt River Base and Meridian of Yavapai County, Arizona.

PHOENIX, ARIZONA

1997 OCT - 2 P 1: 25

RECEIVED  
BLM AZ STATE OFFICE

6

3478 582

9

**BILLY R**

87736

The claim consists of approximately 160 acres being the Southeast one quarter of Section 22, Township 13 North, Range 5 East of the Gila and Salt River Base and Meridian of Yavapai County, Arizona.

**BILLY S**

87737

The claim consists of approximately 160 acres being the Northeast one quarter of Section 27, Township 13 North, Range 5 East of the Gila and Salt River Base and Meridian of Yavapai County, Arizona.

**BILLY FRACTION**

87739

The claim consists of approximately 120 acres being the East one half of the Northwest one quarter and the Southwest one quarter of the Northwest one quarter of Section 27, Township 13 North, Range 5 East of the Gila and Salt River Base and Meridian of Yavapai County, Arizona.

RECEIVED  
B.L.M. AZ STATE OFFICE  
1997 OCT - 2 P 1:25  
PHOENIX, ARIZONA

RECEIVED

PHOENIX, ARIZONA



3478



6

Escrow No. 01970236 - 001 PJM

Check Date: 09/18/1997      Check No. 071250

DESCRIPTION	CODE	AMOUNT
FILING FEES		\$330.00
Check Total		<u>\$330.00</u>

Seller/Buyer:            SUPERIOR COMPANIES/SALT RIVER PIMA-MARICOPA INDIAN COMMUNITY  
Property Address:        , AZ  
Tax Parcel Id:            217-36-070&069



Form 370-41  
(March 1984)

UNITED STATES  
DEPARTMENT OF THE INTERIOR  
BUREAU OF LAND MANAGEMENT

RECEIPT AND ACCOUNTING ADVICE

NO. 2373138

TC/AZ 10/02/97

Subject: TRANSFER OF INTEREST - 66

Applicant:  
CAPITAL TITLE AGENCY  
ESCROW ACCOUNT  
4808 N 22ND ST  
PHOENIX AZ 85016

2 22 12 330.00

*Owners Name / address*  
CK 071250  
Remitter:

Assignor:

LEASE MANAGEMENT DATA  NEW  UPDATE  PAYMENT

ORIGINAL SERIAL NO.	ASG.	TYPE	ST.	CTY.	FUND SYMBOL	ACRES/UNITS	RATE
AMC 260521, ET AL							

AMOUNT	ANV. DATE	EXP. DATE	BILL CYC.	S/C	DISTRICT	NEXT BILL	MISC. DATA	U of M	ACTUAL UNITS

ASSIGNMENT SERIAL NO.	ASG.	TYPE	ST.	CTY.	FUND SYMBOL	ACRES/UNITS	RATE

AMOUNT	ANV. DATE	EXP. DATE	BILL CYC.	S/C	DISTRICT	NEXT BILL	MISC. DATA	U of M	ACTUAL UNITS

APPLY REMITTANCE

ACTION	FUND SYMBOL	CTY.	AMOUNT
FILING FEE			
RENTAL			
UNEARNED			
REFUND			
TOTAL			
AMOUNT DUE			

Remarks:

BY:

DATE:

- Lease in Escrow?
- KGS?
- Auto Escalates?
- Auto Renew?

Of Interest?  
Operating Rights?  
Operator  
Road Eject?

FOR MMS USE ONLY

BILLEE NUMBER	FOREST REFUGE
OCS SECTION	

**NOTICE!!**

**These documents have been scanned!**

**Do not place un-scanned documents beneath this notice!**

**Do not remove this notice from this file!**

GPO Jacket No. 560-102  
Print Order 61540  
Rise Business Services, LLC  
Job=AZ15 8/2/2019



Box Number= AZ15202



Claim Begin-End: AMC272753-AMC272790

**4 Annual Filings**



AZ15202-9

AMC266964-AMC273343



After recording, return to:  
Phoenix Cement Company  
Attn: Brett Lindsay  
P.O. Box 428  
Clarkdale, AZ 86324

207543  
~~272753~~  
355391  
427691  
260521  
263074

STATE OF ARIZONA }  
                                  } ss.  
County of Yavapai }

**AFFIDAVIT OF CLAIM MAINTENANCE FEE PAYMENT AND  
NOTICE OF INTENT TO HOLD MINING CLAIMS**

Brett A. Lindsay being duly sworn, deposes and says that:

1. I am a citizen of the United States and I am at least eighteen (18) years of age and reside in Cottonwood, Yavapai County, Arizona;
2. I am an authorized agent of Phoenix Cement Company, a Division of the Salt River Pima Maricopa Indian Community, a Federally-recognized Indian tribe ("Phoenix Cement Company" or "PCC"), whose current mailing address is: P.O. Box 428, Clarkdale, AZ 86324;
3. Phoenix Cement Company owns and maintains certain unpatented lode mining claims, placer mining claims, mill sites, and/or tunnel sites situated in the Camp Verde Mining District, Yavapai County, Arizona more particularly described in Exhibit attached hereto and incorporated by this reference (the "Claim(s)");
4. I am personally acquainted with the Claims;
5. All state and federal regulations were met for the Claims for the assessment year ending noon September 1, 2018;
6. Payment of the annual claim maintenance fee ("Maintenance Fee") of \$155.00 for every lode mining claim, mill site, and tunnel site, and \$155.00 for every 20 acres or portion thereof contained in each placer mining claim has been made as evidenced by the Bureau of Land Management receipt, a copy of which is attached hereto and incorporated herein by this reference;

RECEIVED  
M AZ STATE OFFICE  
AUG - 9 A 8: 58  
PHOENIX, ARIZONA


[Signature on following page]

INTERED  
AUG 10 2018  
BY: Ram

Receipt # 4230879

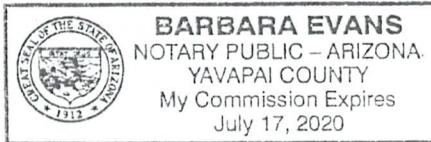
7. Payment of the Maintenance fee has been made in lieu of recording an affidavit of performance of annual assessment work in compliance with applicable federal and state mining laws and regulations, PCC hereby expresses its intent to maintain, develop and hold its right, title, and interest in and to each of the Claims since its date of location through the end of the assessment year ending and noon September 1, 2019; and
8. All such maintenance fees are paid by and on behalf of PCC.


Dated this 3<sup>rd</sup> day of August, 2018.

  
Brett A. Lindsay, authorized agent  
Phoenix Cement Company

The forgoing instrument was acknowledged before me this 3<sup>rd</sup> day of August, 2018 by Brett A. Lindsay, agent of Phoenix Cement Company, for and on behalf of the company.

IN WITNESS WHEREOF, I hereunto set my hand and official seal.



  
Notary Public

My commission expires: 7/17/2020

Exhibit A

Unpatented Mining Claims located in the Camp Verde Mining District, Yavapai County, Arizona  
Recorded in the Yavapai County Recorder's Office

No.	Claim Name	Location T13N R5E	BLM AMC #	Original Location Book/Page or Doc #	Amendment Doc#
1	Libby 1B	Sec 1	207544	1570 / 700-701	2015-0017752
2	Libby 1C	Sec 1	207545	1570 / 702-703	2015-0017753
3	Libby 1D	Sec 1	207546	1570 / 704-705	2015-0017754
4	Libby 1E	Sec 1	207547	1570 / 706-707	2015-0017755
5	Libby 1F	Sec 1, 12	207548	1570 / 708-709	2015-0017756
6	Libby 2E	Sec 1	207554	1570 / 664-665	2015-0017757
7	Libby 2F	Sec 1	207555	1570 / 666-667	2015-0017758
8	Gypsum Heart A	Sec 1	207561	1570 / 678-679	2015-0017748
9	Gypsum Heart B	Sec 1	207562	1570 / 680-681	2015-0017749
10	Gypsum Heart C	Sec 1	207563	1570 / 682-683	2015-0017750
11	Gypsum Heart 2A	Sec 1	207564	1570 / 692-693	2015-0017751
12	Gypsum Heart 4B	Sec 11	207571	1570 / 720-721	n/a
13	Gypsum Heart 4C	Sec 11	207572	1570 / 722-723	n/a
14	Gypsum Heart 4D	Sec 11	207573	1570 / 724-725	n/a
15	Mormon Flat A	Sec 12	207598	1570 / 756-757	2015-0017759
16	Troy D	Sec 12	207611	1570 / 776-777	2015-0017777
17	Verde Star 8C	Sec 4	272763	1959 / 920-921	n/a
18	Verde Star 8D	Sec 4	272764	1959 / 922-923	n/a
19	Verde Star 8E	Sec 4	272765	1959 / 924-925	n/a
20	Verde Star 10A	Sec 9	272767	1959 / 928-929	n/a
21	Verde Star 10B	Sec 9	272768	1959 / 930-931	n/a
22	Verde Star 10C	Sec 9	272769	1959 / 932-933	n/a
23	Verde Star 10D	Sec 9	272770	1959 / 934-935	n/a
24	Verde Star 10E	Sec 9	272771	1959 / 936-937	n/a
25	Verde Star 10F	Sec 9	272772	1959 / 938-939	n/a
26	Verde Star 10G	Sec 9	272773	1959 / 940-941	n/a
27	Verde Star 10H	Sec 9	272774	1959 / 942-943	n/a
28	Verde Star 13A	Sec 10	272783	1959 / 960-961	n/a
29	Verde Star 13B	Sec 10	272784	1959 / 962-963	n/a
30	Verde Star 13D	Sec 10	272786	1959 / 966-967	n/a
31	Verde Star 13F	Sec 10	272788	1959 / 970-971	n/a

RECEIVED  
 P. M. AZ STATE OFFICE  
 2018 AUG -9 A 8:58  
 PHOENIX, ARIZONA

Exhibit A

Unpatented Mining Claims located in the Camp Verde Mining District, Yavapai County, Arizona  
Recorded in the Yavapai County Recorder's Office

No.	Claim Name	Location T13N R5E	BLM AMC #	Original Location Book/Page or Doc #	Amendment Doc#
32	Verde Star 13H	Sec 10	272790	1959 / 974-975	n/a
33	Smith's Well #1	Sec 1	355391	3813 / 547	2015-0017760
34	Smith's Well #2	Sec 1	355392	3813 / 548	2015-0017761
35	Smith's Well #3	Sec 1	355393	3813 / 549	2015-0017762
36	Smith's Well #4	Sec 1	355394	3813 / 550	2015-0017763
37	Smith's Well #5	Sec 1	355395	3813 / 551	2015-0017764
38	Smith's Well #6	Sec 1	355396	3813 / 552	2015-0017765
39	Smith's Well #7	Sec 1, 12	355397	3813 / 553	2015-0017766
40	Smith's Well #8	Sec 12	355398	3813 / 554	2015-0017767
41	Smith's Well #9	Sec 12	355399	3813 / 555	2015-0017768
42	Smith's Well #10	Sec 12	355400	3813 / 556	2015-0017769
43	Smith's Well #11	Sec 12	355401	3815 / 213	2015-0017770
44	Smith's Well #12	Sec 12	355402	3815 / 214	2015-0017771
45	Smith's Well #13	Sec 12	355403	3815 / 557	2015-0017772
46	Smith's Well #14	Sec 12	355404	3815 / 215	2015-0017773
47	Smith's Well #15	Sec 12	355405	3815 / 216	2015-0017774
48	Smith's Well #16	Sec 12	355406	3815 / 217	2015-0017775
49	Smith's Well #17	Sec 12	355407	3815 / 218	2015-0017776
50	Smith's Well #18	Sec 11	355408	3815 / 219	n/a
51	Smith's Well #19	Sec 11	355409	3815 / 220	n/a
52	Billy I1	Sec 22	427691	2014-0014802	n/a
53	Billy I2	Sec 22	427692	2014-0014803	n/a
54	Billy I3	Sec 22	427693	2014-0014804	n/a
55	Billy I4	Sec 22	427694	2014-0014805	n/a
56	Billy I5	Sec 22	427695	2014-0014806	n/a
57	Billy H1	Sec 22	427696	2014-0014807	n/a
58	GH1	Sec 12	260521	1866 / 275-276	2015-0017739
59	GH2	Sec 12	260522	1866 / 277-278	2015-0017740
60	GH3	Sec 12	260523	1866 / 279-280	2015-0017741
61	GH4	Sec 12	260524	1866 / 281-282	2015-0017742
62	GH11	Sec 12	260531	1866 / 295-296	2015-0017743

RECEIVED  
 P.M. AZ. STATE OFFICE  
 PHOENIX, ARIZONA  
 2018 AUG - 9 A 8:58

Exhibit A

Unpatented Mining Claims located in the Camp Verde Mining District, Yavapai County, Arizona  
Recorded in the Yavapai County Recorder's Office

No.	Claim Name	Location T13N R5E	BLM AMC #	Original Location Book/Page or Doc #	Amendment Doc#
63	GH 12	Sec 12	260532	1866 / 297-298	2015-0017744
64	GH 14	Sec 12	260534	1866 / 301-302	2015-0017745
65	GH 15	Sec 12	263074	1881 / 550-551	2015-0017746
66	GH 16	Sec 12	263075	1881 / 548-549	2015-0017747
67	Glen Canyon C1	Sec 1	427697	2014-0014808	n/a
68	Glen Canyon C2	Sec 1	427698	2014-0014809	n/a
69	Glen Canyon D1	Sec 1	427699	2014-0014810	n/a
70	Glen Canyon D2	Sec 1	427700	2014-0014811	n/a
71	Mormon Flat C1	Sec 1	427701	2014-0014812	n/a
72	Mormon Flat C2	Sec 1	427702	2014-0014813	n/a

72 claims @ \$155 = \$11,160.00

RECEIVED  
R.I.M. AZ STATE OFFICE  
2018 AUG - 9 A 8:58  
PHOENIX, ARIZONA

**United States Department of the Interior**  
**Bureau of Land Management**  
 DIV OF LANDS, MINRLS & ENERGY  
 ONE N CENTRAL AVE  
 PHOENIX, AZ 85004 -4427  
 Phone: 602-417-9200

Receipt

No:

4230879

<b>Transaction #:</b> 4346162	
<b>Date of Transaction:</b> 08/09/2018	
<b>CUSTOMER:</b>	
PHOENIX CEMENT CO PO BOX 428 CLARKDALE, AZ 86324-0428 US	

LINE #	QTY	DESCRIPTION	REMARKS	UNIT PRICE	TOTAL
1	1.00	LOCATABLE MINERALS / MINING CLAIMS-NOT NEW-UNADJUD, ONE AUTH NO. ONLY / MINING CLAIM MONEY RECEIVED CASES: AMC207544/\$11160.00	2019 MAINT/72	- n/a -	11160.00
<b>TOTAL:</b>					<b>\$11,160.00</b>

PAYMENT INFORMATION			
1	AMOUNT:	11160.00	POSTMARKED: N/A
	TYPE:	CHECK	RECEIVED: 08/09/2018
	CHECK NO:	042933	
	NAME:	PHOENIX CEMENT CO 8800 E CHAPARRAL RD SUITE 155 SCOTTSDALE AZ 85250-2606 US	

REMARKS

This receipt was generated by the automated BLM Collections and Billing System and is a paper representation of a portion of the official electronic record contained therein.

After recording, return to:  
Phoenix Cement Company  
Attn: Brett Lindsay  
P.O. Box 428  
Clarkdale, AZ 86324

STATE OF ARIZONA        }  
                                      } ss.  
County of Yavapai        }

207543  
272753  
355391  
427691  
260521  
263074

**AFFIDAVIT OF CLAIM MAINTENANCE FEE PAYMENT AND  
NOTICE OF INTENT TO HOLD MINING CLAIMS**


Brett A. Lindsay being duly sworn, deposes and says that:

1. I am a citizen of the United States and I am at least eighteen (18) years of age and reside in Cottonwood, Yavapai County, Arizona;
2. I am an authorized agent of Phoenix Cement Company, a Division of the Salt River Pima Maricopa Indian Community, a Federally-recognized Indian tribe ("Phoenix Cement Company" or "PCC"), whose current mailing address is: P.O. Box 428, Clarkdale, AZ 86324;
3. Phoenix Cement Company owns and maintains certain unpatented lode mining claims, placer mining claims, mill sites, and/or tunnel sites situated in the Camp Verde Mining District, Yavapai County, Arizona more particularly described in Exhibit A attached hereto and incorporated by this reference (the "Claim(s)");
4. I am personally acquainted with the Claims;
5. All state and federal regulations were met for the Claims for the assessment year ending noon September 1, 2017;
6. Payment of the annual claim maintenance fee ("Maintenance Fee") of \$155.00 for every lode mining claim, mill site, and tunnel site, and \$155.00 for every 20 acres or portion thereof contained in each placer mining claim has been made as evidenced by the Bureau of Land Management receipt, a copy of which is attached hereto and incorporated herein by this reference;

[Signature on following page]

PHOENIX, ARIZONA


2017 AUG - 2 P 1:34



RECEIVED  
BLM AZ STATE OFFICE

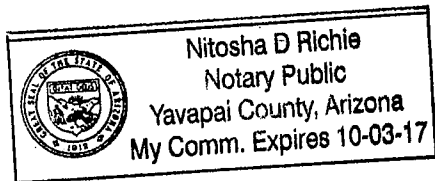
7. Payment of the Maintenance fee has been made in lieu of recording an affidavit of performance of annual assessment work in compliance with applicable federal and state mining laws and regulations, PCC hereby expresses its intent to maintain, develop and hold its right, title, and interest in and to each of the Claims since its date of location through the end of the assessment year ending and noon September 1, 2018; and
8. All such maintenance fees are paid by and on behalf of PCC.


Dated this 31 day of July, 2017.

  
Brett A. Lindsay, authorized agent  
Phoenix Cement Company

The forgoing instrument was acknowledged before me this 31<sup>st</sup> day of July, 2017 by Brett A. Lindsay, agent of Phoenix Cement Company, for and on behalf of the company.

IN WITNESS WHEREOF, I hereunto set my hand and official seal.



  
Notary Public

My commission expires: Oct. 03 2017

RECEIVED  
BLM AZ STATE OFFICE  
2017 AUG - 2 P 1:34  
PHOENIX, ARIZONA



**Exhibit A**  
**Unpatented Mining Claims located in the Camp Verde Mining District, Yavapai County, Arizona**  
**Recorded in the Yavapai County Recorder's Office**

No.	Claim Name	Location T13N R5E	BLM AMC #	Original Location Book/Page or Doc #	Amendment Doc#
1	Libby 1B	Sec 1	207544	1570 / 700-701	2015-0017752
2	Libby 1C	Sec 1	207545	1570 / 702-703	2015-0017753
3	Libby 1D	Sec 1	207546	1570 / 704-705	2015-0017754
4	Libby 1E	Sec 1	207547	1570 / 706-707	2015-0017755
5	Libby 1F	Sec 1, 12	207548	1570 / 708-709	2015-0017756
6	Libby 2E	Sec 1	207554	1570 / 664-665	2015-0017757
7	Libby 2F	Sec 1	207555	1570 / 666-667	2015-0017758
8	Gypsum Heart A	Sec 1	207561	1570 / 678-679	2015-0017748
9	Gypsum Heart B	Sec 1	207562	1570 / 680-681	2015-0017749
10	Gypsum Heart C	Sec 1	207563	1570 / 682-683	2015-0017750
11	Gypsum Heart 2A	Sec 1	207564	1570 / 692-693	2015-0017751
12	Gypsum Heart 4B	Sec 11	207571	1570 / 720-721	n/a
13	Gypsum Heart 4C	Sec 11	207572	1570 / 722-723	n/a
14	Gypsum Heart 4D	Sec 11	207573	1570 / 724-725	n/a
15	Mormon Flat A	Sec 12	207598	1570 / 756-757	2015-0017759
16	Troy D	Sec 12	207611	1570 / 776-777	2015-0017777
17	Verde Star 8C	Sec 4	272763	1959 / 920-921	n/a
18	Verde Star 8D	Sec 4	272764	1959 / 922-923	n/a
19	Verde Star 8E	Sec 4	272765	1959 / 924-925	n/a
20	Verde Star 10A	Sec 9	272767	1959 / 928-929	n/a
21	Verde Star 10B	Sec 9	272768	1959 / 930-931	n/a
22	Verde Star 10C	Sec 9	272769	1959 / 932-933	n/a
23	Verde Star 10D	Sec 9	272770	1959 / 934-935	n/a
24	Verde Star 10E	Sec 9	272771	1959 / 936-937	n/a
25	Verde Star 10F	Sec 9	272772	1959 / 938-939	n/a
26	Verde Star 10G	Sec 9	272773	1959 / 940-941	n/a
27	Verde Star 10H	Sec 9	272774	1959 / 942-943	n/a
28	Verde Star 13A	Sec 10	272783	1959 / 960-961	n/a
29	Verde Star 13B	Sec 10	272784	1959 / 962-963	n/a
30	Verde Star 13D	Sec 10	272786	1959 / 966-967	n/a
31	Verde Star 13F	Sec 10	272788	1959 / 970-971	n/a

JOHN X. ARIZONA

RECEIVED  
BLM AZ STATE OFFICE  
2011 AUG - 2 P 1:34

Exhibit A  
Unpatented Mining Claims located in the Camp Verde Mining District, Yavapai County, Arizona  
Recorded in the Yavapai County Recorder's Office

No.	Claim Name	Location T13N R5E	BLM AMC #	Original Location Book/Page or Doc #	Amendment Doc#
32	Verde Star 13H	Sec 10	272790	1959 / 974-975	n/a
33	Smith's Well #1	Sec 1	355391	3813 / 547	2015-0017760
34	Smith's Well #2	Sec 1	355392	3813 / 548	2015-0017761
35	Smith's Well #3	Sec 1	355393	3813 / 549	2015-0017762
36	Smith's Well #4	Sec 1	355394	3813 / 550	2015-0017763
37	Smith's Well #5	Sec 1	355395	3813 / 551	2015-0017764
38	Smith's Well #6	Sec 1	355396	3813 / 552	2015-0017765
39	Smith's Well #7	Sec 1, 12	355397	3813 / 553	2015-0017766
40	Smith's Well #8	Sec 12	355398	3813 / 554	2015-0017767
41	Smith's Well #9	Sec 12	355399	3813 / 555	2015-0017768
42	Smith's Well #10	Sec 12	355400	3813 / 556	2015-0017769
43	Smith's Well #11	Sec 12	355401	3815 / 213	2015-0017770
44	Smith's Well #12	Sec 12	355402	3815 / 214	2015-0017771
45	Smith's Well #13	Sec 12	355403	3815 / 557	2015-0017772
46	Smith's Well #14	Sec 12	355404	3815 / 215	2015-0017773
47	Smith's Well #15	Sec 12	355405	3815 / 216	2015-0017774
48	Smith's Well #16	Sec 12	355406	3815 / 217	2015-0017775
49	Smith's Well #17	Sec 12	355407	3815 / 218	2015-0017776
50	Smith's Well #18	Sec 11	355408	3815 / 219	n/a
51	Smith's Well #19	Sec 11	355409	3815 / 220	n/a
52	Billy I1	Sec 22	427691	2014-0014802	n/a
53	Billy I2	Sec 22	427692	2014-0014803	n/a
54	Billy I3	Sec 22	427693	2014-0014804	n/a
55	Billy I4	Sec 22	427694	2014-0014805	n/a
56	Billy I5	Sec 22	427695	2014-0014806	n/a
57	Billy H1	Sec 22	427696	2014-0014807	n/a
58	GH1	Sec 12	260521	1866 / 275-276	2015-0017739
59	GH2	Sec 12	260522	1866 / 277-278	2015-0017740
60	GH3	Sec 12	260523	1866 / 279-280	2015-0017741
61	GH4	Sec 12	260524	1866 / 281-282	2015-0017742
62	GH11	Sec 12	260531	1866 / 295-296	2015-0017743

RECEIVED  
 PLM AZ STATE OFFICE  
 2017 AUG -2 P 1:34  
 PHOENIX, ARIZONA

Exhibit A

Unpatented Mining Claims located in the Camp Verde Mining District, Yavapai County, Arizona  
Recorded in the Yavapai County Recorder's Office

No.	Claim Name	Location T13N R5E	BLM AMC #	Original Location Book/Page or Doc #	Amendment Doc#
63	GH 12	Sec 12	260532	1866 / 297-298	2015-0017744
64	GH 14	Sec 12	260534	1866 / 301-302	2015-0017745
65	GH 15	Sec 12	263074	1881 / 550-551	2015-0017746
66	GH 16	Sec 12	263075	1881 / 548-549	2015-0017747
67	Glen Canyon C1	Sec 1	427697	2014-0014808	n/a
68	Glen Canyon C2	Sec 1	427698	2014-0014809	n/a
69	Glen Canyon D1	Sec 1	427699	2014-0014810	n/a
70	Glen Canyon D2	Sec 1	427700	2014-0014811	n/a
71	Mormon Flat C1	Sec 1	427701	2014-0014812	n/a
72	Mormon Flat C2	Sec 1	427702	2014-0014813	n/a

72 claims @ \$155 = \$11,160.00

RECEIVED  
PLM AZ STATE OFFICE  
2017 AUG - 2 P 1: 34  
PHOENIX, ARIZONA

204/72  
3918310

**United States Department of the Interior**  
**Bureau of Land Management**  
 DIV OF LANDS, MINRLS & ENERGY  
 ONE N CENTRAL AVE  
 PHOENIX, AZ 85004 -4427  
 Phone: 602-417-9200

Receipt

No: 3918310

<b>Transaction #:</b> 4027787	
<b>Date of Transaction:</b> 08/02/2017	
CUSTOMER:	
	PHOENIX CEMENT CO PO BOX 428 CLARKDALE, AZ 86324-0428 US

LINE #	QTY	DESCRIPTION	REMARKS	UNIT PRICE	TOTAL
1	1.00	LOCATABLE MINERALS / MINING CLAIMS- NOT NEW-UNADJUD, ONE AUTH NO. ONLY / MINING CLAIM MONEY RECEIVED <b>CASES: AMC207544/\$11160.00</b>	2018 MAINT (72)	- n/a -	11160.00
<b>TOTAL:</b>					<b>\$11,160.00</b>

PAYMENT INFORMATION			
1	AMOUNT:	11160.00	POSTMARKED: N/A
	TYPE:	CHECK	RECEIVED: 08/02/2017
	CHECK NO:	035025	
	NAME:	PHOENIX CEMENT CO 8800 E CHAPARRAL RD SUITE 155 SCOTTSDALE AZ 85250 US	

REMARKS

This receipt was generated by the automated BLM Collections and Billing System and is a paper representation of a portion of the official electronic record contained therein.

After recording, return to:  
Phoenix Cement Company  
Attn: Brian Langford  
P.O. Box 428  
Clarkdale, AZ 86324

207543  
272753  
355391  
427691  
260521  
263074

STATE OF ARIZONA        }  
  } ss.  
County of Yavapai        }

**AFFIDAVIT OF CLAIM MAINTENANCE FEE PAYMENT AND  
NOTICE OF INTENT TO HOLD MINING CLAIMS**

Brian L. Langford being duly sworn, deposes and says that:

1. I am a citizen of the United States and I am at least eighteen (18) years of age and reside in Cottonwood, Yavapai County, Arizona;
2. I am an authorized agent of Phoenix Cement Company, a Division of the Salt River Pima Maricopa Indian Community, a Federally-recognized Indian tribe ("Phoenix Cement Company" or "PCC"), whose current mailing address is: P.O. Box 428, Clarkdale, AZ 86324;
3. Phoenix Cement Company owns and maintains certain unpatented lode mining claims, placer mining claims, mill sites, and/or tunnel sites situated in the Camp Verde Mining District, Yavapai County, Arizona more particularly described in Exhibit A attached hereto and incorporated by this reference (the "Claim(s)");
4. I am personally acquainted with the Claims;
5. All state and federal regulations were met for the Claims for the assessment year ending noon September 1, 2016;
6. Payment of the annual claim maintenance fee ("Maintenance Fee") of \$155.00 for every lode mining claim, mill site, and tunnel site, and \$155.00 for every 20 acres or portion thereof contained in each placer mining claim has been made as evidenced by the Bureau of Land Management receipt, a copy of which is attached hereto and incorporated herein by this reference;

[Signature on following page]

AUG 08 2016  
BY: RAM  
PHOENIX, ARIZONA


NO. OF CLAIMS 72  
AMOUNT \$1176.00  
RECEIPT NO. 3622318  
INIT. SLP

\*\* BLM-ASO\*\*

RECEIVED  
BLM AZ STATE OFFICE  
AUG - 5 - 2016 P 2:20

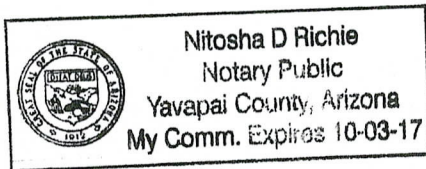
7. Payment of the Maintenance fee has been made in lieu of recording an affidavit of performance of annual assessment work in compliance with applicable federal and state mining laws and regulations, PCC hereby expresses its intent to maintain, develop and hold its right, title, and interest in and to each of the Claims since its date of location through the end of the assessment year ending and noon September 1, 2017; and
8. All such maintenance fees are paid by and on behalf of PCC.

Dated this 4<sup>th</sup> day of August, 2016.

  
Brian L. Langford, authorized agent  
Phoenix Cement Company

The forgoing instrument was acknowledged before me this 4<sup>th</sup> day of August, 2016 by Brian L. Langford, agent of Phoenix Cement Company, for and on behalf of the company.

IN WITNESS WHEREOF, I hereunto set my hand and official seal.



  
Notary Public

My commission expires: Oct 03, 2017

RECEIVED  
CLM AZ STATE OFFICE  
2016 AUG - 5 P 2: 20  
PHOENIX, ARIZONA

Exhibit A

Unpatented Mining Claims located in the Camp Verde Mining District, Yavapai County, Arizona  
Recorded in the Yavapai County Recorder's Office

No.	Claim Name	Location T13N R5E	BLM AMC #	Original Location Book/Page or Doc #	Amendment Doc#
1	Libby 1B	Sec 1	207544	1570 / 700-701	2015-0017752
2	Libby 1C	Sec 1	207545	1570 / 702-703	2015-0017753
3	Libby 1D	Sec 1	207546	1570 / 704-705	2015-0017754
4	Libby 1E	Sec 1	207547	1570 / 706-707	2015-0017755
5	Libby 1F	Sec 1, 12	207548	1570 / 708-709	2015-0017756
6	Libby 2E	Sec 1	207554	1570 / 664-665	2015-0017757
7	Libby 2F	Sec 1	207555	1570 / 666-667	2015-0017758
8	Gypsum Heart A	Sec 1	207561	1570 / 678-679	2015-0017748
9	Gypsum Heart B	Sec 1	207562	1570 / 680-681	2015-0017749
10	Gypsum Heart C	Sec 1	207563	1570 / 682-683	2015-0017750
11	Gypsum Heart 2A	Sec 1	207564	1570 / 692-693	2015-0017751
12	Gypsum Heart 4B	Sec 11	207571	1570 / 720-721	n/a
13	Gypsum Heart 4C	Sec 11	207572	1570 / 722-723	n/a
14	Gypsum Heart 4D	Sec 11	207573	1570 / 724-725	n/a
15	Mormon Flat A	Sec 12	207598	1570 / 756-757	2015-0017759
16	Troy D	Sec 12	207611	1570 / 776-777	2015-0017777
17	Verde Star 8C	Sec 4	272763	1959 / 920-921	n/a
18	Verde Star 8D	Sec 4	272764	1959 / 922-923	n/a
19	Verde Star 8E	Sec 4	272765	1959 / 924-925	n/a
20	Verde Star 10A	Sec 9	272767	1959 / 928-929	n/a
21	Verde Star 10B	Sec 9	272768	1959 / 930-931	n/a
22	Verde Star 10C	Sec 9	272769	1959 / 932-933	n/a
23	Verde Star 10D	Sec 9	272770	1959 / 934-935	n/a
24	Verde Star 10E	Sec 9	272771	1959 / 936-937	n/a
25	Verde Star 10F	Sec 9	272772	1959 / 938-939	n/a
26	Verde Star 10G	Sec 9	272773	1959 / 940-941	n/a
27	Verde Star 10H	Sec 9	272774	1959 / 942-943	n/a
28	Verde Star 13A	Sec 10	272783	1959 / 960-961	n/a
29	Verde Star 13B	Sec 10	272784	1959 / 962-963	n/a
30	Verde Star 13D	Sec 10	272786	1959 / 966-967	n/a
31	Verde Star 13F	Sec 10	272788	1959 / 970-971	n/a

RECEIVED  
 BLM AZ STATE OFFICE  
 2016 AUG -5 P 2:20  
 PHOENIX, ARIZONA

Exhibit A

Unpatented Mining Claims located in the Camp Verde Mining District, Yavapai County, Arizona  
Recorded in the Yavapai County Recorder's Office

No.	Claim Name	Location T13N R5E	BLM AMC #	Original Location Book/Page or Doc #	Amendment Doc#
32	Verde Star 13H	Sec 10	272790	1959 / 974-975	n/a
33	Smith's Well #1	Sec 1	355391	3813 / 547	2015-0017760
34	Smith's Well #2	Sec 1	355392	3813 / 548	2015-0017761
35	Smith's Well #3	Sec 1	355393	3813 / 549	2015-0017762
36	Smith's Well #4	Sec 1	355394	3813 / 550	2015-0017763
37	Smith's Well #5	Sec 1	355395	3813 / 551	2015-0017764
38	Smith's Well #6	Sec 1	355396	3813 / 552	2015-0017765
39	Smith's Well #7	Sec 1, 12	355397	3813 / 553	2015-0017766
40	Smith's Well #8	Sec 12	355398	3813 / 554	2015-0017767
41	Smith's Well #9	Sec 12	355399	3813 / 555	2015-0017768
42	Smith's Well #10	Sec 12	355400	3813 / 556	2015-0017769
43	Smith's Well #11	Sec 12	355401	3815 / 213	2015-0017770
44	Smith's Well #12	Sec 12	355402	3815 / 214	2015-0017771
45	Smith's Well #13	Sec 12	355403	3815 / 557	2015-0017772
46	Smith's Well #14	Sec 12	355404	3815 / 215	2015-0017773
47	Smith's Well #15	Sec 12	355405	3815 / 216	2015-0017774
48	Smith's Well #16	Sec 12	355406	3815 / 217	2015-0017775
49	Smith's Well #17	Sec 12	355407	3815 / 218	2015-0017776
50	Smith's Well #18	Sec 11	355408	3815 / 219	n/a
51	Smith's Well #19	Sec 11	355409	3815 / 220	n/a
52	Billy I1	Sec 22	427691	2014-0014802	n/a
53	Billy I2	Sec 22	427692	2014-0014803	n/a
54	Billy I3	Sec 22	427693	2014-0014804	n/a
55	Billy I4	Sec 22	427694	2014-0014805	n/a
56	Billy I5	Sec 22	427695	2014-0014806	n/a
57	Billy H1	Sec 22	427696	2014-0014807	n/a
58	GH1	Sec 12	260521	1866 / 275-276	2015-0017739
59	GH2	Sec 12	260522	1866 / 277-278	2015-0017740
60	GH3	Sec 12	260523	1866 / 279-280	2015-0017741
61	GH4	Sec 12	260524	1866 / 281-282	2015-0017742
62	GH11	Sec 12	260531	1866 / 295-296	2015-0017743

PHOENIX, ARIZONA

2016 AUG - 5 P 2:20

RECEIVED  
BLM AZ STATE OFFICE



Exhibit A

Unpatented Mining Claims located in the Camp Verde Mining District, Yavapai County, Arizona  
Recorded in the Yavapai County Recorder's Office

No.	Claim Name	Location T13N R5E	BLM AMC #	Original Location Book/Page or Doc #	Amendment Doc#
63	GH 12	Sec 12	260532	1866 / 297-298	2015-0017744
64	GH 14	Sec 12	260534	1866 / 301-302	2015-0017745
65	GH 15	Sec 12	263074	1881 / 550-551	2015-0017746
66	GH 16	Sec 12	263075	1881 / 548-549	2015-0017747
67	Glen Canyon C1	Sec 1	427697	2014-0014808	n/a
68	Glen Canyon C2	Sec 1	427698	2014-0014809	n/a
69	Glen Canyon D1	Sec 1	427699	2014-0014810	n/a
70	Glen Canyon D2	Sec 1	427700	2014-0014811	n/a
71	Mormon Flat C1	Sec 1	427701	2014-0014812	n/a
72	Mormon Flat C2	Sec 1	427702	2014-0014813	n/a

72 claims @ \$155 = \$11,160.00

RECEIVED  
BLM AZ STATE OFFICE  
2016 AUG - 5 P 2: 19  
PHOENIX, ARIZONA

**United States Department of the Interior**  
**Bureau of Land Management**  
 DIV OF LANDS, MINRLS & ENERGY  
 ONE N CENTRAL AVE  
 PHOENIX, AZ 85004 -4427  
 Phone: 602-417-9200

Receipt

No: 3622318

<b>Transaction #:</b> 3726049	
<b>Date of Transaction:</b> 08/05/2016	
<b>CUSTOMER:</b>	
PHOENIX CEMENT CO PO BOX 428 CLARKDALE, AZ 86324-0428 US	

LINE #	QTY	DESCRIPTION	REMARKS	UNIT PRICE	TOTAL
1	1.00	LOCATABLE MINERALS / MINING CLAIMS- NOT NEW-UNADJUD, ONE AUTH NO. ONLY / MINING CLAIM MONEY RECEIVED <b>CASES: AMC207544/\$11160.00</b>	2017 MAINT (72)	- n/a -	11160.00
<b>TOTAL:</b>					<b>\$11,160.00</b>

PAYMENT INFORMATION			
1	AMOUNT:	11160.00	POSTMARKED: N/A
	TYPE:	CHECK	RECEIVED: 08/05/2016
	CHECK NO:	027486	
	NAME:	PHOENIX CEMENT CO 8800 E CHAPARRAL RD STE 155 SCOTTSDALE AZ 85250 US	

REMARKS

This receipt was generated by the automated BLM Collections and Billing System and is a paper representation of a portion of the official electronic record contained therein.

After recording, return to:  
Phoenix Cement Company  
Attn: Brian Langford  
P.O. Box 428  
Clarkdale, AZ 86324

207543  
272753  
355391  
427691  
260521  
263074

STATE OF ARIZONA        }  
  } ss.  
County of Yavapai        }

**AFFIDAVIT OF CLAIM MAINTENANCE FEE PAYMENT AND  
NOTICE OF INTENT TO HOLD MINING CLAIMS**

Brian L. Langford being duly sworn, deposes and says that:

1. I am a citizen of the United States and I am at least eighteen (18) years of age and reside in Cottonwood, Yavapai County, Arizona;
2. I am an authorized agent of Phoenix Cement Company, a Division of the Salt River Pima Maricopa Indian Community, a Federally-recognized Indian tribe ("Phoenix Cement Company" or "PCC"), whose current mailing address is: P.O. Box 428, Clarkdale, AZ 86324;
3. Phoenix Cement Company owns and maintains certain unpatented lode mining claims, placer mining claims, mill sites, and/or tunnel sites situated in the Camp Verde Mining District, Yavapai County, Arizona more particularly described in Exhibit A attached hereto and incorporated by this reference (the "Claim(s)");
4. I am personally acquainted with the Claims;
5. All state and federal regulations were met for the Claims for the assessment year ending noon September 1, 2015;
6. Payment of the annual claim maintenance fee ("Maintenance Fee") of \$155.00 for every lode mining claim, mill site, and tunnel site, and \$155.00 for every 20 acres or portion thereof contained in each placer mining claim has been made as evidenced by the Bureau of Land Management receipt, a copy of which is attached hereto and incorporated herein by this reference;

[Signature on following page]


NO. OF CLAIMS 72  
AMOUNT 11160.00  
RECEIPT NO. 3366446  
INIT. BL

\*\* BLM-ASO\*\*

RECEIVED  
BLM AZ STATE OFFICE  
AUG 13 P 3:01  
PHOENIX, ARIZONA


7. Payment of the Maintenance fee has been made in lieu of recording an affidavit of performance of annual assessment work in compliance with applicable federal and state mining laws and regulations, PCC hereby expresses its intent to maintain, develop and hold its right, title, and interest in and to each of the Claims since its date of location through the end of the assessment year ending and noon September 1, 2016; and
8. All such maintenance fees are paid by and on behalf of PCC.

Dated this 11<sup>th</sup> day of August, 2015.

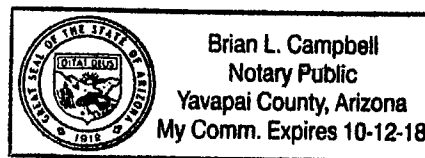
  
\_\_\_\_\_  
Brian L. Langford, authorized agent  
Phoenix Cement Company

The forgoing instrument was acknowledged before me this 11 day of August, 2015 by Brian L. Langford, agent of Phoenix Cement Company, for and on behalf of the company.

IN WITNESS WHEREOF, I hereunto set my hand and official seal.

  
\_\_\_\_\_  
Notary Public

My commission expires: 10-12-18



RECEIVED  
TUM AZ STATE OFFICE  
2015 AUG 13 P 3:01  
PHOENIX, ARIZONA

Exhibit A

Unpatented Mining Claims located in the Camp Verde Mining District, Yavapai County, Arizona  
Recorded in the Yavapai County Recorder's Office

No.	Claim Name	Location T13N R5E	BLM AMC #	Original Location Book/Page or Doc #	Amendment Doc#
1	Libby 1B	Sec 1	207544	1570 / 700-701	2015-0017752
2	Libby 1C	Sec 1	207545	1570 / 702-703	2015-0017753
3	Libby 1D	Sec 1	207546	1570 / 704-705	2015-0017754
4	Libby 1E	Sec 1	207547	1570 / 706-707	2015-0017755
5	Libby 1F	Sec 1, 12	207548	1570 / 708-709	2015-0017756
6	Libby 2E	Sec 1	207554	1570 / 664-665	2015-0017757
7	Libby 2F	Sec 1	207555	1570 / 666-667	2015-0017758
8	Gypsum Heart A	Sec 1	207561	1570 / 678-679	2015-0017748
9	Gypsum Heart B	Sec 1	207562	1570 / 680-681	2015-0017749
10	Gypsum Heart C	Sec 1	207563	1570 / 682-683	2015-0017750
11	Gypsum Heart 2A	Sec 1	207564	1570 / 692-693	2015-0017751
12	Gypsum Heart 4B	Sec 11	207571	1570 / 720-721	n/a
13	Gypsum Heart 4C	Sec 11	207572	1570 / 722-723	n/a
14	Gypsum Heart 4D	Sec 11	207573	1570 / 724-725	n/a
15	Mormon Flat A	Sec 12	207598	1570 / 756-757	2015-0017759
16	Troy D	Sec 12	207611	1570 / 776-777	2015-0017777
17	Verde Star 8C	Sec 4	272763	1959 / 920-921	n/a
18	Verde Star 8D	Sec 4	272764	1959 / 922-923	n/a
19	Verde Star 8E	Sec 4	272765	1959 / 924-925	n/a
20	Verde Star 10A	Sec 9	272767	1959 / 928-929	n/a
21	Verde Star 10B	Sec 9	272768	1959 / 930-931	n/a
22	Verde Star 10C	Sec 9	272769	1959 / 932-933	n/a
23	Verde Star 10D	Sec 9	272770	1959 / 934-935	n/a
24	Verde Star 10E	Sec 9	272771	1959 / 936-937	n/a
25	Verde Star 10F	Sec 9	272772	1959 / 938-939	n/a
26	Verde Star 10G	Sec 9	272773	1959 / 940-941	n/a
27	Verde Star 10H	Sec 9	272774	1959 / 942-943	n/a
28	Verde Star 13A	Sec 10	272783	1959 / 960-961	n/a
29	Verde Star 13B	Sec 10	272784	1959 / 962-963	n/a
30	Verde Star 13D	Sec 10	272786	1959 / 966-967	n/a
31	Verde Star 13F	Sec 10	272788	1959 / 970-971	n/a

RECEIVED  
 YAVAPAI COUNTY RECORDER'S OFFICE  
 2015 AUG 13 P 3:00  
 HOENIX, ARIZONA

Exhibit A

Unpatented Mining Claims located in the Camp Verde Mining District, Yavapai County, Arizona  
Recorded in the Yavapai County Recorder's Office

No.	Claim Name	Location T13N R5E	BLM AMC #	Original Location Book/Page or Doc #	Amendment Doc#
32	Verde Star 13H	Sec 10	272790	1959 / 974-975	n/a
33	Smith's Well #1	Sec 1	355391	3813 / 547	2015-0017760
34	Smith's Well #2	Sec 1	355392	3813 / 548	2015-0017761
35	Smith's Well #3	Sec 1	355393	3813 / 549	2015-0017762
36	Smith's Well #4	Sec 1	355394	3813 / 550	2015-0017763
37	Smith's Well #5	Sec 1	355395	3813 / 551	2015-0017764
38	Smith's Well #6	Sec 1	355396	3813 / 552	2015-0017765
39	Smith's Well #7	Sec 1, 12	355397	3813 / 553	2015-0017766
40	Smith's Well #8	Sec 12	355398	3813 / 554	2015-0017767
41	Smith's Well #9	Sec 12	355399	3813 / 555	2015-0017768
42	Smith's Well #10	Sec 12	355400	3813 / 556	2015-0017769
43	Smith's Well #11	Sec 12	355401	3815 / 213	2015-0017770
44	Smith's Well #12	Sec 12	355402	3815 / 214	2015-0017771
45	Smith's Well #13	Sec 12	355403	3815 / 557	2015-0017772
46	Smith's Well #14	Sec 12	355404	3815 / 215	2015-0017773
47	Smith's Well #15	Sec 12	355405	3815 / 216	2015-0017774
48	Smith's Well #16	Sec 12	355406	3815 / 217	2015-0017775
49	Smith's Well #17	Sec 12	355407	3815 / 218	2015-0017776
50	Smith's Well #18	Sec 11	355408	3815 / 219	n/a
51	Smith's Well #19	Sec 11	355409	3815 / 220	n/a
52	Billy I1	Sec 22	427691	2014-0014802	n/a
53	Billy I2	Sec 22	427692	2014-0014803	n/a
54	Billy I3	Sec 22	427693	2014-0014804	n/a
55	Billy I4	Sec 22	427694	2014-0014805	n/a
56	Billy I5	Sec 22	427695	2014-0014806	n/a
57	Billy H1	Sec 22	427696	2014-0014807	n/a
58	GH1	Sec 12	260521	1866 / 275-276	2015-0017739
59	GH2	Sec 12	260522	1866 / 277-278	2015-0017740
60	GH3	Sec 12	260523	1866 / 279-280	2015-0017741
61	GH4	Sec 12	260524	1866 / 281-282	2015-0017742
62	GH11	Sec 12	260531	1866 / 295-296	2015-0017743

PHOENIX, ARIZONA

2015 AUG 13 P 3:00

RECEIVED  
 YAVAPAI COUNTY RECORDER'S OFFICE

Exhibit A

Unpatented Mining Claims located in the Camp Verde Mining District, Yavapai County, Arizona  
Recorded in the Yavapai County Recorder's Office

No.	Claim Name	Location T13N R5E	BLM AMC #	Original Location Book/Page or Doc #	Amendment Doc#
63	GH 12	Sec 12	260532 →	1866 / 297-298	2015-0017744
64	GH 14	Sec 12	260534 →	1866 / 301-302	2015-0017745
65	GH 15	Sec 12	263074 ↗	1881 / 550-551	2015-0017746
66	GH 16	Sec 12	263075 ↓	1881 / 548-549	2015-0017747
67	Glen Canyon C1	Sec 1	427697 ↘	2014-0014808	n/a
68	Glen Canyon C2	Sec 1	427698	2014-0014809	n/a
69	Glen Canyon D1	Sec 1	427699	2014-0014810	n/a
70	Glen Canyon D2	Sec 1	427700	2014-0014811	n/a
71	Mormon Flat C1	Sec 1	427701	2014-0014812	n/a
72	Mormon Flat C2	Sec 1	427702 ↓	2014-0014813	n/a

72 claims @ \$155 = \$11,160.00

RECEIVED  
YAVAPAI COUNTY RECORDER'S OFFICE  
2015 AUG 13 P 3:00  
PHOENIX, ARIZONA

*RHM*

**United States Department of the Interior**  
**Bureau of Land Management**  
 LANDS/RECREATION & PLANNING  
 ONE N CENTRAL AVE  
 PHOENIX, AZ 85004 -2203  
 Phone: 602-417-9200

Receipt

No: 3366446

<b>Transaction #:</b> 3464518	
<b>Date of Transaction:</b> 08/13/2015	
<b>CUSTOMER:</b>	
PHOENIX CEMENT CO PO BOX 428 CLARKDALE, AZ 86324-0428 US	

LINE #	QTY	DESCRIPTION	REMARKS	UNIT PRICE	TOTAL
1	1.00	LOCATABLE MINERALS / MINING CLAIMS- NOT NEW-UNADJUD, ONE AUTH NO. ONLY / MINING CLAIM MONEY RECEIVED CASES: AMC207544/\$11160.00	2016 MAINT (72)	- n/a -	11160.00
<b>TOTAL:</b>					<b>\$11,160.00</b>

PAYMENT INFORMATION			
1	AMOUNT:	11160.00	POSTMARKED: N/A
	TYPE:	CHECK	RECEIVED: 08/13/2015
	CHECK NO:	018747	
	NAME:	PHOENIX CEMENT CO 8800 E CHAPARRAL RD STE 155 SCOTTSDALE AZ 85250 US	

REMARKS

This receipt was generated by the automated BLM Collections and Billing System and is a paper representation of a portion of the official electronic record contained therein.

*RAW*



AMC 207543  
AMC 272753  
AMC 87712  
AMC 260521  
AMC 263074  
AMC 355391

July 19, 2012

After recording, return to:  
Phoenix Cement Company  
Attn: Brian Langford  
P.O. Box 428  
Clarkdale, AZ 86324

Bureau of Land Management  
Arizona State Office  
One North Central Avenue  
Suite 800  
Phoenix, AZ 85004-4427

NO. OF CLAIMS 65  
AMOUNT 9100  
RECEIPT NO. 2612364  
INIT. SC

\*\* BLM-ASO\*\*

**NOTICE OF INTENT TO HOLD MINING CLAIMS AND PAYMENT OF BLM MAINTENANCE FEE**

RE: Payment of Annual Claim Maintenance Fee

Dear Sir or Madam:

This will serve as notice that Salt River Pima-Maricopa Indian Community d.b.a. PHOENIX CEMENT COMPANY, whose current mailing address is: P.O. Box 428, Clarkdale, AZ 86324, intends to hold the mining claims described on Exhibit A attached hereto for the assessment year ending at 12 o'clock, noon, on September 1, 2013 by payment of the annual maintenance fee of \$140 per claim. Payment of such amount is made herewith for such assessment year for each of the claims, the name and BLM serial number with the book and page of recording of the location notice in the official records of Yavapai County, Arizona, of which is set forth on Exhibit A attached hereto and by this reference incorporated herein.

Brian L. Langford for  
Phoenix Cement Company

~~4 160 acres \$980 x 4 = 43120  
1 20 acres \$700 x 1 700  
4620~~

\$4620 due

No add'l fees pd  
5 claims closed  
\$700 refunded.

AT

8/15/2012 / 15

ENTERED INTO COM.

RECEIVED  
BLM AZ STATE OFFICE  
2012 JUL 20 A 9:48  
PHOENIX, ARIZONA

Exhibit A  
Unpatented Mining Claims located in Yavapai County, Arizona

Numerical Sequence	Name of Claim	AMC Number	Yavapai County, AZ Recorder's Book #	Page #
1	Libby 1B	207544	1570	700,701
2	Libby 1C	207545	1570	702,703
3	Libby 1D	207546	1570	704,705
4	Libby 1E	207547	1570	706,707
5	Libby 1F	207548	1570	708,709
6	Libby 2E	207554	1570	664,665
7	Libby 2F	207555	1570	666,667
8	Gypsum Heart A	207561	1570	678,679
9	Gypsum Heart B	207562	1570	680,681
10	Gypsum Heart C	207563	1570	682,683
11	Gypsum Heart 2A	207564	1570	692,693
12	Gypsum Heart 4B	207571	1570	720,721
13	Gypsum Heart 4C	207572	1570	722,723
14	Gypsum Heart 4D	207573	1570	724,725
15	Mormon Flat A	207598	1570	756,757
16	Troy D	207611	1570	776,777
17	Verde Star 8C	272763	1959	920,921
18	Verde Star 8D	272764	1959	922,923
19	Verde Star 8E	272765	1959	924,924
20	Verde Star 10A	272767	1959	928,929
21	Verde Star 10B	272768	1959	930,931
22	Verde Star 10C	272769	1959	932,933
23	Verde Star 10D	272770	1959	934,935
24	Verde Star 10E	272771	1959	936,937
25	Verde Star 10F	272772	1959	938,939
26	Verde Star 10G	272773	1959	940,941
27	Verde Star 10H	272774	1959	942,943
28	Verde Star 13A	272783	1959	963,964
29	Verde Star 13B	272784	1959	962,963
30	Verde Star 13D	272786	1959	966,967
31	Verde Star 13F	272788	1959	970,971
32	Verde Star 13H	272790	1959	974,975
33	1120-140. Billy H <sup>980</sup> <i>owns</i>	87732	260	75
34	1120-140 Billy I <sup>980</sup> "	87733	260	75
35	1120-140 Billy R <sup>980</sup> "	87736	260	84
36	1120-140 Billy S <sup>980</sup> "	87737	260	85
37	840-140 Billy Fraction <sup>700</sup> "	87739	260	92
38	GH Mill Site 1	260521	1866	275,276
39	GH Mill Site 2	260522	1866	277,278

PHOENIX, ARIZONA

1120  
1120  
1120  
1120  
1120

Numerical Sequence	Name of Claim	AMC Number	Yavapai County, AZ Recorder's Book #	Page #
40	GH Mill Site 3	260523	1866	279,280
41	GH Mill Site 4	260524	1866	281,282
42	GH Mill Site 11	260531	1866	295,296
43	GH Mill Site 12	260532	1866	297,298
44	GH Mill Site 14	260534	1866	301,302
45	GH Mill Site 15	263074	1881	550,551
46	GH Mill Site 16	263075	1881	548,549
47	Smiths Well 1	355391	3813	547
48	Smiths Well 2	355392	3813	548
49	Smiths Well 3	355393	3813	549
50	Smiths Well 4	355394	3813	550
51	Smiths Well 5	355395	3813	551
52	Smiths Well 6	355396	3813	552
53	Smiths Well 7	355397	3813	553
54	Smiths Well 8	355398	3813	554
55	Smiths Well 9	355399	3813	555
56	Smiths Well 10	355400	3813	556
57	Smiths Well 11	355401	3813	213
58	Smiths Well 12	355402	3815	214
59	Smiths Well 13	355403	3815	557
60	Smiths Well 14	355404	3813	215
61	Smiths Well 15	355405	3815	216
62	Smiths Well 16	355406	3815	217
63	Smiths Well 17	355407	3815	218
64	Smiths Well 18	355408	3815	219
65	Smiths Well 19	355409	3815	220

RECEIVED  
 BLM AZ STATE OFFICE  
 2012 JUL 20 A 9:48  
 PHOENIX, ARIZONA

26/4

**United States Department of the Interior**  
**Bureau of Land Management**  
 LANDS/RECREATION & PLANNING  
 ONE N CENTRAL AVE  
 PHOENIX, AZ 85004 -2203  
 Phone: 602-417-9200

Receipt

No:

2612364

Transaction #: 2692565	
Date of Transaction: 07/20/2012	
CUSTOMER:	
PHOENIX CEMENT CO PO BOX 428 CLARKDALE, AZ 86324-0428 US	

LINE #	QTY	DESCRIPTION	REMARKS	UNIT PRICE	TOTAL
1	1.00	LOCATABLE MINERALS / MINING CLAIMS-NOT NEW-UNADJUD, ONE AUTH NO. ONLY / MINING CLAIM MONEY RECEIVED CASES: AMC207544/\$9100.00	MAINT (65) 2013	- n/a -	9100.00
<b>TOTAL:</b>					<b>\$9,100.00</b>

PAYMENT INFORMATION			
1	AMOUNT:	9100.00	POSTMARKED: N/A
	TYPE:	CHECK	RECEIVED: 07/20/2012
	CHECK NO:	102497	
	NAME:	PHOENIX CEMENT CO PO BOX 428 CLARKDALE AZ 86324-0428 US	

REMARKS

This receipt was generated by the automated BLM Collections and Billing System and is a paper representation of a portion of the official electronic record contained therein.

*\$700 Refunded  
3/20/13 AT*

**Authorized Date**03/15/2013

**Instructions to Accounts**AZ BLM REFUND \$700 TO PHOENIX CEMENT CO FOR  
INSUFFICIENT 2013 MAINTENANCE FEE PAID ON 5 CLAIMS  
AMC87732, 87733, 87736, 87737, 87739 RECEIPT #2612364 AT

**Login ID**2393

**Entry Date**03/15/2013

**Total Amount**\$700.00

AMC 207543

260521

263074

272753

355391

427691

After recording, return to:  
Phoenix Cement Company  
Attn: Brian Langford  
P.O. Box 428  
Clarkdale, AZ 86324

Bureau of Land Management  
Arizona State Office  
One North Central Avenue  
Suite 800  
Phoenix, AZ 85004-4427

August 12, 2014

Hand Delivered

4909

**NOTICE OF INTENT TO HOLD MINING CLAIMS AND PAYMENT OF  
BLM ANNUAL MAINTENANCE FEE**

RE: Payment of Annual Claim Maintenance Fee

Dear Sir or Madam:

This will serve as notice that Salt River Pima-Maricopa Indian Community d.b.a. PHOENIX CEMENT COMPANY, whose current mailing address is: P.O. Box 428, Clarkdale, AZ 86324, intends to hold the mining claims and or mill sites described on Exhibit A attached hereto for the assessment year ending at 12 o'clock, noon, on September 1, 2015 by payment of the annual maintenance fee of \$155 per claim or site. Payment of such amount is made herewith for such assessment year for each of the claims and sites, the name and BLM serial number with the book and page of recording of the location notice in the official records of Yavapai County, Arizona, of which is set forth on Exhibit A attached hereto and by this reference incorporated herein. On June 4, 2014, pursuant to BLM regulations then in effect, Salt River Pima-Maricopa Indian Community d.b.a. PHOENIX CEMENT COMPANY made payment of \$140.00 per claim or site to BLM, and recorded a Notice of Intent to Hold Mining Claims and Payment of Annual Maintenance Fee in the official records of Yavapai County, Arizona on June 5, 2014 as Instrument Number 2014-0025437, a copy of which is set forth on Exhibit B1 attached hereto and by this reference incorporated herein. On June 30, 2014, BLM promulgated a final rule that *inter alia*, increased the annual maintenance fee for mining claims and sites from \$140.00 per claim or site to \$155.00 per claim or site, as provided in that certain notice published in the Federal Register at Volume 79, Number 125, Page 36662, a copy of which is set forth on Exhibit B2 attached hereto and by this reference incorporated herein. In compliance with the final rule

ENTERED  
AUG 18 2014  
BY: *Rom*

RECEIVED  
AZ STATE OFFICE  
2014 AUG 15 P 2:35  
PHOENIX, ARIZONA



Exhibit A  
Unpatented Mining Claims located in Yavapai County, Arizona

No	Claim Name	BLM Serial #	YC Book #	Page #	Township	Range	Section
1	Libby 1B	AMC207544	1570	700-701	13N	5E	1
2	Libby 1C	AMC207545	1570	702-703	13N	5E	1
3	Libby 1D	AMC207546	1570	704-705	13N	5E	1
4	Libby 1E	AMC207547	1570	706-707	13N	5E	1
5	Libby 1F	AMC207548	1570	708-709	13N	5E	1
6	Libby 2E	AMC207554	1570	664-665	13N	5E	1
7	Libby 2F	AMC207555	1570	666-667	13N	5E	1
8	Gypsum Heart A	AMC207561	1570	678-679	13N	5E	1
9	Gypsum Heart B	AMC207562	1570	680-681	13N	5E	1
10	Gypsum Heart C	AMC207563	1570	682-683	13N	5E	1
11	Gypsum Heart 2A	AMC207564	1570	692-693	13N	5E	1
12	Gypsum Heart 4B	AMC207571	1570	720-721	13N	5E	11
13	Gypsum Heart 4C	AMC207572	1570	722-723	13N	5E	11
14	Gypsum Heart 4D	AMC207573	1570	724-725	13N	5E	11
15	Mormon Flat A	AMC207598	1570	756-757	13N	5E	12
16	Troy D	AMC207611	1570	776-777	13N	5E	12
17	Verde Star 8C	AMC272763	1959	920-921	13N	5E	4
18	Verde Star 8D	AMC272764	1959	922-923	13N	5E	4
19	Verde Star 8E	AMC272765	1959	924-925	13N	5E	4
20	Verde Star 10A	AMC272767	1959	928-929	13N	5E	9
21	Verde Star 10B	AMC272768	1959	930-931	13N	5E	9
22	Verde Star 10C	AMC272769	1959	932-933	13N	5E	9
23	Verde Star 10D	AMC272770	1959	934-935	13N	5E	9
24	Verde Star 10E	AMC272771	1959	936-937	13N	5E	9
25	Verde Star 10F	AMC272772	1959	938-939	13N	5E	9
26	Verde Star 10G	AMC272773	1959	940-941	13N	5E	9
27	Verde Star 10H	AMC272774	1959	942-943	13N	5E	9
28	Verde Star 13A	AMC272783	1959	960-961	13N	5E	10
29	Verde Star 13B	AMC272784	1959	962-963	13N	5E	10
30	Verde Star 13D	AMC272786	1959	966-967	13N	5E	10
31	Verde Star 13F	AMC272788	1959	970-971	13N	5E	10

PHOENIX, ARIZONA

2014 AUG 15 P 2:35

RECEIVED  
 YAVAPAI STATE OFFICE



No	Claim Name	BLM Serial #	YC Book #	Page #	Township	Range	Section
32	Verde Star 13H	AMC272790	1959	974-975	13N	5E	10
33	GH 1	AMC260521	1881	552-553	13N	5E	12
34	GH 2	AMC260522	1881	554-555	13N	5E	12
35	GH 3	AMC260523	1881	556-557	13N	5E	12
36	GH 4	AMC260524	1881	558-559	13N	5E	12
37	GH 11	AMC260531	1943	984-985	13N	5E	12
38	GH 12	AMC260532	1943	986-987	13N	5E	12
39	GH 14	AMC260534	1881	578-579	13N	5E	12
40	GH 15	AMC263074	1881	550-551	13N	5E	12
41	GH 16	AMC263075	1943	988-989	13N	5E	12
42	Smiths Well 1	AMC355391	3813	547	13N	5E	1
43	Smiths Well 2	AMC355392	3813	548	13N	5E	1
44	Smiths Well 3	AMC355393	3813	549	13N	5E	1
45	Smiths Well 4	AMC355394	3813	550	13N	5E	1
46	Smiths Well 5	AMC355395	3813	551	13N	5E	1
47	Smiths Well 6	AMC355396	3813	552	13N	5E	1
48	Smiths Well 7	AMC355397	3813	553	13N	5E	1
49	Smiths Well 8	AMC355398	3813	554	13N	5E	12
50	Smiths Well 9	AMC355399	3813	555	13N	5E	12
51	Smiths Well 10	AMC355400	3813	556	13N	5E	12
52	Smiths Well 11	AMC355401	3815	213	13N	5E	12
53	Smiths Well 12	AMC355402	3815	214	13N	5E	12
54	Smiths Well 13	AMC355403	3813	557	13N	5E	12
55	Smiths Well 14	AMC355404	3815	215	13N	5E	12
56	Smiths Well 15	AMC355405	3815	216	13N	5E	12
57	Smiths Well 16	AMC355406	3815	217	13N	5E	12
58	Smiths Well 17	AMC355407	3815	218	13N	5E	12
59	Smiths Well 18	AMC355408	3815	219	13N	5E	11
60	Smiths Well 19	AMC355409	3815	220	13N	5E	11

PHOENIX, ARIZONA

2014 AUG 15 P 2:34

RECEIVED  
M AZ STATE OFFICE

No	Claim Name	BLM Serial #	YC Inst #	Township	Range	Section
61	Billy I1	AMC427691	2014-0014802	13N	5E	22
62	Billy I2	AMC427692	2014-0014803	13N	5E	22
63	Billy I3	AMC427693	2014-0014804	13N	5E	22
64	Billy I4	AMC427694	2014-0014805	13N	5E	22
65	Billy I5	AMC427695	2014-0014806	13N	5E	22
66	Billy H1	AMC427696	2014-0014807	13N	5E	22
67	Glen Canyon C1	AMC427697	2014-0014808	13N	5E	1
68	Glen Canyon C2	AMC427698	2014-0014809	13N	5E	1
69	Glen Canyon D1	AMC427699	2014-0014810	13N	5E	1
70	Glen Canyon D2	AMC427700	2014-0014811	13N	5E	1
71	Mormon Flat C1	AMC427701	2014-0014812	13N	5E	12
72	Mormon Flat C2	AMC427702	2014-0014813	13N	5E	12

72 claims @ \$15.00 = \$1,080.00

RECEIVED  
M AZ STATE OFFICE  
2014 AUG 15 P 2: 34  
PHOENIX, ARIZONA



Exhibit B1

Exhibit A  
 Unpatented Mining Claims located in Yavapai County, Arizona

No	Claim Name	BLM Serial #	YC Book #	Page #	Township	Range	Section
1	Libby 1B	AMC207544	1570	700-701	13N	5E	1
2	Libby 1C	AMC207545	1570	702-703	13N	5E	1
3	Libby 1D	AMC207546	1570	704-705	13N	5E	1
4	Libby 1E	AMC207547	1570	706-707	13N	5E	1
5	Libby 1F	AMC207548	1570	708-709	13N	5E	1
6	Libby 2E	AMC207554	1570	664-665	13N	5E	1
7	Libby 2F	AMC207555	1570	666-667	13N	5E	1
8	Gypsum Heart A	AMC207561	1570	678-679	13N	5E	1
9	Gypsum Heart B	AMC207562	1570	680-681	13N	5E	1
10	Gypsum Heart C	AMC207563	1570	682-683	13N	5E	1
11	Gypsum Heart 2A	AMC207564	1570	692-693	13N	5E	1
12	Gypsum Heart 4B	AMC207571	1570	720-721	13N	5E	11
13	Gypsum Heart 4C	AMC207572	1570	722-723	13N	5E	11
14	Gypsum Heart 4D	AMC207573	1570	724-725	13N	5E	11
15	Mormon Flat A	AMC207598	1570	756-757	13N	5E	12
16	Troy D	AMC207611	1570	776-777	13N	5E	12
17	Verde Star 8C	AMC272763	1959	920-921	13N	5E	4
18	Verde Star 8D	AMC272764	1959	922-923	13N	5E	4
19	Verde Star 8E	AMC272765	1959	924-925	13N	5E	4
20	Verde Star 10A	AMC272767	1959	928-929	13N	5E	9
21	Verde Star 10B	AMC272768	1959	930-931	13N	5E	9
22	Verde Star 10C	AMC272769	1959	932-933	13N	5E	9
23	Verde Star 10D	AMC272770	1959	934-935	13N	5E	9
24	Verde Star 10E	AMC272771	1959	936-937	13N	5E	9
25	Verde Star 10F	AMC272772	1959	938-939	13N	5E	9
26	Verde Star 10G	AMC272773	1959	940-941	13N	5E	9
27	Verde Star 10H	AMC272774	1959	942-943	13N	5E	9
28	Verde Star 13A	AMC272783	1959	960-961	13N	5E	10
29	Verde Star 13B	AMC272784	1959	962-963	13N	5E	10
30	Verde Star 13D	AMC272786	1959	966-967	13N	5E	10
31	Verde Star 13F	AMC272788	1959	970-971	13N	5E	10

RECEIVED  
 M AZ STATE OFFICE  
 2014 JUN - 11 P 1:57

RECORDERS MEMO  
 QUESTIONABLE FOR REPRODUCTION

2014 AUG 15 P 2:34

RECEIVED  
 M AZ STATE OFFICE

Exhibit B1

No	Claim Name	BLM Serial #	YC Book #	Page #	Township	Range	Section
32	Verde Star 13H	AMC272790	1959	974-975	13N	5E	10
33	GH 1	AMC260521	1881	552-553	13N	5E	12
34	GH 2	AMC260522	1881	554-555	13N	5E	12
35	GH 3	AMC260523	1881	556-557	13N	5E	12
36	GH 4	AMC260524	1881	558-559	13N	5E	12
37	GH 11	AMC260531	1943	984-985	13N	5E	12
38	GH 12	AMC260532	1943	986-987	13N	5E	12
39	GH 14	AMC260534	1881	578-579	13N	5E	12
40	GH 15	AMC263074	1881	550-551	13N	5E	12
41	GH 16	AMC263075	1943	988-989	13N	5E	12
42	Smiths Well 1	AMC355391	3813	547	13N	5E	1
43	Smiths Well 2	AMC355392	3813	548	13N	5E	1
44	Smiths Well 3	AMC355393	3813	549	13N	5E	1
45	Smiths Well 4	AMC355394	3813	550	13N	5E	1
46	Smiths Well 5	AMC355395	3813	551	13N	5E	1
47	Smiths Well 6	AMC355396	3813	552	13N	5E	1
48	Smiths Well 7	AMC355397	3813	553	13N	5E	1
49	Smiths Well 8	AMC355398	3813	554	13N	5E	12
50	Smiths Well 9	AMC355399	3813	555	13N	5E	12
51	Smiths Well 10	AMC355400	3813	556	13N	5E	12
52	Smiths Well 11	AMC355401	3815	213	13N	5E	12
53	Smiths Well 12	AMC355402	3815	214	13N	5E	12
54	Smiths Well 13	AMC355403	3813	557	13N	5E	12
55	Smiths Well 14	AMC355404	3815	215	13N	5E	12
56	Smiths Well 15	AMC355405	3815	216	13N	5E	12
57	Smiths Well 16	AMC355406	3815	217	13N	5E	12
58	Smiths Well 17	AMC355407	3815	218	13N	5E	12
59	Smiths Well 18	AMC355408	3815	219	13N	5E	11
60	Smiths Well 19	AMC355409	3815	220	13N	5E	11

PHOENIX, ARIZONA  
 2014 JUN -4 P 1:57  
 RECEIVED  
 BLM AZ STATE OFFICE

RECEIVED  
 BLM AZ STATE OFFICE  
 2014 AUG 15 P 2:34  
 PHOENIX, ARIZONA

Exhibit B1

No	Claim Name	BLM Serial #	YC Inst #	Township	Range	Section
61	Billy I1	AMC427691	2014-0014802	13N	5E	22
62	Billy I2	AMC427692	2014-0014803	13N	5E	22
63	Billy I3	AMC427693	2014-0014804	13N	5E	22
64	Billy I4	AMC427694	2014-0014805	13N	5E	22
65	Billy I5	AMC427695	2014-0014806	13N	5E	22
66	Billy H1	AMC427696	2014-0014807	13N	5E	22
67	Glen Canyon C1	AMC427697	2014-0014808	13N	5E	1
68	Glen Canyon C2	AMC427698	2014-0014809	13N	5E	1
69	Glen Canyon D1	AMC427699	2014-0014810	13N	5E	1
70	Glen Canyon D2	AMC427700	2014-0014811	13N	5E	1
71	Mormon Flat C1	AMC427701	2014-0014812	13N	5E	12
72	Mormon Flat C2	AMC427702	2014-0014813	13N	5E	12

72 claims @ \$140 = \$10,080.00

RECEIVED  
BLM AZ STATE OFFICE  
2014 AUG 15 P 2:33  
PHOENIX, ARIZONA

RECEIVED  
BLM AZ STATE OFFICE  
2014 JUN -14 P 1:57  
PHOENIX, ARIZONA

ADD'L  
NO. OF CLAIMS 72  
AMOUNT 1080.00  
RECEIPT NO. 3102825  
INIT. ekj  
\*\* BLM-ASO\*\*

NO. OF CLAIMS 72  
AMOUNT 10080.00  
RECEIPT NO. 3049241  
INIT. ekj  
\*\* BLM-ASO\*\*

Exhibit B1

**United States Department of the Interior**  
**Bureau of Land Management**  
 LANDS/RECREATION & PLANNING  
 ONE N CENTRAL AVE  
 PHOENIX, AZ 85004 -2203  
 Phone: 602-417-9200

Receipt

No: 3049241

Transaction #: 3139967	
Date of Transaction: 06/04/2014	
CUSTOMER:	
PHOENIX CEMENT CO PO BOX 428 CLARKDALE, AZ 86324-0428 US	

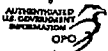
LINE #	QTY	DESCRIPTION	REMARKS	UNIT PRICE	TOTAL
1	1.00	LOCATABLE MINERALS / MINING CLAIMS- NOT NEW-UNADJUD, ONE AUTH NO. ONLY / MINING CLAIM MONEY RECEIVED CASES: AMC207544/\$10080.00	2015 MAINT (72)	- n/a -	10080.00
<b>TOTAL:</b>					<b>\$10,080.00</b>

PAYMENT INFORMATION			
1	AMOUNT:	10080.00	POSTMARKED: N/A
	TYPE:	CHECK	RECEIVED: 06/04/2014
	CHECK NO:	010429	
	NAME:	PHOENIX CEMENT CO 8800 E CHAPARRAL RD STE 155 SCOTTSDALE AZ 85250 US	

REMARKS

This receipt was generated by the automated BLM Collections and Billing System and is a paper representation of a portion of the official electronic record contained therein.

RECEIVED  
 M AZ STATE OFFICE  
 2014 AUG 15 P 2:33  
 PHOENIX, ARIZONA



Washington, DC 20003. Federal eRulemaking Portal: <http://www.regulations.gov>. Follow the instructions at this Web site.

**FOR FURTHER INFORMATION CONTACT:** Sonia Santillan at 202-912-7123, in the Solid Minerals Group as to program matters or the substance of the final rule or Jennifer Noe in the Division of Regulatory Affairs at 202-912-7442 for information relating to the rulemaking process generally. Persons who use a telecommunications device for the deaf (TDD) may call the Federal Information Relay Service (FIRS) at 1-800-877-8339, 24 hours a day, seven days a week to contact the above individuals.

**SUPPLEMENTARY INFORMATION:**

- I. Background
- II. Discussion of the Final Rule
- III. Procedural Matters

**I. Background**

The Mining Law of 1872 allows individuals and corporations to prospect for mineral deposits in public lands, and stake (or "locate") a claim on the deposits discovered. Historically, annual assessment work and related filings have been required by statute in order to maintain an unpatented mining claim or site. (30 U.S.C. 28-28e; 43 U.S.C. 1744(a) and (c)).

Beginning in fiscal year 1993, mining claimants have been required to pay an annual maintenance fee in lieu of performing annual assessment work and making annual filings. Mining claimants locating new claims or sites must also pay a one-time location fee. (30 U.S.C. 28f-28l).

This rule implements 30 U.S.C. 28j(c), which authorizes adjustments to the location and annual maintenance fees "to reflect changes in the Consumer Price Index published by the Bureau of Labor Statistics of the Department of Labor every 5 years after August 10, 1993, or more frequently if the Secretary determines an adjustment to be reasonable." Section 28j(c) also requires

that mining claimants be provided "notice of any adjustment made under this subsection not later than July 1 of any year in which the adjustment is made," and that any fee adjustment "shall begin to apply the first assessment year which begins after adjustment is made."

As enacted in 1993, the one-time location fee was \$25, and the annual maintenance fee was \$100 per mining claim or site. In 2004, the BLM increased the amount of the location and maintenance fees to \$30 and \$125 respectively, based on the change in the CPI from September 1, 1993, to December 31, 2003, 69 FR 40294 (July 1, 2004). Then in 2009, the BLM increased the amount of the location and maintenance fees to \$34 and \$140, respectively, based on the change in the CPI from December 31, 2003, to December 31, 2008, 74 FR 30959 (June 29, 2009). The BLM has promulgated other rules that have affected other aspects of the table of charges and fees at 43 CFR 3830.21, the regulation that is amended by this rule. For example, on July 27, 2012, the BLM published an interim final rule, 77 FR 44155 (July 27, 2012), that amended 43 CFR 3830.21 pursuant to a statutory amendment enacted in December of 2011, which changed the way the maintenance fee is calculated for unpatented placer mining claims.

The adjustments made in this rule are based upon the change in the CPI from December 31, 2008, to December 31, 2013, as reported by the Bureau of Labor Statistics in the CPI Detailed Report, Table 24C, Historical Chained Consumer Price Index for All Urban Consumers (C-CP-U): U.S. city average, all items (<http://www.bls.gov/cpi/cpid1312.pdf>). The calculated change is 9.96 percent from December 31, 2008, through December 31, 2013. A calculated value for the fees was obtained by inflating the location and maintenance fees established in the

**DEPARTMENT OF THE INTERIOR**

**Bureau of Land Management**

43 CFR Part 3830

[LLW0320000-L19900000.PP0000]

RIN 1004-AE35

**Required Fees for Mining Claims or Sites**

**AGENCY:** Bureau of Land Management, Interior.

**ACTION:** Final rule.

**SUMMARY:** The Bureau of Land Management (BLM) is issuing this final rule to make statutorily authorized adjustments to its location and maintenance fees for unpatented mining claims, mill sites, and tunnel sites. These adjustments reflect changes in the Consumer Price Index (CPI), which is published by the Bureau of Labor Statistics.

**DATES:** The final rule is effective June 30, 2014.

**ADDRESSES:** You may submit inquiries to: Mail: Director (630), Bureau of Land Management, U.S. Department of the Interior, 1849 C St. NW., Washington, DC 20240. Attention: 1004-AE27. Personal or messenger delivery: U.S. Department of the Interior, Bureau of Land Management, 20 M St. SE., Room 2134LM, Attention: Regulatory Affairs,

RECEIVED  
 ARIZONA STATE OFFICE  
 AUG 15 2:33 PM '14



2009 rulemaking by 9.96 percent. The new location fee is \$37 for each mining claim or site. The new maintenance fee is \$155 for each lode mining claim, mill site, or tunnel site; and \$155 for each 20 acres or portion thereof for each placer mining claim. The new location fee is based on rounding the calculated value to the nearest \$1. The new maintenance fee is based on rounding the calculated value to the nearest \$5.

Mining claimants must pay the new location and maintenance fee for any mining claim or site located on or after September 1, 2014. Mining claimants must also pay the new maintenance fee for existing mining claims and sites to maintain those claims and sites, beginning with the 2015 assessment year. The maintenance fee for existing claims and sites is due on or before September 1, 2014. In accordance with 43 CFR 3834.23(d), mining claimants who have already submitted maintenance fee payments for the 2015 assessment year, or those who timely pay the 2015 assessment year maintenance fee based on the fee in effect immediately before the adjustment was made, will be given an opportunity to pay the additional amount without penalty upon notice from the BLM. The BLM will also give claimants the opportunity to cure deficient maintenance and location fee payments for new claims or sites located on or after September 1, 2014, and timely received on or before December 31, 2014. Failure to cure the payments within the time allowed will cause the affected mining claims or sites to be forfeited. After December 31, 2014, the full maintenance and location fee payments, based on the new amounts, are required at the time of recording along with the required processing fee.

## II. Discussion of the Final Rule

### *Why the Rule Is Being Published on a Final Basis*

The BLM is adopting this final rule solely to adjust the location and maintenance fee amounts in paragraphs (a) and (d) of section 43 CFR 3830.21. The BLM for good cause finds under 5 U.S.C. 553(b)(3)(B) that notice and an opportunity for public comment for this rule are unnecessary, and that this rule may properly take effect upon publication. The reason is that this rule implements a statutory requirement to adjust the location and annual maintenance fees at least every 5 years, and the last adjustment was made in 2009. The statute specifies the method of calculation of the fee adjustments and prescribes the form and manner of notice of the fee adjustment, and the

BLM has no discretion in implementing the statute. The BLM also determines under 5 U.S.C. 553(d) that there is good cause to place the rule into effect on the date of publication, because the adjustments made in the rule are explicitly authorized by statute.

### *Organization of the Final Rule*

This final rule contains only the specific amendments necessary to conform to the requirements of the statute. The amendments appear as modifications of the fee transaction table at 43 CFR 3830.21 to change the amount of the location and annual maintenance fees required to be paid for each lode mining claim, mill site, or tunnel site, and for each 20 acres or portion thereof for each placer mining claim.

## III. Procedural Matters

### *Executive Order 12866, Regulatory Planning and Review*

In accordance with the criteria in Executive Order 12866, BLM has determined that this rule is not a significant regulatory action.

- The rule will not have an annual effect on the economy of \$100 million or more or adversely affect in a material way the economy, a sector of the economy, productivity, competition, jobs, the environment, public health or safety, or State, local, or tribal governments or communities. The fee adjustment does not change the substance of current mining claim administration within the BLM. The total amount of fees to be collected, including the effects of the adjustment, is estimated to be \$59 million annually, of which approximately \$5 million will be attributable to the adjustments made in this rule.

- This rule will not create inconsistencies with other agencies' actions. It does not change the relationships of the BLM to other agencies and their actions.

- This rule will not materially affect entitlements, grants, loan programs, or the rights and obligations of their recipients. The rule does not address any of these programs.

- This rule will not raise novel legal or policy issues because it makes no major substantive changes in the regulations. The Constitutionality of the location and maintenance fees has been challenged in the Federal courts. The courts have consistently upheld the fee legislation and implementing regulations.

### *Regulatory Flexibility Act*

The BLM certifies that this rule will not have a significant economic effect

on a substantial number of small entities as defined under the Regulatory Flexibility Act (5 U.S.C. 601 *et seq.*) The rule will have a minor impact because the fees paid by small entities will be adjusted. Although the new fees will impact a substantial number of small entities, the fee increases do not represent a significant economic effect. A final Regulatory Flexibility Analysis is not required, and a Small Entity Compliance Guide is not required. For the purposes of this section a "small entity" is an individual, limited partnership, or small company, at "arm's length" from the control of any parent companies, with fewer than 500 employees or less than \$7 million in revenue. This definition is consistent with Small Business Administration regulations at 13 CFR 121.201.

### *Small Business Regulatory Enforcement Fairness Act*

This rule is not a major rule under 5 U.S.C. 804(2), the Small Business Regulatory Enforcement Fairness Act. This rule:

- Will not have an annual effect on the economy of \$100 million or more. The revised regulation will not materially alter current BLM policy. The fee adjustments are authorized by statute. The total amount of fees collected, including the effects of the adjustment, is estimated to be \$59 million annually, of which \$5 million is attributable to the adjustments made in this rule.

- Will not cause a major increase in costs or prices for consumers, individual industries, Federal, State, or local government agencies, or geographic regions.

- Will not have significant adverse effects on competition, employment, investment, productivity, innovation, or the ability of U.S.-based enterprises to compete with foreign-based enterprises.

### *Unfunded Mandates Reform Act*

In accordance with the Unfunded Mandates Reform Act (2 U.S.C. 1501 *et seq.*):

- This rule will not "significantly or uniquely" affect small governments. A Small Government Agency Plan is unnecessary.

- This rule will not produce a Federal mandate of \$100 million or greater in any year. It is not a "significant regulatory action" under the Unfunded Mandates Reform Act. The changes implemented in this rule do not require anything of any non-Federal governmental entity.

RECEIVED  
 ARIZONA STATE OFFICE  
 AUG 15 2014  
 2:32 PM

**Executive Order 12630, Takings**

In accordance with Executive Order 12630, the BLM finds that the rule does not have takings implications. A takings implication assessment is not required. This rule does not substantially change BLM policy. Nothing in this rule constitutes a taking. The Federal courts have heard a number of suits challenging the imposition of the rental and maintenance fees as a taking of a right, or, alternatively, as an unconstitutional tax. The courts have upheld the fee legislation and the BLM regulations as a proper exercise of Congressional and Executive authorities.

**Executive Order 13132, Federalism**

The final rule will not have a substantial direct effect on the states, on the relationship between the national government and the states, or on the distribution of power and responsibilities among the various levels of government. Therefore, in accordance with Executive Order 13132, the BLM has determined that the final rule does not have sufficient Federalism implications to warrant preparation of a Federalism Assessment.

**Executive Order 13175, Consultation and Coordination With Indian Tribal Governments**

In accordance with Executive Order 13175, the BLM finds that the final rule does not include policies that have Tribal implications. Because this rule does not make significant substantive changes in the regulations and does not specifically involve Indian reservation lands (which are closed to the operation of the Mining Law), the BLM finds that the rule will have no implications for Indians, Indian Tribes, and Tribal governments.

**Executive Order 12988, Civil Justice Reform**

In accordance with Executive Order 12988, the BLM finds that the final rule does not unduly burden the judicial system, and therefore meets the requirements of sections 3(a) and 3(b)(2) of the Order. The BLM consulted with

the Department of the Interior's Office of the Solicitor during the drafting process.

**Paperwork Reduction Act**

The BLM has determined this final rule does not contain any new information collection requirements that the Office of Management and Budget (OMB) must approve under the Paperwork Reduction Act of 1995 (44 U.S.C. 3501 *et seq.*). The OMB has approved the information collection requirements in the regulations under OMB control number 1004-0114 that pertain to the payment of mining claim recordation and maintenance fees.

**National Environmental Policy Act (NEPA)**

This final rule does not constitute a major Federal action significantly affecting the quality of the human environment. A detailed statement under the National Environmental Policy Act of 1969 (NEPA) is not required because this rule is part of the routine administration of the fee legislation and is covered by a Departmental categorical exclusion provided for under 43 CFR 46.210(f). This rule will result in no new surface disturbing activities and therefore will have no effect on ecological or cultural resources. In promulgating this rule, the government is conducting routine and continuing government business of an administrative nature having limited context and intensity. Therefore, it is categorically excluded from environmental review under section 102(2)(C) of NEPA, pursuant to 43 CFR 46.205. The rule does not meet any of the extraordinary circumstances criteria for categorical exclusions listed at 43 CFR 46.215. Under Council on Environmental Quality regulations (40 CFR 1508.4) and the environmental policies and procedures of the Department, the term "categorical exclusion" means a category of actions which do not individually or cumulatively have a significant effect on the human environment and which have been found to have no such effect on procedures adopted by a Federal agency and for which, therefore, neither an environmental assessment nor an

environmental impact statement is required.

**Executive Order 13211, Actions Concerning Regulations That Significantly Affect Energy Supply, Distribution, or Use**

This rule is not a significant energy action. It will not have an adverse effect on energy supplies. To the extent that the rule affects the mining of energy minerals (i.e., uranium and other fissionable metals), the rule applies only a statutory adjustment of the mining claim location and maintenance fees that the BLM has been collecting for many years. It will not significantly change financial obligations of the mining industry.

**Author**

The principal author of this final rule is Sonia Santillan in the Solid Minerals Group assisted by the Division of Regulatory Affairs, Washington Office, BLM.

**List of Subjects in 43 CFR Part 3830**

Mineral royalties, Mines, Public lands—mineral resources, Reporting and recordkeeping requirements.

For the reasons stated in the preamble, the BLM amends 43 CFR part 3830 as follows:

**PART 3830—LOCATING, RECORDING, AND MAINTAINING MINING CLAIMS OR SITES; GENERAL PROVISIONS**

■ 1. The authority citation for part 3830 continues to read as follows:

**Authority:** 18 U.S.C. 1001, 3571; 30 U.S.C. 22, 28, 28k, 242, 611; 31 U.S.C. 9701; 43 U.S.C. 2, 1201, 1212, 1457, 1474, 1740, 1744; 115 Stat. 414; Pub. L. No. 112-74, 125 Stat. 786.

**Subpart D—BLM Service Charge and Fee Requirements**

■ 2. Amend § 3830.21 by revising paragraphs (a) and (d) of the table to read as follows:

**§ 3830.21 What are the different types of service charges and fees?**

\* \* \*

Transaction	Amount due per mining claim or site
(a) Recording a mining claim or site location (part 3833).	<p style="text-align: center;">A total sum which includes:</p> <p>(1) The processing fee for notices of location found in the fee schedule § 3000.12 of this chapter;</p> <p>(2) A one-time \$37 location fee; and</p> <p>(3)(i) For lode claims, mill sites and tunnel sites, an initial \$155 maintenance fee; or</p> <p>(ii) For placer claims, an initial \$155 maintenance fee for each 20 acres of the placer claim or portion thereof.</p>


RECEIVED  
PHOENIX, ARIZONA  
AZ STATE OFFICE  
AUG 15 P 2:32  
Waiver available

Transaction	Amount due per mining claim or site	Waiver available
(d) Maintaining a mining claim or site for one assessment year (part 3834).	(1) For lode claims, mill sites and tunnel sites, an annual maintenance fee of \$155 must be paid on or before September 1 each year. (2) For placer claims, a \$155 annual maintenance fee for each 20 acres of the placer claim or portion thereof must be paid on or before September 1 each year.	Yes. See part 3835.

Janice M. Schneider,  
 Assistant Secretary, Land and Minerals  
 Management.  
 [FR Doc. 2014-15259 Filed 6-27-14; 8:45 am]  
 BILLING CODE 4310-84-P

RECEIVED  
 JM AZ STATE OFFICE  
 2014 AUG 15 P 2:32  
 PHOENIX, ARIZONA

**United States Department of the Interior**  
**Bureau of Land Management**  
 LANDS/RECREATION & PLANNING  
 ONE N CENTRAL AVE  
 PHOENIX, AZ 85004 -2203  
 Phone: 602-417-9200



Receipt

No:

3102825

<b>Transaction #:</b> 3194395	
<b>Date of Transaction:</b> 08/15/2014	
<b>CUSTOMER:</b>	
PHOENIX CEMENT CO PO BOX 428 CLARKDALE, AZ 86324-0428 US	

LINE #	QTY	DESCRIPTION	REMARKS	UNIT PRICE	TOTAL
1	1.00	LOCATABLE MINERALS / MINING CLAIMS-NOT NEW-UNADJUD, ONE AUTH NO. ONLY / MINING CLAIM MONEY RECEIVED CASES: AMC207544/\$1080.00	ADDITIONAL MONIES (72)	- n/a -	1080.00
<b>TOTAL:</b>					<b>\$1,080.00</b>

PAYMENT INFORMATION			
1	AMOUNT:	1080.00	POSTMARKED: N/A
	TYPE:	CHECK	RECEIVED: 08/15/2014
	CHECK NO:	012017	
	NAME:	PHOENIX CEMENT CO 8800 E CHAPARRAL RD SUITE 155 AZ 85250 US	

REMARKS

This receipt was generated by the automated BLM Collections and Billing System and is a paper representation of a portion of the official electronic record contained therein.



Exhibit A  
Unpatented Mining Claims located in Yavapai County, Arizona

No	Claim Name	BLM Serial #	YC Book #	Page #	Township	Range	Section
1	Libby 1B	AMC207544	1570	700-701	13N	5E	1
2	Libby 1C	AMC207545	1570	702-703	13N	5E	1
3	Libby 1D	AMC207546	1570	704-705	13N	5E	1
4	Libby 1E	AMC207547	1570	706-707	13N	5E	1
5	Libby 1F	AMC207548	1570	708-709	13N	5E	1
6	Libby 2E	AMC207554	1570	664-665	13N	5E	1
7	Libby 2F	AMC207555	1570	666-667	13N	5E	1
8	Gypsum Heart A	AMC207561	1570	678-679	13N	5E	1
9	Gypsum Heart B	AMC207562	1570	680-681	13N	5E	1
10	Gypsum Heart C	AMC207563	1570	682-683	13N	5E	1
11	Gypsum Heart 2A	AMC207564	1570	692-693	13N	5E	1
12	Gypsum Heart 4B	AMC207571	1570	720-721	13N	5E	11
13	Gypsum Heart 4C	AMC207572	1570	722-723	13N	5E	11
14	Gypsum Heart 4D	AMC207573	1570	724-725	13N	5E	11
15	Mormon Flat A	AMC207598	1570	756-757	13N	5E	12
16	Troy D	AMC207611	1570	776-777	13N	5E	12
17	Verde Star 8C	AMC272763	1959	920-921	13N	5E	4
18	Verde Star 8D	AMC272764	1959	922-923	13N	5E	4
19	Verde Star 8E	AMC272765	1959	924-925	13N	5E	4
20	Verde Star 10A	AMC272767	1959	928-929	13N	5E	9
21	Verde Star 10B	AMC272768	1959	930-931	13N	5E	9
22	Verde Star 10C	AMC272769	1959	932-933	13N	5E	9
23	Verde Star 10D	AMC272770	1959	934-935	13N	5E	9
24	Verde Star 10E	AMC272771	1959	936-937	13N	5E	9
25	Verde Star 10F	AMC272772	1959	938-939	13N	5E	9
26	Verde Star 10G	AMC272773	1959	940-941	13N	5E	9
27	Verde Star 10H	AMC272774	1959	942-943	13N	5E	9
28	Verde Star 13A	AMC272783	1959	960-961	13N	5E	10
29	Verde Star 13B	AMC272784	1959	962-963	13N	5E	10
30	Verde Star 13D	AMC272786	1959	966-967	13N	5E	10
31	Verde Star 13F	AMC272788	1959	970-971	13N	5E	10

RECEIVED  
 MAR 9 9 06  
 STATE OFFICE  
 JUN - 4 9 09  
 1:57

No	Claim Name	BLM Serial #	YC Book #	Page #	Township	Range	Section
32	Verde Star 13H	AMC272790	1959	974-975	13N	5E	10
33	GH 1	AMC260521	1881	552-553	13N	5E	12
34	GH 2	AMC260522	1881	554-555	13N	5E	12
35	GH 3	AMC260523	1881	556-557	13N	5E	12
36	GH 4	AMC260524	1881	558-559	13N	5E	12
37	GH 11	AMC260531	1943	984-985	13N	5E	12
38	GH 12	AMC260532	1943	986-987	13N	5E	12
39	GH 14	AMC260534	1881	578-579	13N	5E	12
40	GH 15	AMC263074	1881	550-551	13N	5E	12
41	GH 16	AMC263075	1943	988-989	13N	5E	12
42	Smiths Well 1	AMC355391	3813	547	13N	5E	1
43	Smiths Well 2	AMC355392	3813	548	13N	5E	1
44	Smiths Well 3	AMC355393	3813	549	13N	5E	1
45	Smiths Well 4	AMC355394	3813	550	13N	5E	1
46	Smiths Well 5	AMC355395	3813	551	13N	5E	1
47	Smiths Well 6	AMC355396	3813	552	13N	5E	1
48	Smiths Well 7	AMC355397	3813	553	13N	5E	1
49	Smiths Well 8	AMC355398	3813	554	13N	5E	12
50	Smiths Well 9	AMC355399	3813	555	13N	5E	12
51	Smiths Well 10	AMC355400	3813	556	13N	5E	12
52	Smiths Well 11	AMC355401	3815	213	13N	5E	12
53	Smiths Well 12	AMC355402	3815	214	13N	5E	12
54	Smiths Well 13	AMC355403	3813	557	13N	5E	12
55	Smiths Well 14	AMC355404	3815	215	13N	5E	12
56	Smiths Well 15	AMC355405	3815	216	13N	5E	12
57	Smiths Well 16	AMC355406	3815	217	13N	5E	12
58	Smiths Well 17	AMC355407	3815	218	13N	5E	12
59	Smiths Well 18	AMC355408	3815	219	13N	5E	11
60	Smiths Well 19	AMC355409	3815	220	13N	5E	11

PHOENIX, ARIZONA

2014 JUN -4 P 1:57

RECEIVED  
BLM AZ STATE OFFICE

No	Claim Name	BLM Serial #	YC Inst #	Township	Range	Section
61	Billy I1	AMC427691	2014-0014802	13N	5E	22
62	Billy I2	AMC427692	2014-0014803	13N	5E	22
63	Billy I3	AMC427693	2014-0014804	13N	5E	22
64	Billy I4	AMC427694	2014-0014805	13N	5E	22
65	Billy I5	AMC427695	2014-0014806	13N	5E	22
66	Billy H1	AMC427696	2014-0014807	13N	5E	22
67	Glen Canyon C1	AMC427697	2014-0014808	13N	5E	1
68	Glen Canyon C2	AMC427698	2014-0014809	13N	5E	1
69	Glen Canyon D1	AMC427699	2014-0014810	13N	5E	1
70	Glen Canyon D2	AMC427700	2014-0014811	13N	5E	1
71	Mormon Flat C1	AMC427701	2014-0014812	13N	5E	12
72	Mormon Flat C2	AMC427702	2014-0014813	13N	5E	12


72 claims @ \$140 = \$10,080.00

RECEIVED  
BLM AZ STATE OFFICE  
2014 JUN -4 P 1:51  
PHOENIX, ARIZONA

NO. OF CLAIMS 72  
 AMOUNT 10080.00  
 RECEIPT NO. 3049241  
 INIT. ELG  
 \*\* BLM-ASO\*\*



**United States Department of the Interior**  
**Bureau of Land Management**  
 LANDS/RECREATION & PLANNING  
 ONE N CENTRAL AVE  
 PHOENIX, AZ 85004 -2203  
 Phone: 602-417-9200



Receipt

No: 3049241

<b>Transaction #:</b> 3139967	
<b>Date of Transaction:</b> 06/04/2014	
<b>CUSTOMER:</b>	
PHOENIX CEMENT CO PO BOX 428 CLARKDALE, AZ 86324-0428 US	

LINE #	QTY	DESCRIPTION	REMARKS	UNIT PRICE	TOTAL
1	1.00	LOCATABLE MINERALS / MINING CLAIMS- NOT NEW-UNADJUD, ONE AUTH NO. ONLY / MINING CLAIM MONEY RECEIVED CASES: AMC207544/\$10080.00	2015 MAINT (72)	- n/a -	10080.00
<b>TOTAL:</b>					<b>\$10,080.00</b>

PAYMENT INFORMATION			
1	AMOUNT:	10080.00	POSTMARKED: N/A
	TYPE:	CHECK	RECEIVED: 06/04/2014
	CHECK NO:	010429	
	NAME:	PHOENIX CEMENT CO 8800 E CHAPARRAL RD STE 155 SCOTTSDALE AZ 85250 US	

REMARKS

This receipt was generated by the automated BLM Collections and Billing System and is a paper representation of a portion of the official electronic record contained therein.

July 26, 2011

After recording, return to:  
Phoenix Cement Company  
Attn: Brian Langford  
P.O. Box 428  
Clarkdale, AZ 86324

AMC 355391  
AMC 363074  
AMC 260521  
AMC 207543  
AMC 272753  
AMC 87712

Bureau of Land Management  
Arizona State Office  
One North Central Avenue  
Suite 800  
Phoenix, AZ 85004-4427


NO. OF CLAIMS 65  
AMOUNT 9,100  
RECEIPT NO. 2402293  
INIT. SC  
\*\* BLM-ASO\*\*

**NOTICE OF INTENT TO HOLD MINING CLAIMS AND PAYMENT OF BLM MAINTENANCE FEE**

RE: Payment of Annual Claim Maintenance Fee

Dear Sir or Madam:

This will serve as notice that Salt River Pima-Maricopa Indian Community d.b.a. PHOENIX CEMENT COMPANY, whose current mailing address is: P.O. Box 428, Clarkdale, AZ 86324, intends to hold the mining claims described on Exhibit A attached hereto for the assessment year ending at 12 o'clock, noon, on September 1, 2012 by payment of the annual maintenance fee of \$140 per claim. Payment of such amount is made herewith for such assessment year for each of the claims, the name and BLM serial number with the book and page of recording of the location notice in the official records of Yavapai County, Arizona, of which is set forth on Exhibit A attached hereto and by this reference incorporated herein.

  
Brian L. Langford for  
Phoenix Cement Company

AUG 22 2011  
cm

RECEIVED  
BLM ARIZONA  
2011 AUG 11 A 10:38

Exhibit A  
Unpatented Mining Claims located in Yavapai County, Arizona

Numerical Sequence	Name of Claim	AMC Number	Yavapai County, AZ Recorder's Book #	Page #
1	Libby 1B	207544	1570	700,701
2	Libby 1C	207545	1570	702,703
3	Libby 1D	207546	1570	704,705
4	Libby 1E	207547	1570	706,707
✓ 5	Libby 1F	207548	1570	708,709
6	Libby 2E	207554	1570	664,665
✓ 7	Libby 2F	207555	1570	666,667
8	Gypsum Heart A	207561	1570	678,679
9	Gypsum Heart B	207562	1570	680,681
10	Gypsum Heart C	207563	1570	682,683
✓ 11	Gypsum Heart 2A	207564	1570	692,693
12	Gypsum Heart 4B	207571	1570	720,721
13	Gypsum Heart 4C	207572	1570	722,723
✓ 14	Gypsum Heart 4D	207573	1570	724,725
✓ 15	Mormon Flat A	207598	1570	756,757
✓ 16	Troy D	207611	1570	776,777
17	Verde Star 8C	272763	1959	920,921
18	Verde Star 8D	272764	1959	922,923
✓ 19	Verde Star 8E	272765	1959	924,924
20	Verde Star 10A	272767	1959	928,929
21	Verde Star 10B	272768	1959	930,931
22	Verde Star 10C	272769	1959	932,933
23	Verde Star 10D	272770	1959	934,935
24	Verde Star 10E	272771	1959	936,937
25	Verde Star 10F	272772	1959	938,939
26	Verde Star 10G	272773	1959	940,941
✓ 27	Verde Star 10H	272774	1959	942,943
28	Verde Star 13A	272783	1959	963,964
✓ 29	Verde Star 13B	272784	1959	962,963
✓ 30	Verde Star 13D	272786	1959	966,967
✓ 31	Verde Star 13F	272788	1959	970,971
✓ 32	Verde Star 13H	272790	1959	974,975
33	Billy H	87732	260	74
✓ 34	Billy I	87733	260	75
35	Billy R	87736	260	84
✓ 36	Billy S	87737	260	85
✓ 37	Billy Fraction	87739	260	92
38	GH Mill Site 1	260521	1866	275,276
39	GH Mill Site 2	260522	1866	277,278

RECEIVED

3/1/02

Numerical Sequence	Name of Claim	AMC Number	Yavapai County, AZ Recorder's Book #	Page #
40	GH Mill Site 3	260523	1866	279,280
✓ 41	GH Mill Site 4	260524	1866	281,282
✓ 42	GH Mill Site 11	260531	1866	295,296
✓ 43	GH Mill Site 12	260532	1866	297,298
✓ 44	GH Mill Site 14	260534	1866	301,302
✓ 45	GH Mill Site 15	263074	1881	550,551
✓ 46	GH Mill Site 16	263075	1881	548,549
47	Smiths Well 1	355391	3813	547
48	Smiths Well 2	355392	3813	548
49	Smiths Well 3	355393	3813	549
50	Smiths Well 4	355394	3813	550
51	Smiths Well 5	355395	3813	551
52	Smiths Well 6	355396	3813	552
53	Smiths Well 7	355397	3813	553
54	Smiths Well 8	355398	3813	554
55	Smiths Well 9	355399	3813	555
56	Smiths Well 10	355400	3813	556
57	Smiths Well 11	355401	3813	213
58	Smiths Well 12	355402	3815	214
59	Smiths Well 13	355403	3815	557
60	Smiths Well 14	355404	3813	215
61	Smiths Well 15	355405	3815	216
62	Smiths Well 16	355406	3815	217
63	Smiths Well 17	355407	3815	218
64	Smiths Well 18	355408	3815	219
✓ 65	Smiths Well 19	355409	3815	220

RECEIVED  
 COUNTY CLERK'S OFFICE  
 2011 AUG 11 AM 10:38  
 YAVAPAI COUNTY, ARIZONA

9/20/11

**United States Department of the Interior**  
**Bureau of Land Management**  
 LANDS/RECREATION & PLANNING  
 ONE N CENTRAL AVE  
 PHOENIX, AZ 85004 -2203  
 Phone: 602-417-9200

No:

*Corrected  
receipt  
following*

<b>Transaction #:</b> 2477519	
<b>Date of Transaction:</b> 08/11/2011	
<b>CUSTOMER:</b>	
PHOENIX CEMENT CO PO BOX 428 CLARKDALE, AZ 86324-0428 US	

LINE #	QTY	DESCRIPTION	REMARKS	UNIT PRICE	TOTAL
1	1.00	LOCATABLE MINERALS / MINING CLAIMS-NOT NEW-UNADJUD, ONE AUTH NO. ONLY / MINING CLAIM MONEY RECEIVED CASES: AMC207544/\$91000.00	MAINT (65) 2012	- n/a -	91000.00
<b>TOTAL:</b>					<b>\$91,000.00</b>

PAYMENT INFORMATION			
1	AMOUNT:	91000.00	POSTMARKED: N/A
	TYPE:	CHECK	RECEIVED: 08/11/2011
	CHECK NO:	096888	
	NAME:	PHOENIX CEMENT CO PO BOX 428 CLARKDALE AZ 86324-0428 US	

REMARKS

This receipt was generated by the automated BLM Collections and Billing System and is a paper representation of a portion of the official electronic record contained therein.

United States Department of the Interior  
 Bureau of Land Management  
 LANDS/RECREATION & PLANNING  
 ONE N CENTRAL AVE  
 PHOENIX, AZ 85004 -2203  
 Phone: 602-417-9200

Receipt

No:

2402293

Transaction #: 2477519  
 Date of Transaction: 08/11/2011

*\* corrected receipt*

CUSTOMER:

PHOENIX CEMENT CO  
 PO BOX 428  
 CLARKDALE, AZ 86324-0428 US

LINE #	QTY	DESCRIPTION	REMARKS	UNIT PRICE	TOTAL
1	1.00	LOCATABLE MINERALS / MINING CLAIMS-NOT NEW-UNADJUD, ONE AUTH NO. ONLY / MINING CLAIM MONEY RECEIVED CASES: AMC207544/\$9100.00	MAINT 2012/65	- n/a -	9100.00
<b>TOTAL:</b>					<b>\$9,100.00</b>

PAYMENT INFORMATION

1	AMOUNT:	9100.00	POSTMARKED:	N/A
	TYPE:	CHECK	RECEIVED:	08/11/2011
	CHECK NO:	096888		
	NAME:	PHOENIX CEMENT CO PO BOX 428 CLARKDALE AZ 86324-0428 US		

REMARKS

This receipt was generated by the automated BLM Collections and Billing System and is a paper representation of a portion of the official electronic record contained therein.

of the official electronic record contained therein.

AMC 87712  
207543  
260521  
263074  
292753  
355391  
356227  
360338  
366714  
375160

ENTERED INTO COMPUTER  
SEP 08 2010 ml

August 10, 2010

After recording, return to:  
Phoenix Cement Company  
Attn: Brian Langford  
P.O. Box 428  
Clarkdale, AZ 86324


Bureau of Land Management  
Arizona State Office  
One North Central Avenue  
Suite 800  
Phoenix, AZ 85004-4427

**NOTICE OF INTENT TO HOLD MINING CLAIMS AND PAYMENT  
OF BLM MAINTENANCE FEE**

RE: Payment of Annual Claim Maintenance Fee

Dear Sir or Madam:

This will serve as notice that Salt River Pima-Maricopa Indian Community d.b.a. PHOENIX CEMENT COMPANY, whose current mailing address is: P.O. Box 428, Clarkdale, AZ 86324, intends to hold the mining claims described on Exhibit A attached hereto for the assessment year ending at 12 o'clock, noon, on September 1, 2011 by payment of the annual maintenance fee of \$140 per claim. Payment of such amount is made herewith for such assessment year for each of the claims, the name and BLM serial number with the book and page of recording of the location notice in the official records of Yavapai County, Arizona, of which is set forth on Exhibit A attached hereto and by this reference incorporated herein. The mining claims described on Exhibit B are associated with patent application A-22975 and therefore exempt from rental fees per 43 CFR Parts 3730, et al.

  
Brian L. Langford for  
Phoenix Cement Company

RECEIVED  
BLM AZ STATE OFFICE  
2010 AUG 24 P 1:53  
PHOENIX, ARIZONA

NO. OF CLAIMS 65  
AMOUNT \$9,100.00  
RECEIPT NO. 2198920  
INIT. A.L.

**\*\* BLM-ASO \*\***



Exhibit A  
Unpatented Mining Claims located in Yavapai County, Arizona

Numerical Sequence	Name of Claim	AMC Number	Yavapai County, AZ Recorder's Book #	Page #
1	Libby 1B	207544	1570	700,701
2	Libby 1C	207545	1570	702,703
3	Libby 1D	207546	1570	704,705
4	Libby 1E	207547	1570	706,707
5	Libby 1F	207548	1570	708,709
6	Libby 2E	207554	1570	664,665
7	Libby 2F	207555	1570	666,667
8	Gypsum Heart A	207561	1570	678,679
9	Gypsum Heart B	207562	1570	680,681
10	Gypsum Heart C	207563	1570	682,683
11	Gypsum Heart 2A	207564	1570	692,693
12	Gypsum Heart 4B	207571	1570	720,721
13	Gypsum Heart 4C	207572	1570	722,723
14	Gypsum Heart 4D	207573	1570	724,725
15	Mormon Flat A	207598	1570	756,757
16	Troy D	207611	1570	776,777
17	Verde Star 8C	272763	1959	920
18	Verde Star 8D	272764	1959	922
19	Verde Star 8E	272765	1959	924
20	Verde Star 10A	272767	1959	928
21	Verde Star 10B	272768	1959	930
22	Verde Star 10C	272769	1959	932
23	Verde Star 10D	272770	1959	934
24	Verde Star 10E	272771	1959	936
25	Verde Star 10F	272772	1959	938
26	Verde Star 10G	272773	1959	940
27	Verde Star 10H	272774	1959	942
28	Verde Star 13A	272783	1959	963
29	Verde Star 13B	272784	1959	962
30	Verde Star 13D	272786	1959	966
31	Verde Star 13F	272788	1959	970
32	Verde Star 13H	272790	1959	974
33	Billy H	87732	260	74
34	Billy I	87733	260	75
35	Billy R	87736	260	84
36	Billy S	87737	260	85
37	Billy Fraction	87739	260	92
38	GH Mill Site 1	260521	1866	275,276
39	GH Mill Site 2	260522	1866	277,278

RECEIVED  
 2010 AUG 24 P 1:53  
 COUNTY CLERK  
 YAVAPAI COUNTY, ARIZONA

Numerical Sequence	Name of Claim	AMC Number	Yavapai County, AZ Recorder's Book #	Page #
40	GH Mill Site 3	260523	1866	279,280
41	GH Mill Site 4	260524	1866	281,282
42	GH Mill Site 11	260531	1866	295,296
43	GH Mill Site 12	260532	1866	297,298
44	GH Mill Site 14	260534	1866	301,302
45	GH Mill Site 15	263074	1881	550,551
46	GH Mill Site 16	263075	1881	548,549
47	Smiths Well 1	355391	3813	547
48	Smiths Well 2	355392	3813	548
49	Smiths Well 3	355393	3813	549
50	Smiths Well 4	355394	3813	550
51	Smiths Well 5	355395	3813	551
52	Smiths Well 6	355396	3813	552
53	Smiths Well 7	355397	3813	553
54	Smiths Well 8	355398	3813	554
55	Smiths Well 9	355399	3813	555
56	Smiths Well 10	355400	3813	556
57	Smiths Well 11	355401	3813	213
58	Smiths Well 12	355402	3815	214
59	Smiths Well 13	355403	3815	557
60	Smiths Well 14	355404	3813	215
61	Smiths Well 15	355405	3815	216
62	Smiths Well 16	355406	3815	217
63	Smiths Well 17	355407	3815	218
64	Smiths Well 18	355408	3815	219
65	Smiths Well 19	355409	3815	220

RECEIVED  
CLM AZ STATE OFFICE  
2010 AUG 24 P 1:53  
PHOENIX, ARIZONA

Exhibit A

Unpatented Mining Claims located in Yavapai County, Arizona removed from patent application A-22975

Numerical Sequence	Name of Claim	AMC Number	Yavapai County, AZ Recorder's Book #	Page #	Portion Removed
1	Mormon Flat C	207600	1570	752,753	S 1/2
2	Glen Canyon C	207576	1570	688,689	N 1/2
3	Glen Canyon D	207577	1570	690,691	N 1/2

RECEIVED  
BLM AZ STATE OFFICE  
2010 AUG 24 P 1:53  
PHOENIX, ARIZONA

NO. OF CLAIMS 3  
AMOUNT \$420.00  
RECEIPT NO. 2198920  
INIT. [Signature]

\*\* BLM-ASO \*\*

August 10, 2010

After recording, return to:  
Phoenix Cement Company  
Attn: Brian Langford  
P.O. Box 428  
Clarkdale, AZ 86324

Bureau of Land Management  
Arizona State Office  
One North Central Avenue  
Suite 800  
Phoenix, AZ 85004-4427

**NOTICE OF INTENT TO HOLD MINING CLAIMS AND PAYMENT  
OF BLM MAINTENANCE FEE**

RE: Payment of Annual Claim Maintenance Fee

Dear Sir or Madam:

This will serve as notice that Salt River Pima-Maricopa Indian Community d.b.a. PHOENIX CEMENT COMPANY, whose current mailing address is: P.O. Box 428, Clarkdale, AZ 86324, intends to hold the mining claims described on Exhibit A attached hereto for the assessment year ending at 12 o'clock, noon, on September 1, 2011 by payment of the annual maintenance fee of \$140 per claim. The claims have been associated with patent application A-22975 began in 1987 and therefore have been exempt from rental fees per 43 CFR Parts 3730. However, portions of the claims have withdrawn from the application. Payment of such amount is made herewith for such assessment year for each of the claims, the name and BLM serial number with the book and page of recording of the location notice in the official records of Yavapai County, Arizona, of which is set forth on Exhibit A attached hereto and by this reference incorporated herein.



Brian L. Langford for  
Phoenix Cement Company

PHOENIX, ARIZONA

2010 AUG 24 P 1:53

RECEIVED  
BLM AZ STATE OFFICE

August 10, 2010

After recording, return to:  
Phoenix Cement Company  
Attn: Brian Langford  
P.O. Box 428  
Clarkdale, AZ 86324


Bureau of Land Management  
Arizona State Office  
One North Central Avenue  
Suite 800  
Phoenix, AZ 85004-4427

**NOTICE OF INTENT TO HOLD MINING CLAIMS AND PAYMENT  
OF BLM MAINTENANCE FEE**

RE: Payment of Annual Claim Maintenance Fee

Dear Sir or Madam:

This will serve as notice that Salt River Pima-Maricopa Indian Community d.b.a. PHOENIX CEMENT COMPANY, whose current mailing address is: P.O. Box 428, Clarkdale, AZ 86324, intends to hold the mining claims described on Exhibit A attached hereto for the assessment year ending at 12 o'clock, noon, on September 1, 2011 by payment of the annual maintenance fee of \$140 per claim. Payment of such amount is made herewith for such assessment year for each of the claims, the name and BLM serial number with the book and page of recording of the location notice in the official records of Yavapai County, Arizona, of which is set forth on Exhibit A attached hereto and by this reference incorporated herein.

  
\_\_\_\_\_  
Brian L. Langford for  
Phoenix Cement Company

RECEIVED  
BLM AZ STATE OFFICE  
2010 AUG 24 P 1:53  
PHOENIX, ARIZONA

NO. OF CLAIMS 222  
AMOUNT \$31080.00  
RECEIPT NO. 2198920  
INIT. A.A.

\*\* BLM-ASO \*\*

## Exhibit A

### Unpatented Mining Claims located in the Verde Mining District, Yavapai County, Arizona

Numerical Sequence	Name of Claim	AMC Number	Book #	Page #	Township	Range	Section(s)
1	Pima No. 1	356227	3917	472	16N	2E	10
2	Pima No. 2	356228	3917	473	16N	3E	13
3	Pima No. 3	356229	3917	474	16N	2E	1
4	Pima No. 4	356230	3917	475	16N	2E	1
5	Pima No. 5	356231	3917	476	16N	2E	3
6	Pima No. 6	356232	3917	477	16N	2E	3
7	Pima No. 7	356233	3917	478	16N	2E	3
8	Pima No. 8	356234	3917	479	16N	2E	3
9	Pima No. 9	356235	3917	480	16N	2E	3
10	Pima No. 10	356236	3917	481	16N	2E	3
11	Pima No. 11	356237	3917	482	16N	2E	3
12	Pima No. 12	356238	3917	483	16N	2E	3
13	Pima No. 13	356239	3917	484	16N	2E	3
14	Pima No. 14	356240	3917	485	16N	2E	4
15	Pima No. 15	356241	3917	486	16N	2E	4
16	Pima No. 16	356242	3917	487	16N	2E	4
17	Pima No. 17	356243	3917	488	16N	2E	4
18	Pima No. 18	356244	3917	489	16N	2E	3
19	Pima No. 19	356245	3917	490	16N	2E	3
20	Pima No. 20	356246	3917	491	16N	2E	3
21	Pima No. 21	356247	3917	492	16N	2E	3
22	Pima No. 22	356248	3917	493	16N	2E	3
23	Pima No. 23	356249	3917	494	16N	2E	3
24	Pima No. 24	356250	3917	495	16N	2E	3
25	Pima No. 25	356251	3917	496	16N	2E	3
26	Pima No. 26	356252	3917	497	16N	2E	4
27	Pima No. 27	356253	3917	498	16N	2E	4
28	Pima No. 28	356254	3917	499	16N	2E	4
29	Pima No. 29	356255	3917	500	16N	2E	4
30	Pima No. 30	356256	3917	501	16N	2E	3
31	Pima No. 31	356257	3917	502	16N	2E	3
32	Pima No. 32	356258	3917	503	16N	2E	4
33	Pima No. 33	356259	3917	504	17N	2E	34
34	Pima No. 34	356260	3917	505	16N	2E	14
35	Pima No. 35	356261	3917	506	16N	2E	15
36	Pima No. 36	356262	3917	507	16N	2E	10
37	Pima No. 37	356263	3917	508	16N	2E	15
38	Pima No. 38	356264	3917	509	16N	2E	10
39	Pima No. 39	356265	3917	510	16N	2E	15
40	Pima No. 40	356266	3917	511	16N	2E	10
41	Pima No. 41	356267	3917	512	16N	2E	15
42	Pima No. 42	356268	3917	513	16N	2E	10
43	Pima No. 43	356269	3917	514	16N	2E	10

RECEIVED  
 CLERK OF SUPERIOR COURT  
 YAVAPAI COUNTY, ARIZONA  
 2008 AUG 24 P 1:53

Numerical Sequence	Name of Claim	AMC Number	Book #	Page #	Township	Range	Section(s)
44	Pima No. 44	356270	3917	515	16N	2E	10
45	Pima No. 45	356271	3917	516	16N	2E	10
46	Pima No. 46	356272	3917	517	16N	2E	9
47	Pima No. 47	356273	3917	518	16N	2E	11
48	Salt River No. 1	356274	3917	519	16N	2E	14, 15
49	Salt River No. 2	356275	3917	520	16N	2E	10,11,14,15
50	Salt River No. 3	356276	3917	521	16N	2E	15
51	Salt River No. 4	356277	3917	522	16N	2E	10, 15
52	Salt River No. 5	356278	3917	523	16N	2E	15
53	Salt River No. 6	356279	3917	524	16N	2E	10,15
54	Salt River No. 7	356280	3917	525	16N	2E	15
55	Salt River No. 8	356281	3917	526	16N	2E	10, 15
56	Salt River No. 9	356282	3917	527	16N	2E	15
57	Salt River No. 10	356283	3917	528	16N	2E	10, 15
58	Salt River No. 11	356284	3917	529	16N	2E	9, 10
59	Salt River No. 12	356285	3917	530	16N	2E	9, 10
60	Salt River No. 13	356286	3917	531	16N	2E	9, 10
61	Salt River No. 14	356287	3917	532	16N	2E	9, 10
62	Salt River No. 15	356288	3917	533	16N	2E	9
63	Salt River No. 15A	356289	3917	534	16N	2E	9
64	Salt River No. 17	356290	3917	535	16N	2E	3, 10
65	Salt River No. 18	356291	3917	536	16N	2E	3
66	Salt River No. 19	356292	3917	537	16N	2E	3, 10
67	Salt River No. 20	356293	3917	538	16N	2E	3
68	Salt River No. 21	356294	3917	539	16N	2E	3, 10
69	Salt River No. 22	356295	3917	540	16N	2E	3
70	Salt River No. 23	356296	3917	541	16N	2E	3, 10
71	Salt River No. 24	356297	3917	542	16N	2E	3
72	Salt River No. 25	356298	3917	543	16N	2E	3, 10
73	Salt River No. 26	356299	3917	544	16N	2E	3, 4
74	Salt River No. 27	356300	3917	545	16N	2E	3,4,9,10
75	Salt River No. 28	356301	3917	546	16N	2E	4
76	Salt River No. 29	356302	3917	547	16N	2E	4,9
77	Salt River No. 30	356303	3917	548	16N,17N	2E	3,35
78	Salt River No. 31	356304	3917	549	16N	2E	3
79	Salt River No. 32	356305	3917	550	16N, 17N	2E	3, 35
80	Salt River No. 33	356306	3917	551	16N	2E	3
81	Salt River No. 34	356307	3917	552	16N, 17N	2E	3, 35
82	Salt River No. 35	356308	3917	553	16N	2E	3
83	Salt River No. 36	356309	3917	554	16N, 17N	2E	34, 35
84	Salt River No. 37	356310	3917	555	16N	2E	3
85	Salt River No. 38	356311	3917	556	16N, 17N	2E	4, 34
86	Salt River No. 39	356312	3917	557	16N	2E	3, 4
87	Salt River No. 40	356313	3917	558	16N, 17N	2E	3, 4, 34
88	Salt River No. 41	356314	3917	559	16N	2E	4
89	Salt River No. 42	356315	3917	560	16N, 17N	2E	4, 34
90	Salt River No. 43	356316	3917	561	16N	2E	4

RECEIVED  
 COUNTY CLERK  
 PIMA COUNTY  
 OFFICE  
 153

Numerical Sequence	Name of Claim	AMC Number	Book #	Page #	Township	Range	Section(s)
91	Salt River No. 44	356317	3917	562	16N, 17N	2E	4, 34
92	Salt River No. 45	356318	3917	563	16N	2E	11
93	SRMG 1	360338	4123	140	16N	2E	11
94	SRMG 2	360339	4123	141	16N	2E	11
95	SRMG 3	360340	4123	142	16N	2E	11
96	SRMG 4	360341	4123	143	16N	2E	11
97	SRMG 5	360342	4123	144	16N	2E	12
98	SRMG 6	360343	4123	145	16N	2E	12
99	SRMG 7	360344	4123	146	16N	2E	12
100	SRMG 8	360345	4123	147	16N	2E	11
101	SRMG 9	360346	4123	148	16N	2E	11
102	SRMG 10	360347	4123	149	16N	2E	12
103	SRMG 11	360348	4123	150	16N	2E	12
104	SRMG 12	360349	4123	151	16N	2E	12
105	SRMG 13	360350	4123	152	16N	2E	2
106	SRMG 14	360351	4123	153	16N	2E	2
107	SRMG 15	360352	4123	154	16N	2E	2
108	SRMG 16	360353	4123	155	16N	2E	2
109	SRMG 17	360354	4123	156	16N	2E	2
110	SRMG 18	360355	4123	157	16N	2E	1
111	SRMG 19	360356	4123	158	16N	2E	1
112	SRMG 20	360357	4123	159	16N	2E	1
113	SRMG 21	360358	4123	160	16N	2E	1
114	SRMG 22	360359	4123	161	16N	2E	1
115	SRMG 23	360360	4123	162	16N	2E	2
116	SRMG 24	360361	4123	163	16N	2E	2
117	SRMG 25	360362	4123	164	16N	2E	2
118	SRMG 26	360363	4123	165	16N	2E	2
119	SRMG 27	360364	4123	166	16N	2E	2
120	SRMG 28	360365	4123	167	16N	2E	2
121	SRMG 29	360366	4123	168	16N	2E	1
122	SRMG 30	360367	4123	169	16N	2E	1
123	SRMG 31	360368	4123	170	16N	2E	1
124	SRMG 32	360369	4123	171	16N	2E	1
125	SRMG 33	360370	4123	172	16N	2E	1
126	SRMG 34	366714	4289	291	16N	2E	2
127	SRMG 35	360372	4123	174	16N	2E	2
128	SRMG 36	360373	4123	175	16N	2E	2
129	SRMG 37	360374	4123	176	16N	2E	2
130	SRMG 38	360375	4123	177	16N	2E	2
131	SRMG 39	360376	4123	178	16N	2E	1
132	SRMG 40	360377	4123	179	16N	2E	1
133	SRMG 41	360378	4123	180	16N	2E	1
134	SRMG 42	360379	4123	181	16N	2E	1
135	SRMG 43	360380	4123	182	16N	2E	1
136	SRMG 44	360381	4123	183	16N	2E	2
137	SRMG 45	360382	4123	184	16N	2E	2

RECEIVED  
 AUG 24 11:53  
 COUNTY OFFICE



Numerical Sequence	Name of Claim	AMC Number	Book #	Page #	Township	Range	Section(s)
138	SRMG 46	360383	4123	185	16N	2E	2
139	SRMG 47	360384	4123	186	16N	2E	2
140	SRMG 48	360385	4123	187	16N	2E	2
141	SRMG 49	360386	4123	188	16N	2E	1
142	SRMG 50	360387	4123	189	16N	2E	1
143	SRMG 51	360388	4123	190	16N	2E	1
144	SRMG 52	360389	4123	191	16N	2E	1
145	SRMG 53	360390	4123	192	16N	2E	1
146	SRMG 54	360391	4123	193	16N	2E	1
147	SRMG 55	360392	4289	292	16N	2E	2
148	SRMG 56	360393	4289	293	16N	2E	2
149	SRMG 57	360394	4289	294	16N	2E	2
150	SRMG 58	360395	4289	295	16N	2E	1
151	SRMG 59	360396	4289	296	16N	2E	1
152	SRMG 60	360397	4289	297	16N	2E	1
153	SRMG 61	360398	4289	298	16N	2E	1
154	Horseshoe #1	375160	4453	435	16N	2E	11
155	Horseshoe #2	375161	4453	436	16N	2E	11
156	Horseshoe #3	375162	4453	437	16N	2E	11
157	Horseshoe #4	375163	4453	438	16N	2E	11
158	Horseshoe #5	375164	4453	440	16N	2E	11, 12
159	Horseshoe #6	375165	4453	439	16N	2E	12
160	Horseshoe #7	375166	4453	441	16N	2E	12
161	Horseshoe #8	375167	4453	442	16N	2E	12
162	Horseshoe #9	375168	4453	443	16N	2E	12
163	Horseshoe #10	375169	4453	444	16N	2E	12
164	Horseshoe #11	375170	4453	445	16N	2E	2, 11
165	Horseshoe #12	375171	4453	446	16N	2E	2, 11
166	Horseshoe #13	375172	4453	447	16N	2E	2, 11
167	Horseshoe #14	375173	4453	448	16N	2E	1, 2, 11, 12
168	Horseshoe #15	375174	4453	449	16N	2E	1, 12
169	Horseshoe #16	375175	4453	450	16N	2E	1, 12
170	Horseshoe #17	375176	4453	451	16N	2E	1, 12
171	Horseshoe #18	375177	4453	452	16N	2E	1, 12
172	Horseshoe #19	375178	4453	453	16N	2E	2
173	Horseshoe #20	375179	4453	454	16N	2E	2
174	Horseshoe #21	375180	4453	455	16N	2E	2
175	Horseshoe #22	375181	4453	456	16N	2E	2
176	Horseshoe #23	375182	4453	457	16N	2E	2
177	Horseshoe #24	375183	4453	458	16N	2E	2
178	Horseshoe #25	375184	4453	459	16N	2E	2
179	Horseshoe #26	375185	4453	460	16N	2E	2
180	Horseshoe #27	375186	4453	461	16N	2E	2
181	Horseshoe #28	375187	4453	462	16N	2E	2
182	Horseshoe #29	375188	4453	463	16N	2E	2
183	Horseshoe #30	375189	4453	464	16N	2E	2
184	Horseshoe #31	375190	4453	465	16N	2E	2

200 AUG 21 11:53  
 RECEIVED  
 2

Numerical Sequence	Name of Claim	AMC Number	Book #	Page #	Township	Range	Section(s)
185	Horseshoe #32	375191	4453	466	16N	2E	2
186	Horseshoe #33	375192	4453	467	16N	2E	2
187	Horseshoe #34	375193	4453	468	16N	2E	2
188	Horseshoe #35	375194	4453	469	16N	2E	2
189	Horseshoe #36	375195	4453	470	16N	2E	2
190	Horseshoe #37	375196	4453	471	16N	2E	1, 2
191	Horseshoe #38	375197	4453	472	16N	2E	1
192	Horseshoe #39	375198	4453	473	16N	2E	1
193	Horseshoe #40	375199	4453	474	16N	2E	1
194	Horseshoe #41	375200	4453	475	16N	2E	1
195	Horseshoe #42	375201	4453	476	16N	2E	1
196	Horseshoe #43	375202	4453	477	16N	2E	1
197	Horseshoe #44	375203	4453	478	16N	2E	2
198	Horseshoe #45	375204	4453	479	16N	2E	2
199	Horseshoe #46	375205	4453	480	16N	2E	2
200	Horseshoe #47	375206	4453	481	16N	2E	2
201	Horseshoe #48	375207	4453	482	16N	2E	2
202	Horseshoe #49	375208	4453	483	16N	2E	2
203	Horseshoe #50	375209	4453	484	16N	2E	1
204	Horseshoe #51	375210	4453	485	16N	2E	1
205	Horseshoe #52	375211	4453	486	16N	2E	1
206	Horseshoe #53	375212	4453	487	16N	2E	1
207	Horseshoe #54	375213	4453	488	16N	2E	1
208	Horseshoe #55	375214	4453	489	16N	2E	1
209	Horseshoe #56	375215	4453	490	16N	2E	1
210	Horseshoe #57	375216	4453	491	16N	2E	2
211	Horseshoe #58	375217	4453	492	16N	2E	2
212	Horseshoe #59	375218	4453	493	16N	2E	2
213	Horseshoe #60	375219	4453	494	16N	2E	1
214	Horseshoe #61	375220	4453	495	16N	2E	1
215	Horseshoe #62	375221	4453	496	16N	2E	1
216	Horseshoe #63	375222	4453	497	16N	2E	2
217	Horseshoe #64	375223	4453	498	16N	2E	2
218	Horseshoe #65	375224	4453	499	16N	2E	2
219	Horseshoe #66	375225	4453	500	16N	2E	1
220	Horseshoe #67	375226	4453	501	16N	2E	1
221	Horseshoe #68	375227	4453	502	16N	2E	1
222	Horseshoe #69	375228	4453	503	16N	2E	1

RECEIVED  
 PLM AZ STATE OFFICE  
 2010 AUG 24 P 1:53  
 PHOENIX, ARIZONA

**United States Department of the Interior  
Bureau of Land Management  
LANDS/RECREATION & PLANNING  
ONE N CENTRAL AVE  
PHOENIX, AZ 85004 -2203  
Phone:**

Receipt

No: 2198920

<b>Transaction #:</b> 2268823		<b>ENTERED INTO COMPUTER</b> SEP 08 2010
<b>Date of Transaction:</b> 08/24/2010		
<b>CUSTOMER:</b>	PHOENIX CEMENT CO PO BOX 428 CLARKDALE, AZ 86324-0428 US	

LINE #	QTY	DESCRIPTION	REMARKS	UNIT PRICE	TOTAL
1	1.00	LOCATABLE MINERALS / MINING CLAIMS-NOT NEW-UNADJUD, ONE AUTH NO. ONLY / MINING CLAIM MONEY RECEIVED CASES: AMC207544/\$9100.00	MAINT FEE PYMNT (65) 2011	- n/a -	9100.00
2	1.00	LOCATABLE MINERALS / MINING CLAIMS-NOT NEW-UNADJUD, ONE AUTH NO. ONLY / MINING CLAIM MONEY RECEIVED CASES: AMC207600/\$420.00	MAINT FEE PYMNT (3) 2011	- n/a -	420.00
3	1.00	LOCATABLE MINERALS / MINING CLAIMS-NOT NEW-UNADJUD, ONE AUTH NO. ONLY / MINING CLAIM MONEY RECEIVED CASES: AMC356227/\$31080.00	MAINT FEE PYMNT (222) 2011	- n/a -	31080.00
<b>TOTAL:</b>					<b>\$40,600.00</b>

PAYMENT INFORMATION			
1	<b>AMOUNT:</b>	40600.00	<b>POSTMARKED:</b> N/A
	<b>TYPE:</b>	CHECK	<b>RECEIVED:</b> 08/24/2010
	<b>CHECK NO:</b>	91369	
	<b>NAME:</b>	PHOENIX CEMENT CO PO BOX 428 CLARKDALE AZ 86324-0428 US	

This receipt was generated by the automated BLM Collections and Billing System and is a paper representation of a portion

LEAD FILE NUMBERS:

AMC 356227, 360338 366714 375160

AMC 207543 272753 87712 260521

AMC 355391

**United States Department of the Interior**  
**Bureau of Land Management**  
 BUSINESS & SUPPORT SVCS DIV  
 ONE N CENTRAL AVE SUITE 800  
 PHOENIX, AZ 85004 -4427  
 Phone: (602) 417-9200

Receipt

No: 1964958

<b>Transaction #:</b> 2028749	
<b>Date of Transaction:</b> 07/27/2009	
<b>CUSTOMER:</b>	PHOENIX CEMENT CO PO BOX 428 CLARKDALE, AZ 86324-0428 US

LINE #	QTY	DESCRIPTION	REMARKS	UNIT PRICE	TOTAL
1	1.00	LOCATABLE MINERALS / MINING CLAIMS- NOT NEW-UNADJUD, ONE AUTH NO. ONLY / MINING CLAIM MONEY RECEIVED CASES: AMC360338/\$40600.00	MAINT 2010	- n/a -	40600.00
<b>TOTAL:</b>					<b>\$40,600.00</b>

PAYMENT INFORMATION					
1	AMOUNT:	40600.00	POSTMARKED:	07/23/2009	
	TYPE:	CHECK	RECEIVED:	07/27/2009	
	CHECK NO:	084485			
	NAME:	PHOENIX CEMENT COMPANY PO BOX 428 CLARKDALE AZ 86324-0428 US			

REMARKS
NO PAPER WORK ATTACHED WITH PAYMENT.

This receipt was generated by the automated BLM Collections and Billing System and is a paper representation of a portion of the official electronic record contained therein.

**ENTERED INTO COMPUTER**  
 8/3/09 *[Signature]*

July 21, 2009

After recording, return to:  
Phoenix Cement Company  
Attn: Brian Langford  
P.O. Box 428  
Clarkdale, AZ 86324


Bureau of Land Management  
Arizona State Office  
One North Central Avenue  
Suite 800  
Phoenix, AZ 85004-4427

**NOTICE OF INTENT TO HOLD MINING CLAIMS AND PAYMENT  
OF BLM MAINTENANCE FEE**

RE: Payment of Annual Claim Maintenance Fee

Dear Sir or Madam:

This will serve as notice that Salt River Pima-Maricopa Indian Community d.b.a. PHOENIX CEMENT COMPANY, whose current mailing address is: P.O. Box 428, Clarkdale, AZ 86324, intends to hold the mining claims described on Exhibit A attached hereto for the assessment year ending at 12 o'clock, noon, on September 1, 2010 by payment of the annual maintenance fee of \$140 per claim. Payment of such amount is made herewith for such assessment year for each of the claims, the name and BLM serial number with the book and page of recording of the location notice in the official records of Yavapai County, Arizona, of which is set forth on Exhibit A attached hereto and by this reference incorporated herein.

  
Brian L. Langford for  
Phoenix Cement Company

PHOENIX, ARIZONA  
2009 JUL 30 P 3: 58  
RECEIVED  
BLM ARIZONA STATE OFFICE

290  
#1964958

## Exhibit A

Unpatented Mining Claims located in the Verde Mining District, Yavapai County, Arizona

Numerical Sequence	Name of Claim	AMC Number	Book #	Page #	Township	Range	Section(s)
1	Pima No. 1	356227	3917	472	16N	2E	10
2	Pima No. 2	356228	3917	473	16N	3E	13
3	Pima No. 3	356229	3917	474	16N	2E	1
4	Pima No. 4	356230	3917	475	16N	2E	1
5	Pima No. 5	356231	3917	476	16N	2E	3
6	Pima No. 6	356232	3917	477	16N	2E	3
7	Pima No. 7	356233	3917	478	16N	2E	3
8	Pima No. 8	356234	3917	479	16N	2E	3
9	Pima No. 9	356235	3917	480	16N	2E	3
10	Pima No. 10	356236	3917	481	16N	2E	3
11	Pima No. 11	356237	3917	482	16N	2E	3
12	Pima No. 12	356238	3917	483	16N	2E	3
13	Pima No. 13	356239	3917	484	16N	2E	3
14	Pima No. 14	356240	3917	485	16N	2E	4
15	Pima No. 15	356241	3917	486	16N	2E	4
16	Pima No. 16	356242	3917	487	16N	2E	4
17	Pima No. 17	356243	3917	488	16N	2E	4
18	Pima No. 18	356244	3917	489	16N	2E	3
19	Pima No. 19	356245	3917	490	16N	2E	3
20	Pima No. 20	356246	3917	491	16N	2E	3
21	Pima No. 21	356247	3917	492	16N	2E	3
22	Pima No. 22	356248	3917	493	16N	2E	3
23	Pima No. 23	356249	3917	494	16N	2E	3
24	Pima No. 24	356250	3917	495	16N	2E	3
25	Pima No. 25	356251	3917	496	16N	2E	3
26	Pima No. 26	356252	3917	497	16N	2E	4
27	Pima No. 27	356253	3917	498	16N	2E	4
28	Pima No. 28	356254	3917	499	16N	2E	4
29	Pima No. 29	356255	3917	500	16N	2E	4
30	Pima No. 30	356256	3917	501	16N	2E	3
31	Pima No. 31	356257	3917	502	16N	2E	3
32	Pima No. 32	356258	3917	503	16N	2E	4
33	Pima No. 33	356259	3917	504	17N	2E	34
34	Pima No. 34	356260	3917	505	16N	2E	14
35	Pima No. 35	356261	3917	506	16N	2E	15
36	Pima No. 36	356262	3917	507	16N	2E	10
37	Pima No. 37	356263	3917	508	16N	2E	15
38	Pima No. 38	356264	3917	509	16N	2E	10
39	Pima No. 39	356265	3917	510	16N	2E	15
40	Pima No. 40	356266	3917	511	16N	2E	10
41	Pima No. 41	356267	3917	512	16N	2E	15
42	Pima No. 42	356268	3917	513	16N	2E	10
43	Pima No. 43	356269	3917	514	16N	2E	10

RECEIVED  
 JUL 30 P 3:58  
 2009

ERC

Numerical Sequence	Name of Claim	AMC Number	Book #	Page #	Township	Range	Section(s)
44	Pima No. 44	356270	3917	515	16N	2E	10
45	Pima No. 45	356271	3917	516	16N	2E	10
46	Pima No. 46	356272	3917	517	16N	2E	9
47	Pima No. 47	356273	3917	518	16N	2E	11
48	Salt River No. 1	356274	3917	519	16N	2E	14, 15
49	Salt River No. 2	356275	3917	520	16N	2E	10,11,14,15
50	Salt River No. 3	356276	3917	521	16N	2E	15
51	Salt River No. 4	356277	3917	522	16N	2E	10, 15
52	Salt River No. 5	356278	3917	523	16N	2E	15
53	Salt River No. 6	356279	3917	524	16N	2E	10,15
54	Salt River No. 7	356280	3917	525	16N	2E	15
55	Salt River No. 8	356281	3917	526	16N	2E	10, 15
56	Salt River No. 9	356282	3917	527	16N	2E	15
57	Salt River No. 10	356283	3917	528	16N	2E	10, 15
58	Salt River No. 11	356284	3917	529	16N	2E	9, 10
59	Salt River No. 12	356285	3917	530	16N	2E	9, 10
60	Salt River No. 13	356286	3917	531	16N	2E	9, 10
61	Salt River No. 14	356287	3917	532	16N	2E	9, 10
62	Salt River No. 15	356288	3917	533	16N	2E	9
63	Salt River No. 15A	356289	3917	534	16N	2E	9
64	Salt River No. 17	356290	3917	535	16N	2E	3, 10
65	Salt River No. 18	356291	3917	536	16N	2E	3
66	Salt River No. 19	356292	3917	537	16N	2E	3, 10
67	Salt River No. 20	356293	3917	538	16N	2E	3
68	Salt River No. 21	356294	3917	539	16N	2E	3, 10
69	Salt River No. 22	356295	3917	540	16N	2E	3
70	Salt River No. 23	356296	3917	541	16N	2E	3, 10
71	Salt River No. 24	356297	3917	542	16N	2E	3
72	Salt River No. 25	356298	3917	543	16N	2E	3, 10
73	Salt River No. 26	356299	3917	544	16N	2E	3, 4
74	Salt River No. 27	356300	3917	545	16N	2E	3,4,9,10
75	Salt River No. 28	356301	3917	546	16N	2E	4
76	Salt River No. 29	356302	3917	547	16N	2E	4,9
77	Salt River No. 30	356303	3917	548	16N,17N	2E	3,35
78	Salt River No. 31	356304	3917	549	16N	2E	3
79	Salt River No. 32	356305	3917	550	16N, 17N	2E	3, 35
80	Salt River No. 33	356306	3917	551	16N	2E	3
81	Salt River No. 34	356307	3917	552	16N, 17N	2E	3, 35
82	Salt River No. 35	356308	3917	553	16N	2E	3
83	Salt River No. 36	356309	3917	554	16N, 17N	2E	3, 34, 35
84	Salt River No. 37	356310	3917	555	16N	2E	3
85	Salt River No. 38	356311	3917	556	16N, 17N	2E	3, 4, 34
86	Salt River No. 39	356312	3917	557	16N	2E	3,4
87	Salt River No. 40	356313	3917	558	16N, 17N	2E	3, 4, 34
88	Salt River No. 41	356314	3917	559	16N	2E	4
89	Salt River No. 42	356315	3917	560	16N, 17N	2E	4, 34
90	Salt River No. 43	356316	3917	561	16N	2E	4

COUNTY OF PIMA, ARIZONA  
 DEPT. OF RECORDS & ADMINISTRATION  
 100 N. GILBERT AVENUE, SUITE 200  
 TUCSON, ARIZONA 85724

106



Numerical Sequence	Name of Claim	AMC Number	Book #	Page #	Township	Range	Section(s)
91	Salt River No. 44	356317	3917	562	16N, 17N	2E	4, 34
92 ✓	Salt River No. 45	356318	3917	563	16N	2E	11
93 L	SRMG 1	L360338	4123	140	16N	2E	11
94	SRMG 2	360339	4123	141	16N	2E	11
95	SRMG 3	360340	4123	142	16N	2E	11
96	SRMG 4	360341	4123	143	16N	2E	11
97	SRMG 5	360342	4123	144	16N	2E	12
98	SRMG 6	360343	4123	145	16N	2E	12
99	SRMG 7	360344	4123	146	16N	2E	12
100	SRMG 8	360345	4123	147	16N	2E	11
101	SRMG 9	360346	4123	148	16N	2E	11
102	SRMG 10	360347	4123	149	16N	2E	12
103	SRMG 11	360348	4123	150	16N	2E	12
104	SRMG 12	360349	4123	151	16N	2E	12
105	SRMG 13	360350	4123	152	16N	2E	2
106	SRMG 14	360351	4123	153	16N	2E	2
107	SRMG 15	360352	4123	154	16N	2E	2
108	SRMG 16	360353	4123	155	16N	2E	2
109	SRMG 17	360354	4123	156	16N	2E	2
110	SRMG 18	360355	4123	157	16N	2E	1
111	SRMG 19	360356	4123	158	16N	2E	1
112	SRMG 20	360357	4123	159	16N	2E	1
113	SRMG 21	360358	4123	160	16N	2E	1
114	SRMG 22	360359	4123	161	16N	2E	1
115	SRMG 23	360360	4123	162	16N	2E	2
116	SRMG 24	360361	4123	163	16N	2E	2
117	SRMG 25	360362	4123	164	16N	2E	2
118	SRMG 26	360363	4123	165	16N	2E	2
119	SRMG 27	360364	4123	166	16N	2E	2
120	SRMG 28	360365	4123	167	16N	2E	2
121	SRMG 29	360366	4123	168	16N	2E	1
122	SRMG 30	360367	4123	169	16N	2E	1
123	SRMG 31	360368	4123	170	16N	2E	1
124	SRMG 32	360369	4123	171	16N	2E	1
✓ 125	SRMG 33	360370	4123	172	16N	2E	1
✓ 126	SRMG 34	L366714	4289	291	16N	2E	2
127	SRMG 35	360372	4123	174	16N	2E	2
128	SRMG 36	360373	4123	175	16N	2E	2
129	SRMG 37	360374	4123	176	16N	2E	2
130	SRMG 38	360375	4123	177	16N	2E	2
131	SRMG 39	360376	4123	178	16N	2E	1
132	SRMG 40	360377	4123	179	16N	2E	1
133	SRMG 41	360378	4123	180	16N	2E	1
134	SRMG 42	360379	4123	181	16N	2E	1
135	SRMG 43	360380	4123	182	16N	2E	1
136	SRMG 44	360381	4123	183	16N	2E	2
137	SRMG 45	360382	4123	184	16N	2E	2

RECEIVED

246

Numerical Sequence	Name of Claim	AMC Number	Book #	Page #	Township	Range	Section(s)
138	SRMG 46	360383	4123	185	16N	2E	2
139	SRMG 47	360384	4123	186	16N	2E	2
140	SRMG 48	360385	4123	187	16N	2E	2
141	SRMG 49	360386	4123	188	16N	2E	1
142	SRMG 50	360387	4123	189	16N	2E	1
143	SRMG 51	360388	4123	190	16N	2E	1
144	SRMG 52	360389	4123	191	16N	2E	1
145	SRMG 53	360390	4123	192	16N	2E	1
146	SRMG 54	360391	4123	193	16N	2E	1
147	SRMG 55	360392	4289	292	16N	2E	2
148	SRMG 56	360393	4289	293	16N	2E	2
149	SRMG 57	360394	4289	294	16N	2E	2
150	SRMG 58	360395	4289	295	16N	2E	1
151	SRMG 59	360396	4289	296	16N	2E	1
152	SRMG 60	360397	4289	297	16N	2E	1
153	SRMG 61	360398	4289	298	16N	2E	1
154	Horseshoe #1	L 375160	4453	435	16N	2E	11
155	Horseshoe #2	375161	4453	436	16N	2E	11
156	Horseshoe #3	375162	4453	437	16N	2E	11
157	Horseshoe #4	375163	4453	438	16N	2E	11
158	Horseshoe #5	375164	4453	440	16N	2E	11, 12
159	Horseshoe #6	375165	4453	439	16N	2E	12
160	Horseshoe #7	375166	4453	441	16N	2E	12
161	Horseshoe #8	375167	4453	442	16N	2E	12
162	Horseshoe #9	375168	4453	443	16N	2E	12
163	Horseshoe #10	375169	4453	444	16N	2E	2, 11
164	Horseshoe #11	375170	4453	445	16N	2E	2, 11
165	Horseshoe #12	375171	4453	446	16N	2E	2, 11
166	Horseshoe #13	375172	4453	447	16N	2E	1, 2, 11, 12
167	Horseshoe #14	375173	4453	448	16N	2E	1, 12
168	Horseshoe #15	375174	4453	449	16N	2E	1, 12
169	Horseshoe #16	375175	4453	450	16N	2E	1, 12
170	Horseshoe #17	375176	4453	451	16N	2E	1, 12
171	Horseshoe #18	375177	4453	452	16N	2E	1, 12
172	Horseshoe #19	375178	4453	453	16N	2E	2
173	Horseshoe #20	375179	4453	454	16N	2E	2
174	Horseshoe #21	375180	4453	455	16N	2E	2
175	Horseshoe #22	375181	4453	456	16N	2E	2
176	Horseshoe #23	375182	4453	457	16N	2E	2
177	Horseshoe #24	375183	4453	458	16N	2E	2
178	Horseshoe #25	375184	4453	459	16N	2E	1
179	Horseshoe #26	375185	4453	460	16N	2E	1
180	Horseshoe #27	375186	4453	461	16N	2E	1
181	Horseshoe #28	375187	4453	462	16N	2E	1
182	Horseshoe #29	375188	4453	463	16N	2E	1
183	Horseshoe #30	375189	4453	464	16N	2E	1
184	Horseshoe #31	375190	4453	465	16N	2E	2

set

RECEIVED  
 2008  
 2008

Numerical Sequence	Name of Claim	AMC Number	Book #	Page #	Township	Range	Section(s)
185	Horseshoe #32	375191	4453	466	16N	2E	2
186	Horseshoe #33	375192	4453	467	16N	2E	2
187	Horseshoe #34	375193	4453	468	16N	2E	2
188	Horseshoe #35	375194	4453	469	16N	2E	2
189	Horseshoe #36	375195	4453	470	16N	2E	2
190	Horseshoe #37	375196	4453	471	16N	2E	1, 2
191	Horseshoe #38	375197	4453	472	16N	2E	1
192	Horseshoe #39	375198	4453	473	16N	2E	1
193	Horseshoe #40	375199	4453	474	16N	2E	1
194	Horseshoe #41	375200	4453	475	16N	2E	1
195	Horseshoe #42	375201	4453	476	16N	2E	1
196	Horseshoe #43	375202	4453	477	16N	2E	1
197	Horseshoe #44	375203	4453	478	16N	2E	2
198	Horseshoe #45	375204	4453	479	16N	2E	2
199	Horseshoe #46	375205	4453	480	16N	2E	2
200	Horseshoe #47	375206	4453	481	16N	2E	2
201	Horseshoe #48	375207	4453	482	16N	2E	2
202	Horseshoe #49	375208	4453	483	16N	2E	2
203	Horseshoe #50	375209	4453	484	16N	2E	1
204	Horseshoe #51	375210	4453	485	16N	2E	1
205	Horseshoe #52	375211	4453	486	16N	2E	1
206	Horseshoe #53	375212	4453	487	16N	2E	1
207	Horseshoe #54	375213	4453	488	16N	2E	1
208	Horseshoe #55	375214	4453	489	16N	2E	1
209	Horseshoe #56	375215	4453	490	16N	2E	1
210	Horseshoe #57	375216	4453	491	16N	2E	2
211	Horseshoe #58	375217	4453	492	16N	2E	2
212	Horseshoe #59	375218	4453	493	16N	2E	2
213	Horseshoe #60	375219	4453	494	16N	2E	1
214	Horseshoe #61	375220	4453	495	16N	2E	1
215	Horseshoe #62	375221	4453	496	16N	2E	1
216	Horseshoe #63	375222	4453	497	16N	2E	2
217	Horseshoe #64	375223	4453	498	16N	2E	2
218	Horseshoe #65	375224	4453	499	16N	2E	2
219	Horseshoe #66	375225	4453	500	16N	2E	1
220	Horseshoe #67	375226	4453	501	16N	2E	1
221	Horseshoe #68	375227	4453	502	16N	2E	1
222	Horseshoe #69	375228	4453	503	16N	2E	1

SEC

INDEX ARIZONA

2009 JUL 30 P 3:57

RECEIVED  
STATE OFFICE

July 21, 2009

After recording, return to:  
Phoenix Cement Company  
Attn: Brian Langford  
P.O. Box 428  
Clarkdale, AZ 86324

Bureau of Land Management  
Arizona State Office  
One North Central Avenue  
Suite 800  
Phoenix, AZ 85004-4427

**NOTICE OF INTENT TO HOLD MINING CLAIMS AND PAYMENT  
OF BLM MAINTENANCE FEE**

RE: Payment of Annual Claim Maintenance Fee

Dear Sir or Madam:

This will serve as notice that Salt River Pima-Maricopa Indian Community d.b.a. PHOENIX CEMENT COMPANY, whose current mailing address is: P.O. Box 428, Clarkdale, AZ 86324, intends to hold the mining claims described on Exhibit A attached hereto for the assessment year ending at 12 o'clock, noon, on September 1, 2010 by payment of the annual maintenance fee of \$140 per claim. The mining claims described on Exhibit B are associated with patent application A-22975 and therefore exempt from rental fees per 43 CFR Parts 3730, et al. Payment of such amount is made herewith for such assessment year for each of the claims, the name and BLM serial number with the book and page of recording of the location notice in the official records of Yavapai County, Arizona, of which is set forth on Exhibit A attached hereto and by this reference incorporated herein.

  
Brian L. Langford for  
Phoenix Cement Company

PHOENIX, ARIZONA

2009 JUL 30 P 3:57

RECEIVED  
BLM

EL

207543  
272753  
87712

Exhibit A  
Unpatented Mining Claims located in Yavapai County, Arizona

Numerical Sequence	Name of Claim	AMC Number	Yavapai County, AZ Recorder's Book #	Page #
1	Libby 1B	207544	1570	700,701
2	Libby 1C	207545	1570	702,703
3	Libby 1D	207546	1570	704,705
4	Libby 1E	207547	1570	706,707
5	Libby 1F	207548	1570	708,709
6	Libby 2E	207554	1570	664,665
7	Libby 2F	207555	1570	666,667
8	Gypsum Heart A	207561	1570	678,679
9	Gypsum Heart B	207562	1570	680,681
10	Gypsum Heart C	207563	1570	682,683
11	Gypsum Heart 2A	207564 ✓	1570	692,693
12	Gypsum Heart 4B	207571	1570	720,721
13	Gypsum Heart 4C	207572	1570	722,723
14	Gypsum Heart 4D	207573	1570	724,725
15	Mormon Flat A	207598	1570	756,757
16	Troy D	207611 ✓	1570	776,777
17	Verde Star 8C	272763	1959	920
18	Verde Star 8D	272764	1959	922
19	Verde Star 8E	272765	1959	924
20	Verde Star 10A	272767	1959	928
21	Verde Star 10B	272768	1959	930
22	Verde Star 10C	272769	1959	932
23	Verde Star 10D	272770	1959	934
24	Verde Star 10E	272771	1959	936
25	Verde Star 10F	272772	1959	938
26	Verde Star 10G	272773	1959	940
27	Verde Star 10H	272774	1959	942
28	Verde Star 13A	272783 ✓	1959	963
29	Verde Star 13B	272784 ✓	1959	962
30	Verde Star 13D	272786 ✓	1959	966
31	Verde Star 13F	272788 ✓	1959	970
32	Verde Star 13H	272790 ✓	1959	974
33	Billy H	87732	260	74
34	Billy I	87733	260	75
35	Billy R	87736	260	84
36	Billy S	87737	260	85
37	Billy Fraction	87739	260	92
38	GH Mill Site 1	260521	1866	275,276
39	GH Mill Site 2	260522	1866	277,278

RECEIVED  
YAVAPAI COUNTY, ARIZONA

RECEIVED  
STATE OFFICE

207

Numerical Sequence	Name of Claim	AMC Number	Yavapai County, AZ Recorder's Book #	Page #
40	GH Mill Site 3	260523	1866	279,280
41	GH Mill Site 4	260524	1866	281,282
42	GH Mill Site 11	260531	1866	295,296
43	GH Mill Site 12	260532	1866	297,298
44	GH Mill Site 14	260534	1866	301,302
45	GH Mill Site 15	263074	1881	550,551
46	GH Mill Site 16	263075	1881	548,549
47	Smiths Well 1	∟ 355391	3813	547
48	Smiths Well 2	355392	3813	548
49	Smiths Well 3	355393	3813	549
50	Smiths Well 4	355394	3813	550
51	Smiths Well 5	355395	3813	551
52	Smiths Well 6	355396	3813	552
53	Smiths Well 7	355397	3813	553
54	Smiths Well 8	355398	3813	554
55	Smiths Well 9	355399	3813	555
56	Smiths Well 10	355400	3813	556
57	Smiths Well 11	355401	3813	213
58	Smiths Well 12	355402	3815	214
59	Smiths Well 13	355403	3815	557
60	Smiths Well 14	355404	3813	215
61	Smiths Well 15	355405	3815	216
62	Smiths Well 16	355406	3815	217
63	Smiths Well 17	355407	3815	218
64	Smiths Well 18	355408	3815	219
65	Smiths Well 19	355409	3815	220

684

PHOENIX, ARIZONA  
 2009 JUL 30 P 3: 56  
 RECEIVED  
 COUNTY CLERK'S OFFICE

July 21, 2009

After recording, return to:  
Phoenix Cement Company  
Attn: Brian Langford  
P.O. Box 428  
Clarkdale, AZ 86324


Bureau of Land Management  
Arizona State Office  
One North Central Avenue  
Suite 800  
Phoenix, AZ 85004-4427

**NOTICE OF INTENT TO HOLD MINING CLAIMS AND PAYMENT  
OF BLM MAINTENANCE FEE**

RE: Payment of Annual Claim Maintenance Fee

Dear Sir or Madam:

This will serve as notice that Salt River Pima-Maricopa Indian Community d.b.a. PHOENIX CEMENT COMPANY, whose current mailing address is: P.O. Box 428, Clarkdale, AZ 86324, intends to hold the mining claims described on Exhibit A attached hereto for the assessment year ending at 12 o'clock, noon, on September 1, 2010 by payment of the annual maintenance fee of \$140 per claim. The claims have been associated with patent application A-22975 began in 1987 and therefore have been exempt from rental fees per 43 CFR Parts 3730. However, portions of the claims have withdrawn from the application. Payment of such amount is made herewith for such assessment year for each of the claims, the name and BLM serial number with the book and page of recording of the location notice in the official records of Yavapai County, Arizona, of which is set forth on Exhibit A attached hereto and by this reference incorporated herein.

  
Brian L. Langford for  
Phoenix Cement Company

PHOENIX, ARIZONA

2009 JUL 30 P 3:56

RECEIVED  
BLM ARIZONA STATE OFFICE

ELC

Exhibit A

Unpatented Mining Claims located in Yavapai County, Arizona removed from patent application A-22975

Numerical Sequence	Name of Claim	AMC Number	Yavapai County, AZ Recorder's Book #	Page #	Portion Removed
1	Mormon Flat C	207600	1570	752,753	S 1/2
2	Glen Canyon C	207576	1570	688,689	N 1/2
3	Glen Canyon D	207577	1570	690,691	N 1/2

RECEIVED  
CLM & STATE OFFICE  
2009 JUL 30 P 3:56  
PHOENIX, ARIZONA



FEE
\$8
\$5
\$11
\$4

July 21, 2008



After recording, return to:  
Phoenix Cement Company  
Attn: Brian Langford  
P.O. Box 428  
Clarkdale, AZ 86324

AMC 207543  
272753  
87712  
260521  
263074  
355391

Bureau of Land Management  
Arizona State Office  
One North Central Avenue  
Suite 800  
Phoenix, AZ 85004-4427

**NOTICE OF INTENT TO HOLD MINING CLAIMS AND PAYMENT OF BLM MAINTENANCE FEE**

RE: Payment of Annual Claim Maintenance Fee

Dear Sir or Madam:

This will serve as notice that Salt River Pima-Maricopa Indian Community d.b.a. PHOENIX CEMENT COMPANY, whose current mailing address is: P.O. Box 428, Clarkdale, AZ 86324, intends to hold the mining claims described on Exhibit A attached hereto for the assessment year ending at 12 o'clock, noon, on September 1, 2009 by payment of the annual maintenance fee of \$125 per claim. The mining claims described on Exhibit B are associated with patent application A-22975 and therefore exempt from rental fees per 43 CFR Parts 3730, et al. Payment of such amount is made herewith for such assessment year for each of the claims, the name and BLM serial number with the book and page of recording of the location notice in the official records of Yavapai County, Arizona, of which is set forth on Exhibit A attached hereto and by this reference incorporated herein.

ENTERED INTO COMPUTER  
AUG 04 2008 BS

Brian L. Langford for  
Phoenix Cement Company

EXC (65)  
8,125  
#1752543

PHOENIX, ARIZONA

2008 AUG -1 P 2: 36

RECEIVED  
BLM, AZ STATE OFFICE

ENTERED INTO COMPUTER

AUG 04 2008 PB

<b>AMC NUMBER</b>	<b>LEAD AMC NUMBER</b>
207544-548	AMC207543
207554-555	"
207561-564	"
207571-573	"
207598	"
207611	"
272763-765	AMC272753
272767-774	"
272783-784	"
272786	"
272788	"
272790	"
87732-733	AMC87712
87736-737	"
87739	"
260521-524	AMC260521
260531-532	"
260534	"
263074-075	AMC263074
355391-409	AMC355391



Exhibit A  
Unpatented Mining Claims located in Yavapai County, Arizona

Numerical Sequence	Name of Claim	AMC Number	Yavapai County, AZ Recorder's Book #	Page #
1	Libby 1B	207544	1570	700,701
2	Libby 1C	207545	1570	702,703
3	Libby 1D	207546	1570	704,705
4	Libby 1E	207547	1570	706,707
5	Libby 1F	207548	1570	708,709
6	Libby 2E	207554	1570	664,665
7	Libby 2F	207555	1570	666,667
8	Gypsum Heart A	207561	1570	678,679
9	Gypsum Heart B	207562	1570	680,681
10	Gypsum Heart C	207563	1570	682,683
11	Gypsum Heart 2A	207564	1570	692,693
12	Gypsum Heart 4B	207571	1570	720,721
13	Gypsum Heart 4C	207572	1570	722,723
14	Gypsum Heart 4D	207573	1570	724,725
15	Mormon Flat A	207598	1570	756,757
16	Troy D	207611	1570	776,777
17	Verde Star 8C	272763	1959	920
18	Verde Star 8D	272764	1959	922
19	Verde Star 8E	272765	1959	924
20	Verde Star 10A	272767	1959	928
21	Verde Star 10B	272768	1959	930
22	Verde Star 10C	272769	1959	932
23	Verde Star 10D	272770	1959	934
24	Verde Star 10E	272771	1959	936
25	Verde Star 10F	272772	1959	938
26	Verde Star 10G	272773	1959	940
27	Verde Star 10H	272774	1959	942
28	Verde Star 13A	272783	1959	963
29	Verde Star 13B	272784	1959	962
30	Verde Star 13D	272786	1959	966
31	Verde Star 13F	272788	1959	970
32	Verde Star 13H	272790	1959	974
33	Billy H	87732	260	74
34	Billy I	87733	260	75
35	Billy R	87736	260	84
36	Billy S	87737	260	85
37	Billy Fraction	87739	260	92
38	GH Mill Site 1	260521	1866	275,276
39	GH Mill Site 2	260522	1866	277,278

RECEIVED  
 B. L. M. AZ STATE OFFICE

2008 AUG 27 10 23 AM

PHOENIX, ARIZONA

*EAG*



Numerical Sequence	Name of Claim	AMC Number	Yavapai County, AZ Recorder's Book #	Page #
40	GH Mill Site 3	260523	1866	279,280
41	GH Mill Site 4	260524	1866	281,282
42	GH Mill Site 11	260531	1866	295,296
43	GH Mill Site 12	260532	1866	297,298
44	GH Mill Site 14	260534	1866	301,302
45	GH Mill Site 15	263074	1881	550,551
46	GH Mill Site 16	263075	1881	548,549
47	Smiths Well 1	355391	3813	547
48	Smiths Well 2	355392	3813	548
49	Smiths Well 3	355393	3813	549
50	Smiths Well 4	355394	3813	550
51	Smiths Well 5	355395	3813	551
52	Smiths Well 6	355396	3813	552
53	Smiths Well 7	355397	3813	553
54	Smiths Well 8	355398	3813	554
55	Smiths Well 9	355399	3813	555
56	Smiths Well 10	355400	3813	556
57	Smiths Well 11	355401	3813	213
58	Smiths Well 12	355402	3815	214
59	Smiths Well 13	355403	3815	557
60	Smiths Well 14	355404	3813	215
61	Smiths Well 15	355405	3815	216
62	Smiths Well 16	355406	3815	217
63	Smiths Well 17	355407	3815	218
64	Smiths Well 18	355408	3815	219
65	Smiths Well 19	355409	3815	220

525

RECEIVED  
B.L.M. AZ STATE OFFICE  
2008 AUG - 1 P 2: 35  
PHOENIX, ARIZONA

**United States Department of the Interior**  
**Bureau of Land Management**  
 BUSINESS & SUPPORT SVCS DIV  
 ONE N CENTRAL AVE SUITE 800  
 PHOENIX, AZ 85004 -4427  
 Phone: (602) 417-9200

Receipt

No: 1752543

Transaction #: 1809830		<b>ENTERED INTO COMPUTER</b>
Date of Transaction: 08/01/2008		
CUSTOMER:	PHOENIX CEMENT COMPANY AUG 04 2008 PB PO BOX 428 CLARKDALE, AZ 86324	

LINE #	QTY	DESCRIPTION	REMARKS	UNIT PRICE	TOTAL
1	1.00	LOCATABLE MINERALS / MINING CLAIMS- NOT NEW-UNADJUD, ONE AUTH NO. ONLY / MINING CLAIM MONEY RECEIVED (455) CASES: AMC207544/\$8125.00	MAINT 2009 (65)	- n/a -	8125.00
<b>TOTAL:</b>					<b>\$8,125.00</b>

PAYMENT INFORMATION			
1	AMOUNT:	\$8,125.00	POSTMARKED: N/A
	TYPE:	CHECK	RECEIVED: 08/01/2008
	CHECK NO:	077636	
	NAME:	PHOENIX CEMENT COMPANY PO BOX 428 CLARKDALE AZ 86324	

REMARKS

This receipt was generated by the automated BLM Collections and Billing System and is a paper representation of a portion of the official electronic record contained therein.

Message:

65 ROWS RETRIEVED

**= VERIFIED =**  
**ENTERED INTO COMPUTER**

AUG 04 2008

12

**CBS Export Results Report**

Include Resolved Records

**Record Status**

- Error Records (E/M/I)
- Accepted Records (A/W)
- "On Hold" Records (H)
- All Records (for s/n or receipt nr)
- Exported, No Results From CBS
- New (not yet exported)

Enter export Date (mm/dd/yyyy) ALL

Serial Number match (optional)

Receipt Nr (optional) 1752543

Export Nr (exclusive)

LR2000 User (defaults to login) ALL

**Search Criteria Responsible Area (Err**

User (U,X)

Programmer (P,X)

All (U,P,X)

Query

Reset

User Guide

	Resend?	Export Nr	A/D	Serial Nr	Mult	Code	\$ Amount	Remarks	Receipt Nr	LR2000 User	#Msg	Resolve
1	<input type="checkbox"/>	1777881	A	AMC207544		582	125.00	2009	1752543	P5BROWN		

July 25, 2007

THIS IS A CONFORMED COPY OF INSTRUMENT  
RECORDED ON DATE 8/23/07 TIME 2:24  
IN BOOK 4533 PAGE 758  
ANA WAYMAN-TRUJILLO, RECORDER  
[Signature] DEPUTY

After recording, return to:  
Phoenix Cement Company  
Attn: Brian Langford  
P.O. Box 428  
Clarkdale, AZ 86324

3
FEE
\$
\$8
\$5
\$1
\$

Bureau of Land Management  
Arizona State Office  
One North Central Avenue  
Suite 800  
Phoenix, AZ 85004-4427

AMC 207543  
272753  
260521  
263074  
355391  
87712

**NOTICE OF INTENT TO HOLD MINING CLAIMS AND PAYMENT  
OF BLM MAINTENANCE FEE**

RE: Payment of Annual Claim Maintenance Fee

Dear Sir or Madam:

This will serve as notice that Salt River Pima-Maricopa Indian Community d.b.a. PHOENIX CEMENT COMPANY, whose current mailing address is: P.O. Box 428, Clarkdale, AZ 86324, intends to hold the mining claims described on Exhibit A attached hereto for the assessment year ending at 12 o'clock, noon, on September 1, 2008 by payment of the annual maintenance fee of \$125 per claim. The mining claims described on Exhibit B are associated with patent application A-22975 and therefore exempt from rental fees per 43 CFR Parts 3730, et al. Payment of such amount is made herewith for such assessment year for each of the claims, the name and BLM serial number with the book and page of recording of the location notice in the official records of Yavapai County, Arizona, of which is set forth on Exhibit A attached hereto and by this reference incorporated herein.

[Signature]  
Brian L. Langford for  
Phoenix Cement Company

RECEIVED  
BLM, AZ STATE OFFICE  
2007 AUG 27 P 3:12  
PHOENIX, ARIZONA

**VERIFIED**  
OCT 15 2007 [Signature]

**ENTERED INTO COMPUTER**

9/19/07 aB

Exhibit A  
Unpatented Mining Claims located in Yavapai County, Arizona

Numerical Sequence	Name of Claim	AMC Number	Yavapai County, AZ Recorder's Book #	Page #
1	Libby 1B	207544	1570	700,701
2	Libby 1C	207545	1570	702,703
3	Libby 1D	207546	1570	704,705
4	Libby 1E	207547	1570	706,707
5	Libby 1F	207548	1570	708,709
6	Libby 2E	207554	1570	664,665
7	Libby 2F	207555	1570	666,667
8	Gypsum Heart A	207561	1570	678,679
9	Gypsum Heart B	207562	1570	680,681
10	Gypsum Heart C	207563	1570	682,683
11	Gypsum Heart 2A	207564	1570	692,693
12	Gypsum Heart 4B	207571	1570	720,721
13	Gypsum Heart 4C	207572	1570	722,723
14	Gypsum Heart 4D	207573	1570	724,725
15	Mormon Flat A	207598	1570	756,757
16	Troy D	207611	1570	776,777
17	Verde Star 8C	272763	1959	920
18	Verde Star 8D	272764	1959	922
19	Verde Star 8E	272765	1959	924
20	Verde Star 10A	272767	1959	928
21	Verde Star 10B	272768	1959	930
22	Verde Star 10C	272769	1959	932
23	Verde Star 10D	272770	1959	934
24	Verde Star 10E	272771	1959	936
25	Verde Star 10F	272772	1959	938
26	Verde Star 10G	272773	1959	940
27	Verde Star 10H	272774	1959	942
28	Verde Star 13A	272783	1959	963
29	Verde Star 13B	272784	1959	962
30	Verde Star 13D	272786	1959	966
31	Verde Star 13F	272788	1959	970
32	Verde Star 13H	272790	1959	974
33	Billy H	87732	260	74
34	Billy I	87733	260	75
35	Billy R	87736	260	84
36	Billy S	87737	260	85
37	Billy Fraction	87739	260	92
38	GH Mill Site 1	260521	1866	275,276
39	GH Mill Site 2	260522	1866	277,278

PHOENIX, ARIZONA

RECEIVED  
BLM ARIZONA STATE OFFICE



Numerical Sequence	Name of Claim	AMC Number	Yavapai County, AZ Recorder's Book #	Page #
40	GH Mill Site 3	260523	1866	279,280
41	GH Mill Site 4	260524	1866	281,282
42	GH Mill Site 11	260531	1866	295,296
43	GH Mill Site 12	260532	1866	297,298
44	GH Mill Site 14	260534	1866	301,302
45	GH Mill Site 15	263074	1881	550,551
46	GH Mill Site 16	263075	1881	548,549
47	Smiths Well 1	355391	3813	547
48	Smiths Well 2	355392	3813	548
49	Smiths Well 3	355393	3813	549
50	Smiths Well 4	355394	3813	550
51	Smiths Well 5	355395	3813	551
52	Smiths Well 6	355396	3813	552
53	Smiths Well 7	355397	3813	553
54	Smiths Well 8	355398	3813	554
55	Smiths Well 9	355399	3813	555
56	Smiths Well 10	355400	3813	556
57	Smiths Well 11	355401	3813	213
58	Smiths Well 12	355402	3815	214
59	Smiths Well 13	355403	3815	557
60	Smiths Well 14	355404	3813	215
61	Smiths Well 15	355405	3815	216
62	Smiths Well 16	355406	3815	217
63	Smiths Well 17	355407	3815	218
64	Smiths Well 18	355408	3815	219
65	Smiths Well 19	355409	3815	220

RECEIVED  
 B.L.M. AZ STATE OFFICE  
 2001 AUG 27 P 3:12  
 PHOENIX, ARIZONA

Exhibit B

Mining Claims associated with patent application A-22975

Numerical Sequence	Name of Claim	AMC Number	Yavapai County, AZ Recorder's Book #	Page #
1	Gypsum Heart 2B	207565	1570	694,695
2	Gypsum Heart 2C	207566	1570	696,697
3	Gypsum Heart 3A	207567	1570	712,713
4	Gypsum Heart 3B	207568	1570	714,715
5	Gypsum Heart 3C	207569	1570	716,717
6	Gypsum Heart 4A	207570	1570	718,719
7	<del>Mormon Flat C</del>	207600 -	1570	752,753
8	Mormon Flat D	207601 e	1570	750,751
9	Glen Canyon A	207574	1570	684,685
10	Glen Canyon B	207575	1570	686,687
11	<del>Glen Canyon C</del>	207576	1570	688,689
12	<del>Glen Canyon D</del>	207577	1570	690,691
13	GH Mill Site 5	260525	1866	283,284
14	GH Mill Site 6	260526	1866	285,286
15	GH Mill Site 7	260527	1866	287,288
16	GH Mill Site 8	260528	1866	289,290
17	GH Mill Site 9	260529	1866	291,292
18	GH Mill Site 10	260530	1866	293,294
19	GH Mill Site 13	260533	1866	299,300
20	GH Mill Site 17	263076	1866	546,547

RECEIVED  
B.L.M. AZ STATE OFFICE  
2001 AUG 27 P 3: 12  
PHOENIX, ARIZONA

**United States Department of the Interior**  
**Bureau of Land Management**  
 BUSINESS & SUPPORT SVCS DIV  
 ONE N CENTRAL AVE SUITE 800  
 PHOENIX, AZ 85004 -4427  
 Phone: (602) 417-9200

Receipt

No: 1554091

<b>Transaction #:</b> 1605661	
<b>Date of Transaction:</b> 08/27/2007	
<b>CUSTOMER:</b>	PHOENIX CEMENT COMPANY PO BOX 428 CLARKDALE, AZ 86324

LINE #	QTY	DESCRIPTION	REMARKS	UNIT PRICE	TOTAL
1	1.00	LOCATABLE MINERALS / MINING CLAIMS- NOT NEW-UNADJUD, ONE AUTH NO. ONLY / MINING CLAIM MONEY RECEIVED (455) <b>CASES: AMC207544/\$8125.00</b>	MAINT 2008/65	- n/a -	8125.00
<b>TOTAL:</b>					<b>\$8,125.00</b>

PAYMENT INFORMATION			
1	<b>AMOUNT:</b>	\$8,125.00	<b>POSTMARKED:</b> N/A
	<b>TYPE:</b>	CHECK	<b>RECEIVED:</b> 08/27/2007
	<b>CHECK NO:</b>	069532	
	<b>NAME:</b>	PHOENIX CEMENT COMPANY PO BOX 428 CLARKDALE AZ 86324	

<b>REMARKS</b>

This receipt was generated by the automated BLM Collections and Billing System and is a paper representation of a portion of the official electronic record contained therein.

LEAD FILE NUMBERS:

AMC 87712

AMC 263074

207543

272753

260521

355391

TRANSACTION DATE: 07/21/2006

AMOUNT PAID: \$8,125.00

RECEIPT NUMBER: 1319728

CODE NUMBER: 582

LEAD AMC SERIAL NUMBER	AMC SERIAL NUMBER(S)	NUMBER OF CLAIM(S)	AMOUNT PAID
AMC 87712	87732 - 87733	2	250
"	87736 - 87737	2	250
"	87739	1	125
207543	207544 - 207548	5	625
"	207554 - 207555	2	250
"	207561 - 207564	4	500
"	207571 - 207573	3	375
"	207598	1	125
"	207611	1	125
260521	<del>260521</del> - 260524	4	500
"	260531 - 260532	2	250
"	260534	1	125
263074	263074 - 263075	2	250
272753	272763 - 272765	3	375
"	272769 - 272774	8	1000
"	272783 - 272784	2	250
"	272786	1	125
<b>GRAND TOTAL(S):</b>	Sub total (cont. on back)	44	\$ 5,500

DATE ENTERED INTO COMPUTER: JUL 26 2006

INITIALS: FB/VERIFIED ps



July 20, 2006

After recording, return to:  
Phoenix Cement Company  
Attn: Brian Langford  
P.O. Box 428  
Clarkdale, AZ 86324


Bureau of Land Management  
Arizona State Office  
One North Central Avenue  
Suite 800  
Phoenix, AZ 85004-4427

**NOTICE OF INTENT TO HOLD MINING CLAIMS AND PAYMENT  
OF BLM MAINTENANCE FEE**

RE: Payment of Annual Claim Maintenance Fee

Dear Sir or Madam:

This will serve as notice that Salt River Pima-Maricopa Indian Community d.b.a. PHOENIX CEMENT COMPANY, whose current mailing address is: P.O. Box 428, Clarkdale, AZ 86324, intends to hold the mining claims described on Exhibit A attached hereto for the assessment year ending at 12 o'clock, noon, on September 1, 2007 by payment of the annual maintenance fee of \$125 per claim. The mining claims described on Exhibit B are associated with patent application A-22975 and therefore exempt from rental fees per 43 CFR Parts 3730, et al. Payment of such amount is made herewith for such assessment year for each of the claims, the name and BLM serial number with the book and page of recording of the location notice in the official records of Yavapai County, Arizona, of which is set forth on Exhibit A attached hereto and by this reference incorporated herein.

  
\_\_\_\_\_  
Brian L. Langford for  
Phoenix Cement Company

PHOENIX, ARIZONA

2006 JUL 21 A 11:18

RECEIVED  
B.L.M. AZ STATE OFFICE

Exhibit A  
Unpatented Mining Claims located in Yavapai County, Arizona

Numerical Sequence	Name of Claim	AMC Number	Yavapai County, AZ Recorder's Book #	Page #
1 ✓	Libby 1B	207544	1570	700,701
2 ✓	Libby 1C	207545	1570	702,703
3 ✓	Libby 1D	207546	1570	704,705
4 ✓	Libby 1E	207547	1570	706,707
5 ✓	Libby 1F	207548	1570	708,709
6 ✓	Libby 2E	207554	1570	664,665
7 ✓	Libby 2F	207555	1570	666,667
8 ✓	Gypsum Heart A	207561	1570	678,679
9 ✓	Gypsum Heart B	207562	1570	680,681
10 ✓	Gypsum Heart C	207563	1570	682,683
11 ✓	Gypsum Heart 2A	207564	1570	692,693
12 ✓	Gypsum Heart 4B	207571	1570	720,721
13 ✓	Gypsum Heart 4C	207572	1570	722,723
14 ✓	Gypsum Heart 4D	207573	1570	724,725
15 ✓	Mormon Flat A	207598	1570	756,757
16 ✓	Troy D	207611	1570	776,777
17 ✓	Verde Star 8C	272763	1959	920
18 ✓	Verde Star 8D	272764	1959	922
19 ✓	Verde Star 8E	272765	1959	924
20 ✓	Verde Star 10A	272767	1959	928
21 ✓	Verde Star 10B	272768	1959	930
22 ✓	Verde Star 10C	272769	1959	932
23 ✓	Verde Star 10D	272770	1959	934
24 ✓	Verde Star 10E	272771	1959	936
25 ✓	Verde Star 10F	272772	1959	938
26 ✓	Verde Star 10G	272773	1959	940
27 ✓	Verde Star 10H	272774	1959	942
28 ✓	Verde Star 13A	272783	1959	963
29 ✓	Verde Star 13B	272784	1959	962
30 ✓	Verde Star 13D	272786	1959	966
31 ✓	Verde Star 13F	272788	1959	970
32 ✓	Verde Star 13H	272790	1959	974
33 ✓	Billy H	87732	260	74
34 ✓	Billy I	87733	260	75
35 ✓	Billy R	87736	260	84
36 ✓	Billy S	87737	260	85
37 ✓	Billy Fraction	87739	260	92
38 ✓	GH Mill Site 1	260521	1866	275,276
39 ✓	GH Mill Site 2	260522	1866	277,278

2006 JUL 21 A 11:18  
 RECEIVED  
 P.L.M. AZ STATE OFFICE

**ENTERED IN COMPUTER**  
 JUL 26 2006 PB

39/sc

Numerical Sequence	Name of Claim	AMC Number	Yavapai County, AZ Recorder's Book #	Page #
40 ✓	GH Mill Site 3	260523	1866	279,280
41 ✓	GH Mill Site 4	260524	1866	281,282
42 ✓	GH Mill Site 11	260531	1866	295,296
43 ✓	GH Mill Site 12	260532	1866	297,298
44 ✓	GH Mill Site 14	260534	1866	301,302
45 ✓	GH Mill Site 15	263074	1881	550,551
46 ✓	GH Mill Site 16	263075	1881	548,549
47 ✓	Smiths Well 1	355391	3813	547
48 ✓	Smiths Well 2	355392	3813	548
49 ✓	Smiths Well 3	355393	3813	549
50 ✓	Smiths Well 4	355394	3813	550
51 ✓	Smiths Well 5	355395	3813	551
52 ✓	Smiths Well 6	355396	3813	552
53 ✓	Smiths Well 7	355397	3813	553
54 ✓	Smiths Well 8	355398	3813	554
55 ✓	Smiths Well 9	355399	3813	555
56 ✓	Smiths Well 10	355400	3813	556
57 ✓	Smiths Well 11	355401	3813	213
58 ✓	Smiths Well 12	355402	3815	214
59 ✓	Smiths Well 13	355403	3815	557
60 ✓	Smiths Well 14	355404	3813	215
61 ✓	Smiths Well 15	355405	3815	216
62 ✓	Smiths Well 16	355406	3815	217
63 ✓	Smiths Well 17	355407	3815	218
64 ✓	Smiths Well 18	355408	3815	219
65 ✓	Smiths Well 19	355409	3815	220

**ENTERED IN COMPUTER**

JUL 26 2006 PB

PHOENIX, ARIZONA

2006 JUL 21 A 11: 18

RECEIVED  
B.L.M. AZ STATE OFFICE

26/se



United States Department of the Interior

Bureau of Land Management  
 BUSINESS & SUPPORT SVCS DIV  
 ONE N CENTRAL AVE  
 PHOENIX, AZ 85004 -2203  
 Phone: (602) 417-9200

Receipt

No: 1319728

<b>Transaction #:</b> 1364487		<b>ENTERED IN COMPUTER</b> JUL 26 2006 PB
<b>Date of Transaction:</b> 07/21/2006		
<b>CUSTOMER:</b>	BRIAN LANGFORD PHOENIX CEMENT COMPANY BOX 428 CLARKDALE, AZ 86324	

LINE #	QTY	DESCRIPTION	REMARKS	UNIT PRICE	TOTAL
1	1.00	LOCATABLE MINERALS / MINING CLAIMS-NOT NEW-UNADJUD, ONE AUTH NO. ONLY / MINING CLAIM MONEY RECEIVED (455) CASES: AMC207544/\$8125.00	MAINT 2007 (65)	- n/a -	8125.00
<b>TOTAL:</b>					<b>\$8,125.00</b>

PAYMENT INFORMATION			
1	<b>AMOUNT:</b>	\$8,125.00	<b>POSTMARKED:</b> N/A
	<b>TYPE:</b>	CHECK	<b>RECEIVED:</b> 07/21/2006
	<b>CHECK NO:</b>	060431	
	<b>NAME:</b>	PHOENIX CEMENT COMPANY LANGFORD, BRIAN BOX 428 CLARKDALE AZ 86324	

REMARKS

This receipt was generated by the automated BLM Collections and Billing System and is a paper representation of a portion of the official electronic record contained therein.

**Message:**

65 ROWS RETRIEVED

JUL 26 2006  
VERIFIED-PB

**CBS Export Results Report**

Include Resolved Records

**Record Status**

- Error Records (E/M/I)
- Accepted Records (A/W)
- "On Hold" Records (H)
- All Records (for s/n or receipt nr)
- Exported, No Results From CBS
- New (not yet exported)

**Search Criteria**

Enter export Date (mm/dd/yyyy) ALL

Serial Number match (optional)

Receipt Nr (optional) 1319728

Export Nr (exclusive)

LR2000 User (defaults to login) ALL

**Responsible Arc**

- User (U,X)
- Programme
- All (U,P,X)

Query

Reset

User

Resend?	Export Nr	A/D	Serial Nr	Mult	Code	\$ Amount	Remarks	Receipt Nr	LR2000 User	#Msg	Resolved
---------	-----------	-----	-----------	------	------	-----------	---------	------------	-------------	------	----------

**United States Department of the Interior**  
**Bureau of Land Management**  
 BUSINESS & SUPPORT SVCS DIV  
 222 N CENTRAL AVE  
 PHOENIX, AZ 85004 -2203  
 Phone: (602) 417-9200

Receipt	
No:	1123041

<b>Transaction #:</b> 1161985	AMC 207543
<b>Date of Transaction:</b> 08/05/2005	AMC 272753
<b>CUSTOMER:</b> PHOENIX CEMENT CO	AMC 87712
BOX 428	AMC 260521
CLARKDALE, AZ 86324	AMC 263074

AMC 355391  
 AMC 360338  
 AMC 356227

AMC 366714

LINE #	QTY	DESCRIPTION	REMARKS	UNIT PRICE	TOTAL
1	1.00	LOCATABLE MINERALS / MINING CLAIMS-NOT NEW-UNADJUD, ONE AUTH NO. ONLY / MINING CLAIM MONEY RECEIVED (455) CASES: AMC207544/\$27250.00	MAINT 2006/218	- n/a -	27250.00
<b>TOTAL:</b>					<b>\$27,250.00</b>

PAYMENT INFORMATION			
1	AMOUNT:	\$27,250.00	POSTMARKED: N/A
	TYPE:	CHECK	RECEIVED: 08/05/2005
	CHECK NO:	051515	
	NAME:	PHOENIX CEMENT CO BOX 428 CLARKDALE AZ 86324	

REMARKS

This receipt was generated by the automated BLM Collections and Billing System and is a paper representation of a portion of the official electronic record contained therein.

ENTERED BY COMPUTER

RE 9/15/05

Hand Delivered

August 1, 2005

Bureau of Land Management  
Arizona State Office  
222 North Central Avenue  
Phoenix, AZ 85004-2203

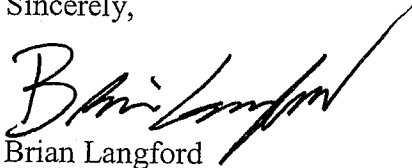
ATTN: Mining Claim Section

RE: 65 Gypsum Mining Claims  
Salt River Pima-Maricopa Indian Community d.b.a. Phoenix Cement Company

Dear Sirs:

Please find enclosed a check for \$8125.00 for payment of Annual Maintenance Fees for Intent to Hold on 65 mining claims. All of the following claims are in common and are in conjunction with patented land held by the owner, Salt River Pima-Maricopa Indian Community d.b.a. Phoenix Cement Company. One hundred twenty five dollars (\$125.00) per claim is paid herein by the owner of said claims for the purpose of complying with the laws of the United States of America pertaining to assessment or annual maintenance and further development.

Sincerely,



Brian Langford  
Mining Engineer  
Phoenix Cement Company

Enclosures

RECEIVED  
B.L.M. AZ STATE OFFICE  
2005 AUG -5 P 2:08  
PHOENIX, ARIZONA

Table 1

Numerical Sequence	Name of Claim	AMC Number	Yavapai County, AZ Recorder's Book #	Page #
1	Libby 1B	207544	1570	700,701
2	Libby 1C	207545	1570	702,703
3	Libby 1D	207546	1570	704,705
4	Libby 1E	207547	1570	706,707
5	Libby 1F	207548	1570	708,709
6	Libby 2E	207554	1570	664,665
7	Libby 2F	207555	1570	666,667
8	Gypsum Heart A	207561	1570	678,679
9	Gypsum Heart B	207562	1570	680,681
10	Gypsum Heart C	207563	1570	682,683
11	Gypsum Heart 2A	207564	1570	692,693
12	Gypsum Heart 4B	207571	1570	720,721
13	Gypsum Heart 4C	207572	1570	722,723
14	Gypsum Heart 4D	207573	1570	724,725
15	Mormon Flat A	207598	1570	756,757
16	Troy D	207611	1570	776,777
17	Verde Star 8C	272763	1959	920
18	Verde Star 8D	272764	1959	922
19	Verde Star 8E	272765	1959	924
20	Verde Star 10A	272767	1959	928
21	Verde Star 10B	272768	1959	930
22	Verde Star 10C	272769	1959	932
23	Verde Star 10D	272770	1959	934
24	Verde Star 10E	272771	1959	936
25	Verde Star 10F	272772	1959	938
26	Verde Star 10G	272773	1959	940
27	Verde Star 10H	272774	1959	942
28	Verde Star 13A	272783	1959	963
29	Verde Star 13B	272784	1959	962
30	Verde Star 13D	272786	1959	966
31	Verde Star 13F	272788	1959	970
32	Verde Star 13H	272790	1959	974
33	Billy H	87732	260	74
34	Billy I	87733	260	75
35	Billy R	87736	260	84
36	Billy S	87737	260	85
37	Billy Fraction	87739	260	92
38	GH Mill Site 1	260521	1866	275,276
39	GH Mill Site 2	260522	1866	277,278
40	GH Mill Site 3	260523	1866	279,280

2005 AUG-5  
 PHOENIX, ARIZONA

RECEIVED  
 B.L.M. AZ STATE OFFICE

ENTERED BY COMPUTER

RE 9/15/05

40  
TMC

Numerical Sequence	Name of Claim	AMC Number	Yavapai County, AZ Recorder's Book #	Page #
41	GH Mill Site 4	260524	1866	281,282
42	GH Mill Site 11	260531	1866	295,296
43	GH Mill Site 12	260532	1866	297,298
44	GH Mill Site 14	260534	1866	301,302
45	GH Mill Site 15	263074	1881	550,551
46	GH Mill Site 16	263075	1881	548,549
47	Smiths Well 1	355391	3813	547
48	Smiths Well 2	355392	3813	548
49	Smiths Well 3	355393	3813	549
50	Smiths Well 4	355394	3813	550
51	Smiths Well 5	355395	3813	551
52	Smiths Well 6	355396	3813	552
53	Smiths Well 7	355397	3813	553
54	Smiths Well 8	355398	3813	554
55	Smiths Well 9	355399	3813	555
56	Smiths Well 10	355400	3813	556
57	Smiths Well 11	355401	3813	213
58	Smiths Well 12	355402	3815	214
59	Smiths Well 13	355403	3815	557
60	Smiths Well 14	355404	3813	215
61	Smiths Well 15	355405	3815	216
62	Smiths Well 16	355406	3815	217
63	Smiths Well 17	355407	3815	218
64	Smiths Well 18	355408	3815	219
65	Smiths Well 19	355409	3815	220

RECEIVED  
B.L.M. AZ STATE OFFICE  
2005 AUG -5 P 2:08  
PHOENIX, ARIZONA

ENTERED IN COMPUTER

RE 9/15/05

25  
TMC

Hand Delivered

August 1, 2005

Bureau of Land Management  
Arizona State Office  
222 North Central Avenue  
Phoenix, AZ 85004-2203

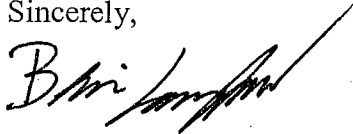
ATTN: Mining Claim Section

RE: 153 Mining Claims  
Salt River Pima-Maricopa Indian Community d.b.a. Phoenix Cement Company

Dear Sirs:

Please find enclosed a check for \$19125.00 for payment of Annual Maintenance Fees for Intent to Hold on 153 mining claims. All of the following claims are in common and are in conjunction with patented land held by the owner, Salt River Pima-Maricopa Indian Community d.b.a. Phoenix Cement Company. One hundred twenty five dollars (\$125.00) per claim is paid herein by the owner of said claims for the purpose of complying with the laws of the United States of America pertaining to assessment or annual maintenance and further development.

Sincerely,



Brian Langford  
Mining Engineer  
Phoenix Cement Company

Enclosures

RECEIVED  
B.L.M. AZ STATE OFFICE  
2005 AUG -5 P 2:08  
PHOENIX, ARIZONA

Table 1

Numerical Sequence	Name of Claim	AMC Number	Yavapai County, AZ Recorder's Book #	Page #
1	Pima No. 1	356227	3917	472
2	Pima No. 2	356228	3917	473
3	Pima No. 3	356229	3917	474
4	Pima No. 4	356230	3917	475
5	Pima No. 5	356231	3917	476
6	Pima No. 6	356232	3917	477
7	Pima No. 7	356233	3917	478
8	Pima No. 8	356234	3917	479
9	Pima No. 9	356235	3917	480
10	Pima No. 10	356236	3917	481
11	Pima No. 11	356237	3917	482
12	Pima No. 12	356238	3917	483
13	Pima No. 13	356239	3917	484
14	Pima No. 14	356240	3917	485
15	Pima No. 15	356241	3917	486
16	Pima No. 16	356242	3917	487
17	Pima No. 17	356243	3917	488
18	Pima No. 18	356244	3917	489
19	Pima No. 19	356245	3917	490
20	Pima No. 20	356246	3917	491
21	Pima No. 21	356247	3917	492
22	Pima No. 22	356248	3917	493
23	Pima No. 23	356249	3917	494
24	Pima No. 24	356250	3917	495
25	Pima No. 25	356251	3917	496
26	Pima No. 26	356252	3917	497
27	Pima No. 27	356253	3917	498
28	Pima No. 28	356254	3917	499
29	Pima No. 29	356255	3917	500
30	Pima No. 30	356256	3917	501
31	Pima No. 31	356257	3917	502
32	Pima No. 32	356258	3917	503
33	Pima No. 33	356259	3917	504
34	Pima No. 34	356260	3917	505
35	Pima No. 35	356261	3917	506
36	Pima No. 36	356262	3917	507
37	Pima No. 37	356263	3917	508
38	Pima No. 38	356264	3917	509
39	Pima No. 39	356265	3917	510
40	Pima No. 40	356266	3917	511
41	Pima No. 41	356267	3917	512
42	Pima No. 42	356268	3917	513
43	Pima No. 43	356269	3917	514

2005 AUG 15  
 PHOENIX, ARIZONA  
 RECEIVED  
 B.L.M. AZ STATE OFFICE

43

RE 9/15/05



Numerical Sequence	Name of Claim	AMC Number	Yavapai County, AZ Recorder's Book #	Page #
44	Pima No. 44	356270	3917	515
45	Pima No. 45	356271	3917	516
46	Pima No. 46	356272	3917	517
47	Pima No. 47	356273	3917	518
48	Salt River No. 1	356274	3917	519
49	Salt River No. 2	356275	3917	520
50	Salt River No. 3	356276	3917	521
51	Salt River No. 4	356277	3917	522
52	Salt River No. 5	356278	3917	523
53	Salt River No. 6	356279	3917	524
54	Salt River No. 7	356280	3917	525
55	Salt River No. 8	356281	3917	526
56	Salt River No. 9	356282	3917	527
57	Salt River No. 10	356283	3917	528
58	Salt River No. 11	356284	3917	529
59	Salt River No. 12	356285	3917	530
60	Salt River No. 13	356286	3917	531
61	Salt River No. 14	356287	3917	532
62	Salt River No. 15	356288	3917	533
63	Salt River No. 15A	356289	3917	534
64	Salt River No. 17	356290	3917	535
65	Salt River No. 18	356291	3917	536
66	Salt River No. 19	356292	3917	537
67	Salt River No. 20	356293	3917	538
68	Salt River No. 21	356294	3917	539
69	Salt River No. 22	356295	3917	540
70	Salt River No. 23	356296	3917	541
71	Salt River No. 24	356297	3917	542
72	Salt River No. 25	356298	3917	543
73	Salt River No. 26	356299	3917	544
74	Salt River No. 27	356300	3917	545
75	Salt River No. 28	356301	3917	546
76	Salt River No. 29	356302	3917	547
77	Salt River No. 30	356303	3917	548
78	Salt River No. 31	356304	3917	549
79	Salt River No. 32	356305	3917	550
80	Salt River No. 33	356306	3917	551
81	Salt River No. 34	356307	3917	552
82	Salt River No. 35	356308	3917	553
83	Salt River No. 36	356309	3917	554
84	Salt River No. 37	356310	3917	555
85	Salt River No. 38	356311	3917	556
86	Salt River No. 39	356312	3917	557
87	Salt River No. 40	356313	3917	558
88	Salt River No. 41	356314	3917	559
89	Salt River No. 42	356315	3917	560
90	Salt River No. 43	356316	3917	561

2005 AUG -5 P 2:09  
 PHOENIX, ARIZONA

RECEIVED  
 B.L.M. AZ STATE OFFICE

47

RE 9/15/05

Numerical Sequence	Name of Claim	AMC Number	Yavapai County, AZ Recorder's Book #	Page #
91	Salt River No. 44	356317	3917	562
92	Salt River No. 45	356318	3917	563
93	SRMG 1	360338	4123	140
94	SRMG 2	360339	4123	141
95	SRMG 3	360340	4123	142
96	SRMG 4	360341	4123	143
97	SRMG 5	360342	4123	144
98	SRMG 6	360343	4123	145
99	SRMG 7	360344	4123	146
100	SRMG 8	360345	4123	147
101	SRMG 9	360346	4123	148
102	SRMG 10	360347	4123	149
103	SRMG 11	360348	4123	150
104	SRMG 12	360349	4123	151
105	SRMG 13	360350	4123	152
106	SRMG 14	360351	4123	153
107	SRMG 15	360352	4123	154
108	SRMG 16	360353	4123	155
109	SRMG 17	360354	4123	156
110	SRMG 18	360355	4123	157
111	SRMG 19	360356	4123	158
112	SRMG 20	360357	4123	159
113	SRMG 21	360358	4123	160
114	SRMG 22	360359	4123	161
115	SRMG 23	360360	4123	162
116	SRMG 24	360361	4123	163
117	SRMG 25	360362	4123	164
118	SRMG 26	360363	4123	165
119	SRMG 27	360364	4123	166
120	SRMG 28	360365	4123	167
121	SRMG 29	360366	4123	168
122	SRMG 30	360367	4123	169
123	SRMG 31	360368	4123	170
124	SRMG 32	360369	4123	171
125	SRMG 33	360370	4123	172
126	SRMG 34	366714	4289	291
127	SRMG 35	360372	4123	174
128	SRMG 36	360373	4123	175
129	SRMG 37	360374	4123	176
130	SRMG 38	360375	4123	177
131	SRMG 39	360376	4123	178
132	SRMG 40	360377	4123	179
133	SRMG 41	360378	4123	180
134	SRMG 42	360379	4123	181
135	SRMG 43	360380	4123	182
136	SRMG 44	360381	4123	183
137	SRMG 45	360382	4123	184

PHOENIX, ARIZONA

RECEIVED  
B.L.M. AZ STATE OFFICE

RE 9/15/05 (47)

Numerical Sequence	Name of Claim	AMC Number	Yavapai County, AZ Recorder's Book #	Page #
138	SRMG 46	360383	4123	185
139	SRMG 47	360384	4123	186
140	SRMG 48	360385	4123	187
141	SRMG 49	360386	4123	188
142	SRMG 50	360387	4123	189
143	SRMG 51	360388	4123	190
144	SRMG 52	360389	4123	191
145	SRMG 53	360390	4123	192
146	SRMG 54	360391	4123	193
147	SRMG 55	360392	4289	292
148	SRMG 56	360393	4289	293
149	SRMG 57	360394	4289	294
150	SRMG 58	360395	4289	295
151	SRMG 59	360396	4289	296
152	SRMG 60	360397	4289	297
153	SRMG 61	360398	4289	298

16

RECEIVED  
 B.L.M. AZ STATE OFFICE  
 2005 AUG -5 P 2:09  
 PHOENIX, ARIZONA

RECORDED

RE 9/15/05

# PHOENIX CEMENT

P.O. BOX 428 • CLARKDALE, ARIZONA 86324 • (928) 634-2261

CERTIFIED MAIL-RETURN RECEIPT REQUESTED

August 4, 2004

Bureau of Land Management  
Arizona State Office  
222 North Central Avenue  
Phoenix, AZ 85004-2203


ATTN: Mining Claim Section

RE: 65 Gypsum Mining Claims  
Salt River Pima-Maricopa Indian Community d.b.a. Phoenix Cement Company

Dear Sirs:

Please find enclosed a check for \$8125.00 for payment of Annual Maintenance Fees for Intent to Hold on 65 mining claims. All of the following claims are in common and are in conjunction with patented land held by the owner, Salt River Pima-Maricopa Indian Community d.b.a. Phoenix Cement Company. One hundred twenty five dollars (\$125.00) per claim is paid herein by the owner of said claims for the purpose of complying with the laws of the United States of America pertaining to assessment or annual maintenance and further development.

Sincerely,



Robert Blackford  
Quarry Superintendent  
Phoenix Cement Company

Enclosures

AMC 87712  
AMC 207543  
AMC 260521  
AMC 263074  
AMC 272753  
AMC 355391

65 x 125.00 = \$8125.00  
Receipt # 931232  
PHOENIX, ARIZONA  
2004 AUG 18 A 10:38  
RECEIVED  
B.L.M. AZ STATE OFFICE

ENTERED IN COMPUTER

RE 8/30/04



AMU 87712  
 AMU 207543  
 AMC 260521  
 AMC 263074  
 AMC 272753  
 AMC 355391

Table 1

Numerical Sequence	Name of Claim	AMC Number	Yavapai County, AZ Recorder's Book #	Page #
1	Libby 1B	207544	1570	700,701
2	Libby 1C	207545	1570	702,703
3	Libby 1D	207546	1570	704,705
4	Libby 1E	207547	1570	706,707
5	Libby 1F	207548	1570	708,709
6	Libby 2E	207554	1570	664,665
7	Libby 2F	207555	1570	666,667
8	Gypsum Heart A	207561	1570	678,679
9	Gypsum Heart B	207562	1570	680,681
10	Gypsum Heart C	207563	1570	682,683
11	Gypsum Heart 2A	207564	1570	692,693
12	Gypsum Heart 4B	207571	1570	720,721
13	Gypsum Heart 4C	207572	1570	722,723
14	Gypsum Heart 4D	207573	1570	724,725
15	Mormon Flat A	207598	1570	756,757
16	Troy D	207611	1570	776,777
17	Verde Star 8C	272763	1959	920
18	Verde Star 8D	272764	1959	922
19	Verde Star 8E	272765	1959	924
20	Verde Star 10A	272767	1959	928
21	Verde Star 10B	272768	1959	930
22	Verde Star 10C	272769	1959	932
23	Verde Star 10D	272770	1959	934
24	Verde Star 10E	272771	1959	936
25	Verde Star 10F	272772	1959	938
26	Verde Star 10G	272773	1959	940
27	Verde Star 10H	272774	1959	942
28	Verde Star 13A	272783	1959	940
29	Verde Star 13B	272784	1959	962
30	Verde Star 13D	272786	1959	966
31	Verde Star 13F	272788	1959	970
32	Verde Star 13H	272790	1959	974
33	Billy H	87732	260	74
34	Billy I	87733	260	75
35	Billy R	87736	260	84
36	Billy S	87737	260	85
37	Billy Fraction	87739	260	92
38	GH Mill Site 1	260521	1866	275,276
39	GH Mill Site 2	260522	1866	277,278

2004 AUG 18 A 10:38

RECEIVED  
 B.L.M. AZ STATE OFFICE

ENTERED IN COMPUTER

8/30/04

Numerical Sequence	Name of Claim	AMC Number	Yavapai County, AZ Recorder's Book #	Page #
40	GH Mill Site 3	260523	1866	279,280
41	GH Mill Site 4	260524	1866	281,282
42	GH Mill Site 11	260531	1866	295,296
43	GH Mill Site 12	260532	1866	297,298
44	GH Mill Site 14	260534	1866	301,302
45	GH Mill Site 15	263074	1881	550,551
46	GH Mill Site 16	263075	1881	548,549
47	Smiths Well 1	355391	3813	547
48	Smiths Well 2	355392	3813	548
49	Smiths Well 3	355393	3813	549
50	Smiths Well 4	355394	3813	550
51	Smiths Well 5	355395	3813	551
52	Smiths Well 6	355396	3813	552
53	Smiths Well 7	355397	3813	553
54	Smiths Well 8	355398	3813	554
55	Smiths Well 9	355399	3813	555
56	Smiths Well 10	355400	3813	556
57	Smiths Well 11	355401	3815	213
58	Smiths Well 12	355402	3815	214
59	Smiths Well 13	355403	3813	557
60	Smiths Well 14	355404	3815	215
61	Smiths Well 15	355405	3815	216
62	Smiths Well 16	355406	3815	217
63	Smiths Well 17	355407	3815	218
64	Smiths Well 18	355408	3815	219
65	Smiths Well 19	355409	3815	220

RECEIVED  
B.L.M. AZ STATE OFFICE  
2004 AUG 18 A 10: 39  
PHOENIX, ARIZONA

ENTERED IN COMPUTER

RWE 8/30/04

The claims in Table 2 are associated with patent application A-22975 and therefore exempt from rental fees per 43 CFR Parts 3730, et al.

Table 2

Numerical Sequence	Name of Claim	AMC Number	Yavapai County, AZ Recorder's Book #	Page #
1	Gypsum Heart 2B	207565	1570	694,695
2	Gypsum Heart 2C	207566	1570	696,697
3	Gypsum Heart 3A	207567	1570	712,713
4	Gypsum Heart 3B	207568	1570	714,715
5	Gypsum Heart 3C	207569	1570	716,717
6	Gypsum Heart 4A	207570	1570	718,719
7	Mormon Flat C	207600	1570	752,753
8	Mormon Flat D	207601	1570	750,751
9	Glen Canyon A	207574	1570	684,685
10	Glen Canyon B	207575	1570	686,687
11	Glen Canyon C	207576	1570	688,689
12	Glen Canyon D	207577	1570	690,691
13	GH Mill Site 5	260525	1866	283,284
14	GH Mill Site 6	260526	1866	285,286
15	GH Mill Site 7	260527	1866	287,288
16	GH Mill Site 8	260528	1866	289,290
17	GH Mill Site 9	260529	1866	291,292
18	GH Mill Site 10	260530	1866	293,294
19	GH Mill Site 13	260533	1866	299,300
20	GH Mill Site 17	263076	1861	546,547

RECEIVED  
 B.L.M. AZ STATE OFFICE  
 2004 AUG 18 A 10: 39  
 PHOENIX, ARIZONA

ENTERED IN COMPUTER

RE 8/30/04

**United States Department of the Interior**  
**Bureau of Land Management**  
 BUSINESS & SUPPORT SVCS DIV  
 222 N CENTRAL AVE  
 PHOENIX, AZ 85004 -2203  
 Phone: (602) 417-9200

Receipt	
No:	931232

**Transaction #:** 965495  
**Date of Transaction:** 08/18/2004

CUSTOMER:	PHOENIX CEMENT CO BOX 428 CLARKDALE, AZ 86324
-----------	---

LINE #	QTY	DESCRIPTION	REMARKS	UNIT PRICE	TOTAL
1	1.00	LOCATABLE MINERALS / MINING CLAIMS-NOT NEW-UNADJUD, ONE AUTH NO. ONLY / MINING CLAIM MONEY RECEIVED (455) <b>CASES:</b> AMC207544/\$8125.00	MAIN FEE 2005 (65)	- n/a -	8125.00
<b>TOTAL:</b>					<b>\$8,125.00</b>

PAYMENT INFORMATION			
1	AMOUNT:	\$8,125.00	POSTMARKED: N/A
	TYPE:	CHECK	RECEIVED: 08/18/2004
	CHECK NO:	42777	
	NAME:	PHOENIX CEMENT CO BOX 428 CLARKDALE AZ 86324	

REMARKS

This receipt was generated by the automated BLM Collections and Billing System and is a paper representation of a portion of the official electronic record contained therein.







P.O. BOX 428 • CLARKDALE, ARIZONA 86324 • (928) 634-2261

CERTIFIED MAIL-RETURN RECEIPT REQUESTED

August 14, 2003

Bureau of Land Management  
Arizona State Office  
222 North Central Avenue  
Phoenix, AZ 85004-2203

ATTN: Mining Claim Section

RE: 46 Gypsum Mining Claims  
Salt River Pima-Maricopa Indian Community d.b.a. Phoenix Cement Company

Dear Sirs:

Please find enclosed a check for \$4600.00 for payment of Annual Maintenance Fees for Intent to Hold on 46 mining claims. All of the following claims are in common and are in conjunction with patented land held by the owner, Salt River Pima-Maricopa Indian Community d.b.a. Phoenix Cement Company. One hundred dollars (\$100.00) per claim is paid herein by the owner of said claims for the purpose of complying with the laws of the United States of America pertaining to assessment or annual maintenance and further development.

Sincerely,

James D. Wells  
Vice President of Cement Operations

Enclosures

RECEIVED  
BUREAU OF  
LAND MANAGEMENT  
2003 AUG 19 A 10:35  
ARIZONA  
STATE OFFICE  
PHOENIX, ARIZONA

ENTERED INTO COMPUTER  
08/27/2003 PB



<u>Name of Claim</u>	<u>AMC Number</u>	<u>County Book #</u>	<u>Page #</u>
Libby 1B	207544	1570	700,701
Libby 1C	207545	1570	702,703
Libby 1D	207546	1570	704,705
Libby 1E	207547	1570	706,707
Libby 1F	207548	1570	708,709
Libby 2E	207554	1570	664,665
Libby 2F	207555	1570	666,667
Gypsum Heart A	207561	1570	678,679
Gypsum Heart B	207562	1570	680,681
Gypsum Heart C	207563	1570	682,683
Gypsum Heart 2A	207564	1570	692,693
Gypsum Heart 4B	207571	1570	720,721
Gypsum Heart 4C	207572	1570	722,723
Gypsum Heart 4D	207573	1570	724,725
Mormon Flat A	207598	1570	756,757
Troy D	207611	1570	776,777
Verde Star 8C	272763	1959	920
Verde Star 8D	272764	1959	922
Verde Star 8E	272765	1959	924
Verde Star 10A	272767	1959	928
Verde Star 10B	272768	1959	930
Verde Star 10C	272769	1959	932
Verde Star 10D	272770	1959	934
Verde Star 10E	272771	1959	936
Verde Star 10F	272772	1959	938
Verde Star 10G	272773	1959	940
Verde Star 10H	272774	1959	942
Verde Star 13A	272783	1959	960
Verde Star 13B	272784	1959	962
Verde Star 13D	272786	1959	966
Verde Star 13F	272788	1959	970
Verde Star 13H	272790	1959	974
Billy H	87732	260	74
Billy I	87733	260	75
Billy R	87736	260	84
Billy S	87737	260	85
Billy Fraction	87739	260	92
GH Mill Site 1	260521	1866	275,276
GH Mill Site 2	260522	1866	277,278
GH Mill Site 3	260523	1866	279,280
GH Mill Site 4	260524	1866	281,282
GH Mill Site 11	260531	1866	295,296
GH Mill Site 12	260532	1866	297,298
GH Mill Site 14	260534	1866	301,302

44-c

ARIZONA  
STATE OFFICE  
PHOENIX, ARIZONA

2003 AUG 19 A 10:35

RECEIVED  
BUREAU OF  
LAND MANAGEMENT

ENTERED INTO COMPUTER  
08/27/2003 PB

<u>Name of Claim</u>	<u>AMC Number</u>	<u>County Book #</u>	<u>Page #</u>
GH Mill Site 15	263074	1881	550,551
GH Mill Site 16	263075	1881	548,549

The following claims are associated with patent application A-22975 and therefore exempt from rental fees per 43 CFR Parts 3730, et al.

<u>Name of Claim</u>	<u>AMC Number</u>	<u>County Book #</u>	<u>Page #</u>
Gypsum Heart 2B	207565	1570	694,695
Gypsum Heart 2C	207566	1570	696,697
Gypsum Heart 3A	207567	1570	712,713
Gypsum Heart 3B	207568	1570	714,715
Gypsum Heart 3C	207569	1570	716,717
Gypsum Heart 4A	207570	1570	718,719
Mormon Flat C	207600	1570	752,753
Mormon Flat D	207601	1570	750,751
Glen Canyon A	207574	1570	684,685
Glen Canyon B	207575	1570	686,687
Glen Canyon C	207576	1570	688,689
Glen Canyon D	207577	1570	690,691
GH Mill Site 5	260525	1866	283,284
GH Mill Site 6	260526	1866	285,286
GH Mill Site 7	260527	1866	287,288
GH Mill Site 8	260528	1866	289,290
GH Mill Site 9	260529	1866	291,292
GH Mill Site 10	260530	1866	293,294
GH Mill Site 13	260533	1866	299,300
GH Mill Site 17	263076	1881	546,547

**ENTERED INTO COMPUTER**

08/27/2003 RE

**United States Department of the Interior  
Bureau of Land Management**

BUSINESS & SUPPORT SVCS DIV  
222 N CENTRAL AVE  
PHOENIX, AZ 85004 -2203  
Phone: (602) 417-9200

Receipt	
No:	733239

**Transaction #:** 762706  
**Date of Transaction:** 08/19/2003

<b>CUSTOMER:</b>	PHOENIX CEMENT CO BOX 428 CLARKDALE, AZ 86324
------------------	---

LINE #	QTY	DESCRIPTION	REMARKS	UNIT PRICE	TOTAL
1	1.00	LOCATABLE MINERALS / MINING CLAIMS-NOT NEW-UNADJUD, ONE AUTH NO. ONLY / MINING CLAIM MONEY RECEIVED (455) <b>CASES:</b> AMC207544/\$4600.00	MAINT 2004 (46)	- n/a -	4600.00
<b>TOTAL:</b>					<b>\$4,600.00</b>

PAYMENT INFORMATION																	
1	<table border="0"> <tr> <td><b>AMOUNT:</b></td> <td>\$4,600.00</td> <td><b>POSTMARKED:</b></td> <td>08/18/2003</td> </tr> <tr> <td><b>TYPE:</b></td> <td>CHECK</td> <td><b>RECEIVED:</b></td> <td>08/19/2003</td> </tr> <tr> <td><b>CHECK NO:</b></td> <td colspan="3">034229</td> </tr> <tr> <td><b>NAME:</b></td> <td colspan="3">PHOENIX CEMENT COMPANY BOX 428 CLARKDALE AZ 86324</td> </tr> </table>	<b>AMOUNT:</b>	\$4,600.00	<b>POSTMARKED:</b>	08/18/2003	<b>TYPE:</b>	CHECK	<b>RECEIVED:</b>	08/19/2003	<b>CHECK NO:</b>	034229			<b>NAME:</b>	PHOENIX CEMENT COMPANY BOX 428 CLARKDALE AZ 86324		
<b>AMOUNT:</b>	\$4,600.00	<b>POSTMARKED:</b>	08/18/2003														
<b>TYPE:</b>	CHECK	<b>RECEIVED:</b>	08/19/2003														
<b>CHECK NO:</b>	034229																
<b>NAME:</b>	PHOENIX CEMENT COMPANY BOX 428 CLARKDALE AZ 86324																

REMARKS

This receipt was generated by the automated BLM Collections and Billing System and is a paper representation of a portion of the official electronic record contained therein.

**ENTERED INTO COMPUTER**

08/27/2003 PB



# PHOENIX CEMENT

P.O. BOX 428 • CLARKDALE, ARIZONA 86324 • (928) 634-2261

CERTIFIED MAIL-RETURN RECEIPT REQUESTED

August 14, 2001

Bureau of Land Management  
Arizona State Office  
222 North Central Avenue  
Phoenix, AZ 85004-2203


ATTN: Mining Claim Section

RE: 19 Gypsum Mining Claims  
Salt River Pima-Maricopa Indian Community d.b.a. Phoenix Cement Company

Dear Sirs:

Please find enclosed a check for \$1900.00 for payment of Annual Maintenance Fees for Intent to Hold on 19 mining claims. One hundred dollars (\$100.00) per claim is paid herein by the owner of said claims for the purpose of complying with the laws of the United States of America pertaining to assessment or annual maintenance and further development.

Sincerely,



James D. Wells  
Vice President of Cement Operations

Enclosures

ARIZONA

2002 AUG 20 11:19

RECEIVED  
BLM BUREAU OF LAND MANAGEMENT OFFICE

1114108TK

VERIFIED

ENTERED IN COMPUTER

0'2'00



<u>Name of Claim</u>	<u>AMC Number</u>	<u>County Book #</u>	<u>Page #</u>
Smiths Well 1	355391	3813	547
Smiths Well 2	355392	3813	548
Smiths Well 3	355393	3813	549
Smiths Well 4	355394	3813	550
Smiths Well 5	355395	3813	551
Smiths Well 6	355396	3813	552
Smiths Well 7	355397	3813	553
Smiths Well 8	355398	3813	554
Smiths Well 9	355399	3813	555
Smiths Well 10	355400	3813	556
Smiths Well 11	355401	3815	213
Smiths Well 12	355402	3815	214
Smiths Well 13	355403	3813	557
Smiths Well 14	355404	3815	215
Smiths Well 15	355405	3815	216
Smiths Well 16	355406	3815	217
Smiths Well 17	355407	3815	218
Smiths Well 18	355408	3815	219
Smiths Well 19	355409	3815	220

PHOENIX, ARIZONA

2002 AUG 20 A 11:19

RECEIVED  
STATE OF ARIZONA OFFICE

**ENTERED IN COMPUTER**

10/2/02 *mtt*



# PHOENIX CEMENT

P.O. BOX 428 • CLARKDALE, ARIZONA 86324 • (928) 634-2261

CERTIFIED MAIL-RETURN RECEIPT REQUESTED

August 14, 2001

Bureau of Land Management  
Arizona State Office  
222 North Central Avenue  
Phoenix, AZ 85004-2203

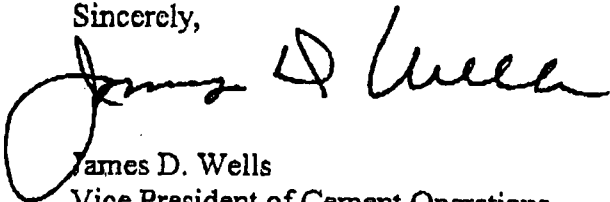
ATTN: Mining Claim Section

RE: 92 Mining Claims  
Salt River Pima-Maricopa Indian Community d.b.a. Phoenix Cement Company

Dear Sirs:

Please find enclosed a check for \$9200.00 for payment of Annual Maintenance Fees for Intent to Hold on 92 mining claims. All of the following claims are in common and are in conjunction with patented land held by the owner, Salt River Pima-Maricopa Indian Community d.b.a. Phoenix Cement Company. One hundred dollars (\$100.00) per claim is paid herein by the owner of said claims for the purpose of complying with the laws of the United States of America pertaining to assessment or annual maintenance and further development.

Sincerely,



James D. Wells  
Vice President of Cement Operations

Enclosures

ARIZONA

2002 AUG 20 11:19

RECEIVED  
BLM STATE OFFICE



Name of Claim	AMC Number	County Book #	Page#
Pima No. 1	356227	3917	472
Pima No. 2	356228	3917	473
Pima No. 3	356229	3917	474
Pima No. 4	356230	3917	475
Pima No. 5	356231	3917	476
Pima No. 6	356232	3917	477
Pima No. 7	356233	3917	478
Pima No. 8	356234	3917	479
Pima No. 9	356235	3917	480
Pima No. 10	356236	3917	481
Pima No. 11	356237	3917	482
Pima No. 12	356238	3917	483
Pima No. 13	356239	3917	484
Pima No. 14	356240	3917	485
Pima No. 15	356241	3917	486
Pima No. 16	356242	3917	487
Pima No. 17	356243	3917	488
Pima No. 18	356244	3917	489
Pima No. 19	356245	3917	490
Pima No. 20	356246	3917	491
Pima No. 21	356247	3917	492
Pima No. 22	356248	3917	493
Pima No. 23	356249	3917	494
Pima No. 24	356250	3917	495
Pima No. 25	356251	3917	496
Pima No. 26	356252	3917	497
Pima No. 27	356253	3917	498
Pima No. 28	356254	3917	499
Pima No. 29	356255	3917	500
Pima No. 30	356256	3917	501
Pima No. 31	356257	3917	502
Pima No. 32	356258	3917	503
Pima No. 33	356259	3917	504
Pima No. 34	356260	3917	505
Pima No. 35	356261	3917	506
Pima No. 36	356262	3917	507
Pima No. 37	356263	3917	508
Pima No. 38	356264	3917	509
Pima No. 39	356265	3917	510
Pima No. 40	356266	3917	511
Pima No. 41	356267	3917	512
Pima No. 42	356268	3917	513
Pima No. 43	356269	3917	514
Pima No. 44	356270	3917	515
Pima No. 45	356271	3917	516
Pima No. 46	356272	3917	517
Pima No. 47	356273	3917	518

JUN 20 11:19  
 COUNTY CLERK'S OFFICE

ENTERED IN COMPUTER  
 10/2/02 MCH

Name of Claim	AMC Number	County Book #	Page#
Salt River No. 1	356274	3917	519
Salt River No. 2	356275	3917	520
Salt River No. 3	356276	3917	521
Salt River No. 4	356277	3917	522
Salt River No. 5	356278	3917	523
Salt River No. 6	356279	3917	524
Salt River No. 7	356280	3917	525
Salt River No. 8	356281	3917	526
Salt River No. 9	356282	3917	527
Salt River No. 10	356283	3917	528
Salt River No. 11	356284	3917	529
Salt River No. 12	356285	3917	530
Salt River No. 13	356286	3917	531
Salt River No. 14	356287	3917	532
Salt River No. 15	356288	3917	533
Salt River No. 15A	356289	3917	534
Salt River No. 17	356290	3917	535
Salt River No. 18	356291	3917	536
Salt River No. 19	356292	3917	537
Salt River No. 20	356293	3917	538
Salt River No. 21	356294	3917	539
Salt River No. 22	356295	3917	540
Salt River No. 23	356296	3917	541
Salt River No. 24	356297	3917	542
Salt River No. 25	356298	3917	543
Salt River No. 26	356299	3917	544
Salt River No. 27	356300	3917	545
Salt River No. 28	356301	3917	546
Salt River No. 29	356302	3917	547
Salt River No. 30	356303	3917	548
Salt River No. 31	356304	3917	549
Salt River No. 32	356305	3917	550
Salt River No. 33	356306	3917	551
Salt River No. 34	356307	3917	552
Salt River No. 35	356308	3917	553
Salt River No. 36	356309	3917	554
Salt River No. 37	356310	3917	555
Salt River No. 38	356311	3917	556
Salt River No. 39	356312	3917	557
Salt River No. 40	356313	3917	558
Salt River No. 41	356314	3917	559
Salt River No. 42	356315	3917	560
Salt River No. 43	356316	3917	561
Salt River No. 44	356317	3917	562
Salt River No. 45	356318	3917	563

RECEIVED  
 PHOENIX CEMENT OFFICE  
 AUG 20 A 11:19

ENTERED IN COMPUTER  
 10/2/02 NOT



P.O. BOX 428 • CLARKDALE, ARIZONA 86324 • (928) 634-2261

CERTIFIED MAIL-RETURN RECEIPT REQUESTED

August 14, 2001

Bureau of Land Management  
Arizona State Office  
222 North Central Avenue  
Phoenix, AZ 85004-2203

ATTN: Mining Claim Section

RE: 46 Gypsum Mining Claims  
Salt River Pima-Maricopa Indian Community d.b.a. Phoenix Cement Company

Dear Sirs:

Please find enclosed a check for \$4600.00 for payment of Annual Maintenance Fees for Intent to Hold on 46 mining claims. All of the following claims are in common and are in conjunction with patented land held by the owner, Salt River Pima-Maricopa Indian Community d.b.a. Phoenix Cement Company. One hundred dollars (\$100.00) per claim is paid herein by the owner of said claims for the purpose of complying with the laws of the United States of America pertaining to assessment or annual maintenance and further development.

Sincerely,

James D. Wells  
Vice President of Cement Operations

Enclosures

RECEIVED  
BUREAU OF LAND MANAGEMENT  
STATE OFFICE  
PHOENIX, ARIZONA  
AUG 20 11:19



<u>Name of Claim</u>	<u>AMC Number</u>	<u>County Book #</u>	<u>Page #</u>
Libby 1B	207544	1570	700,701
Libby 1C	207545	1570	702,703
Libby 1D	207546	1570	704,705
Libby 1E	207547	1570	706,707
Libby 1F	207548	1570	708,709
Libby 2E	207554	1570	664,665
Libby 2F	207555	1570	666,667
Gypsum Heart A	207561	1570	678,679
Gypsum Heart B	207562	1570	680,681
Gypsum Heart C	207563	1570	682,683
Gypsum Heart 2A	207564	1570	692,693
Gypsum Heart 4B	207571	1570	720,721
Gypsum Heart 4C	207572	1570	722,723
Gypsum Heart 4D	207573	1570	724,725
Mormon Flat A	207598	1570	756,757
Troy D	207611	1570	776,777
Verde Star 8C	272763	1959	920
Verde Star 8D	272764	1959	922
Verde Star 8E	272765	1959	924
Verde Star 10A	272767	1959	928
Verde Star 10B	272768	1959	930
Verde Star 10C	272769	1959	932
Verde Star 10D	272770	1959	934
Verde Star 10E	272771	1959	936
Verde Star 10F	272772	1959	938
Verde Star 10G	272773	1959	940
Verde Star 10H	272774	1959	942
Verde Star 13A	272783	1959	960
Verde Star 13B	272784	1959	962
Verde Star 13D	272786	1959	966
Verde Star 13F	272788	1959	970
Verde Star 13H	272790	1959	974
Billy H	87732	260	74
Billy I	87733	260	75
Billy R	87736	260	84
Billy S	87737	260	85
Billy Fraction	87739	260	92
GH Mill Site 1	260521	1866	275,276
GH Mill Site 2	260522	1866	277,278
GH Mill Site 3	260523	1866	279,280
GH Mill Site 4	260524	1866	281,282
GH Mill Site 11	260531	1866	295,296
GH Mill Site 12	260532	1866	297,298
GH Mill Site 14	260534	1866	301,302

RECEIVED  
 PHOENIX CEMENT CO  
 PHOENIX, ARIZONA  
 2002 AUG 20 A 11:19

COMPUTER  
 10/2/02 NTH

<u>Name of Claim</u>	<u>AMC Number</u>	<u>County Book #</u>	<u>Page #</u>
GH Mill Site 15	263074	1881	550,551
GH Mill Site 16	263075	1881	548,549

The following claims are associated with patent application A-22975 and therefore exempt from rental fees per 43 CFR Parts 3730, et al.

<u>Name of Claim</u>	<u>AMC Number</u>	<u>County Book #</u>	<u>Page #</u>
Gypsum Heart 2B	207565	1570	694,695
Gypsum Heart 2C	207566	1570	696,697
Gypsum Heart 3A	207567	1570	712,713
Gypsum Heart 3B	207568	1570	714,715
Gypsum Heart 3C	207569	1570	716,717
Gypsum Heart 4A	207570	1570	718,719
Mormon Flat C	207600	1570	752,753
Mormon Flat D	207601	1570	750,751
Glen Canyon A	207574	1570	684,685
Glen Canyon B	207575	1570	686,687
Glen Canyon C	207576	1570	688,689
Glen Canyon D	207577	1570	690,691
GH Mill Site 5	260525	1866	283,284
GH Mill Site 6	260526	1866	285,286
GH Mill Site 7	260527	1866	287,288
GH Mill Site 8	260528	1866	289,290
GH Mill Site 9	260529	1866	291,292
GH Mill Site 10	260530	1866	293,294
GH Mill Site 13	260533	1866	299,300
GH Mill Site 17	263076	1881	546,547

PHOENIX ARIZONA

2002 AUG 20 A 11: 19

RECEIVED  
STATE OFFICE

ENTERED IN COMPUTER

10/2/02 mt+

PHOENIX CEMENT COMPANY-CEMENT  
P.O. BOX 428  
CLARKDALE, AZ 86324

BANK ONE  
DEPARTMENT 1045  
COLUMBUS, OH 43271-1045  
56-1544/441

025416

Date 16.Aug.2002

Pay Amount \$15,700.00\*\*\*

Pay \*\*\*\*\*FIFTEEN THOUSAND SEVEN HUNDRED AND SIXTY 1000 US DOLLAR\*\*\*\*\*

To The Order Of BUREAU OF LAND MANAGEMENT  
ARIZONA STATE OFFICE  
222 NORTH CENTRAL AVE  
PHOENIX, AZ 85004

Authorized Signature

s850043s

\* NON-NEGOTIABLE \*

Check Date: 16.Aug.2002

Check No. 025416

Invoice Number	Invoice Date	Voucher ID	Gross Amount	Discount Available	Paid Amount
MAINT 2002	13.Aug.2002	00078093	15,700.00	0.00	15,700.00

File Copy

Vendor Number	Name		Total Discounts	
0000001031	BUREAU OF LAND MANAGEMENT		\$0.00	
Check Number	Date	Total Amount	Discounts Taken	Total Paid Amount
025416	16.Aug.2002	\$15,700.00	\$0.00	\$15,700.00



PHOENIX CEMENT COMPANY  
PO BOX 428  
CLARKDALE AZ 86324  
(928) 634-2261  
FAX (928) 634-3543

**FAX**

Date 8-19-02

Number of pages including cover sheet 10

To: Courtney

From: Jim Wells

Company: \_\_\_\_\_

Dept: \_\_\_\_\_

Phone: \_\_\_\_\_

Phone: (928) 634-2261 Ext. \_\_\_\_\_

FAX: 602-417-9399

FAX: (928) 634-3543

Message:  Urgent  FYI  Reply ASAP Please:  distribute  comment



**United States Department of the Interior**  
**Bureau of Land Management**  
 BUSINESS & SUPPORT SVCS DIV  
 222 N CENTRAL AVE  
 PHOENIX, AZ 85004 -2203  
 Phone: (602) 417-9200

Receipt	
No.	544244

<b>Transaction #:</b> 568875
<b>Date of Transaction:</b> 08/20/2002
<b>CUSTOMER:</b> PHOENIX CEMENT CO BOX 428 CLARKDALE, AZ 86324

LINE #	QTY	DESCRIPTION	REMARKS	UNIT PRICE	TOTAL
1	1.00	LOCATABLE MINERALS / MINING CLAIMS-NOT NEW-UNADJUD, ONE AUTH NO. ONLY / MINING CLAIM MONEY RECEIVED (455) CASES: AMC355391/\$15700.00	MAINT 2003 (157)	- n/a -	15700.00
<b>TOTAL:</b>					<b>\$15,700.00</b>

PAYMENT INFORMATION			
1	<b>AMOUNT</b>	\$15,700.00	<b>POSTMARKED:</b> 08/16/2002
	<b>TYPE</b>	CHECK	<b>RECEIVED:</b> 08/19/2002
	<b>CHECK NO</b>	025416	
	<b>NAME</b>	PHOENIX CEMENT COMPANY BOX 428 CLARKDALE AZ 86324	

REMARKS

This receipt was generated by the automated BLM Collections and Billing System and is a paper representation of a portion of the official electronic record contained therein.



# PHOENIX CEMENT

P.O. BOX 428 • CLARKDALE, ARIZONA 86324 • (520) 634-2261

CERTIFIED MAIL-RETURN RECEIPT REQUESTED  
August 6, 2001

Bureau of Land Management  
Arizona State Office  
222 North Central Avenue  
Phoenix, AZ 85004-2203

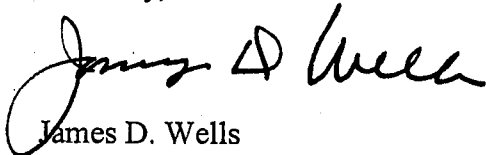
ATTN: Mining Claim Section

RE: 46 Gypsum Mining Claims  
Salt River Pima-Maricopa Indian Community d.b.a. Phoenix Cement Company

Dear Sirs:

Please find enclosed a check for \$4600.00 for payment of Annual Maintenance Fees for Intent to Hold on 46 mining claims. All of the following claims are in common and are in conjunction with patented land held by the owner, Salt River Pima-Maricopa Indian Community d.b.a. Phoenix Cement Company. One hundred dollars (\$100.00) per claim is paid herein by the owner of said claims for the purpose of complying with the laws of the United States of America pertaining to assessment or annual maintenance and further development.

Sincerely,



James D. Wells  
Vice President of Cement Operations

Enclosures

RECEIVED  
STATE OFFICE  
PHOENIX, ARIZONA

2001 AUG 14 A 9:17

RECEIVED  
BUREAU OF  
LAND MANAGEMENT



<u>Name of Claim</u>	<u>AMC Number</u>	<u>County Book #</u>	<u>Page #</u>
Libby 1B	207544	1570	700,701
Libby 1C	207545	1570	702,703
Libby 1D	207546	1570	704,705
Libby 1E	207547	1570	706,707
Libby 1F	207548 ✓	1570	708,709
Libby 2E	207554	1570	664,665
Libby 2F	207555 ✓	1570	666,667
Gypsum Heart A	207561	1570	678,679
Gypsum Heart B	207562	1570	680,681
Gypsum Heart C	207563	1570	682,683
Gypsum Heart 2A	207564 ✓	1570	692,693
Gypsum Heart 4B	207571	1570	720,721
Gypsum Heart 4C	207572	1570	722,723
Gypsum Heart 4D	207573 ✓	1570	724,725
Mormon Flat A	207598 ✓	1570	756,757
Troy D	207611 ✓	1570	776,777
Verde Star 8C	272763	1959	920
Verde Star 8D	272764	1959	922
Verde Star 8E	272765 ✓	1959	924
Verde Star 10A	272767	1959	928
Verde Star 10B	272768	1959	930
Verde Star 10C	272769	1959	932
Verde Star 10D	272770	1959	934
Verde Star 10E	272771	1959	936
Verde Star 10F	272772	1959	938
Verde Star 10G	272773	1959	940
Verde Star 10H	272774	1959	942
Verde Star 13A	272783	1959	960
Verde Star 13B	272784	1959	962
Verde Star 13D	272786	1959	966
Verde Star 13F	272788	1959	970
Verde Star 13H	272790	1959	974
Billy H	87732	260	74
Billy I	87733	260	75
Billy R	87736	260	84
Billy S	87737	260	85
Billy Fraction	87739	260	92
GH Mill Site 1	260521	1866	275,276
GH Mill Site 2	260522	1866	277,278
GH Mill Site 3	260523	1866	279,280
GH Mill Site 4	260524	1866	281,282
GH Mill Site 11	260531	1866	295,296
GH Mill Site 12	260532	1866	297,298
GH Mill Site 14	260534	1866	301,302

RECEIVED  
STATE OFFICE  
LAND MANAGEMENT

2001 AUG 14 A 9:17

RECEIVED  
BUREAU OF  
LAND MANAGEMENT

<u>Name of Claim</u>	<u>AMC Number</u>	<u>County Book #</u>	<u>Page #</u>
GH Mill Site 15	263074	1881	550,551
GH Mill Site 16	263075	1881	548,549

The following claims are associated with patent application A-22975 and therefore exempt from rental fees per 43 CFR Parts 3730, et al.

<u>Name of Claim</u>	<u>AMC Number</u>	<u>County Book #</u>	<u>Page #</u>
Gypsum Heart 2B	207565	1570	694,695
Gypsum Heart 2C	207566	1570	696,697
Gypsum Heart 3A	207567	1570	712,713
Gypsum Heart 3B	207568	1570	714,715
Gypsum Heart 3C	207569	1570	716,717
Gypsum Heart 4A	207570	1570	718,719
Mormon Flat C	207600	1570	752,753
Mormon Flat D	207601	1570	750,751
Glen Canyon A	207574	1570	684,685
Glen Canyon B	207575	1570	686,687
Glen Canyon C	207576	1570	688,689
Glen Canyon D	207577	1570	690,691
GH Mill Site 5	260525	1866	283,284
GH Mill Site 6	260526	1866	285,286
GH Mill Site 7	260527	1866	287,288
GH Mill Site 8	260528	1866	289,290
GH Mill Site 9	260529	1866	291,292
GH Mill Site 10	260530	1866	293,294
GH Mill Site 13	260533	1866	299,300
GH Mill Site 17	263076	1881	546,547

ARIZONA  
STATE OFFICE  
PHOENIX, ARIZONA

2001 AUG 14 A 9:17

RECEIVED  
BUREAU OF  
LAND MANAGEMENT

# PHOENIX CEMENT

P.O. BOX 428 • CLARKDALE, ARIZONA 86324 • (520) 634-2261

CERTIFIED MAIL-RETURN RECEIPT REQUESTED  
August 6, 2001

Bureau of Land Management  
Arizona State Office  
222 North Central Avenue  
Phoenix, AZ 85004-2203

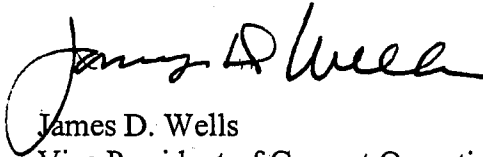
ATTN: Mining Claim Section

RE: 77 Mining Claims  
Salt River Pima-Maricopa Indian Community d.b.a. Phoenix Cement Company

Dear Sirs:

Please find enclosed a check for \$7700.00 for payment of Annual Maintenance Fees for Intent to Hold on 77 mining claims. All of the following claims are in common and are in conjunction with patented land held by the owner, Salt River Pima-Maricopa Indian Community d.b.a. Phoenix Cement Company. One hundred dollars (\$100.00) per claim is paid herein by the owner of said claims for the purpose of complying with the laws of the United States of America pertaining to assessment or annual maintenance and further development.

Sincerely,



James D. Wells  
Vice President of Cement Operations

Enclosures

RECEIVED  
BUREAU OF  
LAND MANAGEMENT  
2001 AUG 14 A 9:17  
ARIZONA  
STATE OFFICE  
PHOENIX, ARIZONA



Name of Claim	Yavapai County Book	Records Page	BLM Serial # A MC
Pima No. 1	3289	548/549	341461
Pima No. 2	3289	550/551	341462
Pima No. 3	3289	552/553	341463
Pima No. 4	3289	554/555	341464
Pima No. 5	3289	556/557	341465
Pima No. 6	3289	558/559	341466
Pima No. 7	3289	560/561	341467
Pima No. 8	3289	562/563	341468
Pima No. 9	3289	564/565	341469
Pima No. 10	3289	566/567	341470
Pima No. 11	3289	568/569	341471
Pima No. 12	3289	570/571	341472
Pima No. 13	3289	572/573	341473
Pima No. 14	3289	574/575	341474
Pima No. 15	3289	576/577	341475
Pima No. 16	3289	578/579	341476
Pima No. 17	3289	580/581	341477
Pima No. 18	3289	582/583	341478
Pima No. 19	3289	584/585	341479
Pima No. 20	3289	586/587	341480
Pima No. 21	3289	588/589	341481
Pima No. 22	3289	590/591	341482
Pima No. 23	3289	592/593	341483
Pima No. 24	3289	594/595	341484
Pima No. 25	3289	596/597	341485
Pima No. 26	3289	598/599	341486
Pima No. 27	3289	600/601	341487
Pima No. 28	3289	602/603	341488
Pima No. 29	3289	604/605	341489
Pima No. 30	3289	606/607	341490
Pima No. 31	3289	608/609	341491
Pima No. 32	3289	610/611	341492
Pima No. 33	3289	612/613	341493

RECEIVED  
 BUREAU OF  
 LAND MANAGEMENT  
 2001 AUG 14 A 9:17  
 ARIZONA  
 STATE OFFICE  
 PHOENIX, ARIZONA

Name of Claim	Yavapai County Book	Records Page	BLM Serial # A MC
Salt River No. 1	3406/3289	644/615	341494
Salt River No. 2	3406/3289	645/617	341495
Salt River No. 3	3289	618/619	341496
Salt River No. 4	3289	620/621	341497
Salt River No. 5	3289	622/623	341498
Salt River No. 6	3289	624/625	341499
Salt River No. 7	3289	626/627	341500
Salt River No. 8	3289	628/629	341501
Salt River No. 9	3289	630/631	341502
Salt River No. 10	3289	632/633	341503
Salt River No. 11	3289	634/635	341504
Salt River No. 12	3289	636/637	341505
Salt River No. 13	3406/3289	646/639	341506
Salt River No. 14	3406/3289	647/641	341507
Salt River No. 15	3406/3289	648/643	341508
Salt River No. 16	3406/3289	649/645	341509
Salt River No. 17	3406/3289	650/647	341510
Salt River No. 18	3406/3289	651/649	341511
Salt River No. 19	3406/3289	652/651	341512
Salt River No. 20	3289	652/653	341513
Salt River No. 21	3406/3289	653/655	341514
Salt River No. 22	3289	656/657	341515
Salt River No. 23	3406/3289	654/659	341516
Salt River No. 24	3289	660/661	341517
Salt River No. 25	3406/3289	655/663	341518
Salt River No. 26	3289	664/665	341519
Salt River No. 27	3406/3289	656/667	341520
Salt River No. 28	3289	668/669	341521
Salt River No. 29	3406/3289	657/671	341522
Salt River No. 30	3289	672/673	349328
Salt River No. 31	3406/3289	658/675	341524
Salt River No. 32	3406/3289	659/677	341525
Salt River No. 33	3289	678/679	341526
Salt River No. 34	3289	680/681	341527
Salt River No. 35	3289	682/683	341528
Salt River No. 36	3289	684/685	341529
Salt River No. 37	3289	686/687	341530
Salt River No. 38	3289	688/689	341531
Salt River No. 39	3289	690/691	341532
Salt River No. 40	3406/3289	660/693	341533
Salt River No. 41	3289	694/695	341534
Salt River No. 42	3289	696/697	341535
Salt River No. 43	3289	698/699	341536
Salt River No. 44	3289	700/701	341537

2001 AUG 14 A 9:17

RECEIVED  
BUREAU OF  
LAND MANAGEMENT



# PHOENIX CEMENT

P.O. BOX 428 • CLARKDALE, ARIZONA 86324 • (520) 634-2261

CERTIFIED MAIL-RETURN RECEIPT REQUESTED  
August 6, 2001

Bureau of Land Management  
Arizona State Office  
222 North Central Avenue  
Phoenix, AZ 85004-2203


ATTN: Mining Claim Section

RE: 19 Gypsum Mining Claims

Dear Sirs:

Please find enclosed a check for \$1900.00 for payment of Annual Maintenance Fees for Intent to Hold on 19 mining claims. One hundred dollars (\$100.00) per claim is paid herein by the owner of said claims for the purpose of complying with the laws of the United States of America pertaining to assessment or annual maintenance and further development.

Sincerely,



Roger R. Smith, Jr.  
President and CEO  
Phoenix Cement Company

Enclosures

ARIZONA  
STATE OFFICE  
PHOENIX, ARIZONA

2001 AUG 14 A 9:17

RECEIVED  
BUREAU OF  
LAND MANAGEMENT



<u>Name of Claim</u>	<u>AMC Number</u>	<u>County Book #</u>	<u>Page #</u>
Smiths Well 1	355391	3813	547
Smiths Well 2	355392	3813	548
Smiths Well 3	355393	3813	549
Smiths Well 4	355394	3813	550
Smiths Well 5	355395	3813	551
Smiths Well 6	355396	3813	552
Smiths Well 7	355397	3813	553
Smiths Well 8	355398	3813	554
Smiths Well 9	355399	3813	555
Smiths Well 10	355400	3813	556
Smiths Well 11	355401	3815	213
Smiths Well 12	355402	3815	214
Smiths Well 13	355403	3813	557
Smiths Well 14	355404	3815	215
Smiths Well 15	355405	3815	216
Smiths Well 16	355406	3815	217
Smiths Well 17	355407	3815	218
Smiths Well 18	355408	3815	219
Smiths Well 19	355409	3815	220

ARIZONA  
STATE OFFICE  
PHOENIX, ARIZONA

2001 AUG 14 A 9:17

RECEIVED  
BUREAU OF  
LAND MANAGEMENT

**United States Department of the Interior  
Bureau of Land Management**  
BUSINESS & SUPPORT SVCS DIV  
222 N CENTRAL AVE  
PHOENIX, AZ 85004 -2203  
Phone: (602) 417-9200

Receipt	
No:	355996

**Transaction #:** 374283  
**Date of Transaction:** 08/14/2001

**CUSTOMER:** PHOENIX CEMENT CO  
BOX 428  
CLARKDALE, AZ 86324

LINE #	QTY	COMMODITY / SUBJECT / ACTION / PRODUCT	REMARKS	UNIT PRICE	TOTAL
1	1.00	LOCATABLE MINERALS / MINING CLAIMS-NOT NEW-UNADJUD, ONE AUTH NO. ONLY / MINING CLAIM MONEY RECEIVED (455)	MAINT 2002 (142)	- n/a -	\$14,200.00
<b>TOTAL:</b>					<b>\$14,200.00</b>

PAYMENT INFORMATION			
1	AMOUNT:	\$14,200.00	POSTMARKED: 08/13/2001
	TYPE:	CHECK	RECEIVED: 08/14/2001
	CHECK NO:	016358	
	NAME:	PHOENIX CEMENT COMPANY BOX 428 CLARKDALE AZ 86324	

**REMARKS**

PHONE NO: SEE DOC

CASE SERIAL NUMBER INFORMATION		
TRNS #	LINE #	CASES
374283	1	AMC207544/\$14200.00

This receipt was generated by the automated BLM Collections and Billings System and is a paper representation of a portion of the official electronic record contained therein.





P.O. BOX 428 • CLARKDALE, ARIZONA 86324 • (520) 634-2261

CERTIFIED MAIL-RETURN RECEIPT REQUESTED  
August 9, 2000

Bureau of Land Management  
Arizona State Office  
222 North Central Avenue  
Phoenix, AZ 85004-2203

ATTN: Mining Claim Section

RE: 46 Gypsum Mining Claims  
Salt River Pima-Maricopa Indian Community d.b.a. Phoenix Cement Company

Dear Sirs:

Please find enclosed a check for \$4600.00 for payment of Annual Maintenance Fees for Intent to Hold on 46 mining claims. All of the following claims are in common and are in conjunction with patented land held by the owner, Salt River Pima-Maricopa Indian Community d.b.a. Phoenix Cement Company. One hundred dollars (\$100.00) per claim is paid herein by the owner of said claims for the purpose of complying with the laws of the United States of America pertaining to assessment or annual maintenance and further development.

Sincerely,

James D. Wells  
Vice President of Cement Operations

Enclosures

ARIZONA  
STATE OFFICE  
PHOENIX, ARIZONA

AUG 11 10 03 AM '00

RECEIVED  
BUREAU OF  
LAND MANAGEMENT



<u>Name of Claim</u>	<u>AMC Number</u>	<u>County Book #</u>	<u>Page #</u>
Libby 1B	207544	1570	700,701
Libby 1C	207545	1570	702,703
Libby 1D	207546	1570	704,705
Libby 1E	207547	1570	706,707
Libby 1F	207548	1570	708,709
Libby 2E	207554	1570	664,665
Libby 2F	207555	1570	666,667
Gypsum Heart A	207561	1570	678,679
Gypsum Heart B	207562	1570	680,681
Gypsum Heart C	207563	1570	682,683
Gypsum Heart 2A	207564	1570	692,693
Gypsum Heart 4B	207571	1570	720,721
Gypsum Heart 4C	207572	1570	722,723
Gypsum Heart 4D	207573	1570	724,725
Mormon Flat A	207598	1570	756,757
Troy D	207611	1570	776,777
Verde Star 8C	272763	1959	920
Verde Star 8D	272764	1959	922
Verde Star 8E	272765	1959	924
Verde Star 10A	272767	1959	928
Verde Star 10B	272768	1959	930
Verde Star 10C	272769	1959	932
Verde Star 10D	272770	1959	934
Verde Star 10E	272771	1959	936
Verde Star 10F	272772	1959	938
Verde Star 10G	272773	1959	940
Verde Star 10H	272774	1959	942
Verde Star 13A	272783	1959	960
Verde Star 13B	272784	1959	962
Verde Star 13D	272786	1959	966
Verde Star 13F	272788	1959	970
Verde Star 13H	272790	1959	974
Billy H	87732	260	74
Billy I	87733	260	75
Billy R	87736	260	84
Billy S	87737	260	85
Billy Fraction	87739	260	92
GH Mill Site 1	260521	1866	275,276
GH Mill Site 2	260522	1866	277,278
GH Mill Site 3	260523	1866	279,280
GH Mill Site 4	260524	1866	281,282
GH Mill Site 11	260531	1866	295,296
GH Mill Site 12	260532	1866	297,298
GH Mill Site 14	260534	1866	301,302

ARIZONA  
 STATE OFFICE  
 PHOENIX, ARIZONA

Aug 11 10 03 AM '00

RECEIVED  
 BUREAU OF  
 LAND MANAGEMENT

ENTERED INTO COMPUTER

8/16/00

VERIFIED

8-17-00

44-0

<u>Name of Claim</u>	<u>AMC Number</u>	<u>County Book #</u>	<u>Page #</u>
GH Mill Site 15	263074	1881	550,551
GH Mill Site 16	263075	1881	548,549

The following claims are associated with patent application A-22975 and therefore exempt from rental fees per 43 CFR Parts 3730, et al.

<u>Name of Claim</u>	<u>AMC Number</u>	<u>County Book #</u>	<u>Page #</u>
Gypsum Heart 2B	207565	1570	694,695
Gypsum Heart 2C	207566	1570	696,697
Gypsum Heart 3A	207567	1570	712,713
Gypsum Heart 3B	207568	1570	714,715
Gypsum Heart 3C	207569	1570	716,717
Gypsum Heart 4A	207570	1570	718,719
Mormon Flat C	207600	1570	752,753
Mormon Flat D	207601	1570	750,751
Glen Canyon A	207574	1570	684,685
Glen Canyon B	207575	1570	686,687
Glen Canyon C	207576	1570	688,689
Glen Canyon D	207577	1570	690,691
GH Mill Site 5	260525	1866	283,284
GH Mill Site 6	260526	1866	285,286
GH Mill Site 7	260527	1866	287,288
GH Mill Site 8	260528	1866	289,290
GH Mill Site 9	260529	1866	291,292
GH Mill Site 10	260530	1866	293,294
GH Mill Site 13	260533	1866	299,300
GH Mill Site 17	263076	1881	546,547

**ENTERED INTO COMPUTER**

*8/16/00*

**VERIFIED**

*8-17-00*

ARIZONA  
STATE OFFICE  
PHOENIX, ARIZONA

AUG 11 10 03 AM '00

RECEIVED  
BUREAU OF  
LAND MANAGEMENT

**United States Department of the Interior  
Bureau of Land Management**  
BUSINESS & SUPPORT SVCS DIV  
222 N CENTRAL AVE  
PHOENIX, AZ 85004 -2203  
Phone: (602) 417-9200

Receipt	
No:	167522

<b>Transaction #:</b> 180586					
<b>Date of Transaction:</b> 08/14/2000					
CUSTOMER: PHOENIX CEMENT CO BOX 428 CLARKDALE, AZ 86324					
LINE #	QTY	COMMODITY / SUBJECT / ACTION / PRODUCT	REMARKS	UNIT PRICE	TOTAL
1	1	LOCATABLE MINERALS / MINING CLAIMS-ACCOUNTS/UNADJUDICATED / MINING CLAIM MONEY RECEIVED (455)	MAINT 2001 (46)	- n/a -	\$4,600.00
<b>TOTAL:</b>					<b>\$4,600.00</b>

PAYMENT INFORMATION			
1	AMOUNT:	\$4,600.00	POSTMARKED: 08/10/2000
	TYPE:	CHECK	RECEIVED: 08/11/2000
	CHECK NO:	007275	
	NAME:	PHOENIX CEMENT COMPANY BOX 428 CLARKDALE AZ 86324	

REMARKS

CASE SERIAL NUMBER INFORMATION		
TRNS #	LINE #	CASES
180586	1	AMC207544

This receipt was generated by the automated BLM Collections and Billings System and is a paper representation of a portion of the official electronic record contained therein.



# PHOENIX CEMENT

P.O. BOX 428 • CLARKDALE, ARIZONA 86324 • (520) 634-2261

260521  
263074

207543-  
~~272753-~~  
87712-

CERTIFIED MAIL-RETURN RECEIPT REQUESTED  
AUGUST 24, 1998

Bureau of Land Management  
Arizona State Office  
222 North Central Avenue  
Phoenix, AZ 85004-2203

ATTN: Mining Claim Section

RE: Gypsum Mining Claims  
Salt River Pima-Maricopa Indian Community d.b.a. Phoenix Cement Company

Dear Sirs:

Please find enclosed a check for \$4600.00 for payment of Annual Maintenance Fees for Intent to Hold on 46 mining claims. All of the following claims are in common and are in conjunction with patented land held by the owner, Salt River Pima-Maricopa Indian Community d.b.a. Phoenix Cement Company. One hundred dollars (\$100.00) per claim is paid herein by the owner of said claims for the purpose of complying with the laws of the United States of America pertaining to assessment or annual maintenance and further development.

<u>Name of Claim</u>	<u>AMC Number</u>	<u>County Book #</u>	<u>Page #</u>
Libby 1B	207544	1570	700,701
Libby 1C	207545	1570	702,703
Libby 1D	207546	1570	704,705
Libby 1E	207547	1570	706,707
Libby 1F	207548	1570	708,709
Libby 2E	207554	1570	664,665
Libby 2F	207555	1570	666,667
Gypsum Heart A	207561	1570	678,679
Gypsum Heart B	207562	1570	680,681
Gypsum Heart C	207563	1570	682,683
Gypsum Heart 2A	207564	1570	692,693
Gypsum Heart 4B	207571	1570	720,721
Gypsum Heart 4C	207572	1570	722,723
Gypsum Heart 4D	207573	1570	724,725
Mormon Flat A	207598	1570	756,757
Troy D	207611	1570	776,777

RECEIVED  
BUREAU OF LAND MANAGEMENT  
AUG 26 9 50 AM '98  
PHOENIX, ARIZONA



VERIFIED

SEP 2 1998

ENTERED IN COM

9/11/98

16 sgm

Verde Star 8C	272763	1959	920
Verde Star 8D	272764	1959	922
Verde Star 8E	272765	1959	924
Verde Star 10A	272767	1959	928
Verde Star 10B	272768	1959	930
Verde Star 10C	272769	1959	932
Verde Star 10D	272770	1959	934
Verde Star 10E	272771	1959	936
Verde Star 10F	272772	1959	938
Verde Star 10G	272773	1959	940
Verde Star 10H	272774	1959	942
Verde Star 13A	272783	1959	960
Verde Star 13B	272784	1959	962
Verde Star 13D	272786	1959	966
Verde Star 13F	272788	1959	970
Verde Star 13H	272790	1959	974
Billy H	87732	260	74
Billy I	87733	260	75
Billy R	87736	260	84
Billy S	87737	260	85
Billy Fraction	87739	260	92
GH Mill Site 1	260521	1866	275,276
GH Mill Site 2	260522	1866	277,278
GH Mill Site 3	260523	1866	279,280
GH Mill Site 4	260524	1866	281,282
GH Mill Site 11	260531	1866	295,296
GH Mill Site 12	260532	1866	297,298
GH Mill Site 14	260534	1866	301,302
GH Mill Site 15	263074	1881	550,551
GH Mill Site 16	263075	1881	548,549

RECEIVED  
 BUREAU OF  
 LAND MANAGEMENT  
 AUG 26 9 50 AM '99

RECEIVED  
 BUREAU OF  
 LAND MANAGEMENT  
 AUG 26 9 50 AM '99

**VERIFIED**

SEP 2 1998

*J*

30 sqm

The following claims are associated with patent application A-22975 and therefore exempt from rental fees per 43 CFR Parts 3730, et al.

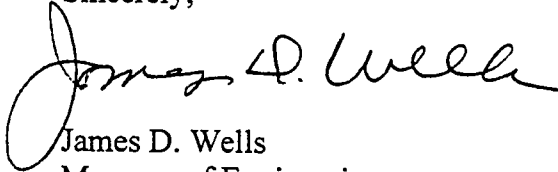
<u>Name of Claim</u>	<u>AMC Number</u>	<u>County Book #</u>	<u>Page #</u>
Gypsum Heart 2B	207565	1570	694,695
Gypsum Heart 2C	207566	1570	696,697
Gypsum Heart 3A	207567	1570	712,713
Gypsum Heart 3B	207568	1570	714,715
Gypsum Heart 3C	207569	1570	716,717
Gypsum Heart 4A	207570	1570	718,719
Mormon Flat C	207600	1570	752,753
Mormon Flat D	207601	1570	750,751
Glen Canyon A	207574	1570	684,685
Glen Canyon B	207575	1570	686,687

**ENTERED IN COMPUTER**

*J* 9/11/98

Glen Canyon C	207576	1570	688,689
Glen Canyon D	207577	1570	690,691
GH Mill Site 5	260525	1866	283,284
GH Mill Site 6	260526	1866	285,286
GH Mill Site 7	260527	1866	287,288
GH Mill Site 8	260528	1866	289,290
GH Mill Site 9	260529	1866	291,292
GH Mill Site 10	260530	1866	293,294
GH Mill Site 13	260533	1866	299,300
GH Mill Site 17	263076	1881	546,547

Sincerely,



James D. Wells  
 Manager of Engineering

Enclosures

File: H:\wellsjd\word\gypmine\claims fee.doc

RECEIVED  
 BUREAU OF  
 LAND MANAGEMENT  
 AUG 26 9 50 AM '98

UNITED STATES  
DEPARTMENT OF THE INTERIOR  
BUREAU OF LAND MANAGEMENT

RECEIPT AND ACCOUNTING ADVICE

NO. 2389701 04

ST/BI

06/27/98

Subject: CLAIM MAINTENANCE FEE 1998 (40)

12 13

4,000.00 ✓

Applicant:

PHOENIX CEMENT CO  
P O BOX 408  
CLARKDOLF, AZ 86374

CH # 033629

Remitter:

Assignor:

LEASE MANAGEMENT DATA  NEW  UPDATE  PAYMENT

ORIGINAL SERIAL NO.	ASG.	TYPE	ST.	CTY.	FUND SYMBOL			ACRES/UNITS	RATE
007544 ET AL									

AMOUNT	ANV. DATE	EXP. DATE	BILL CYC.	S/C	DISTRICT	NEXT BILL	MISC. DATA	U of M	ACTUAL UNITS

ASSIGNMENT SERIAL NO.	ASG.	TYPE	ST.	CTY.	FUND SYMBOL			ACRES/UNITS	RATE

AMOUNT	ANV. DATE	EXP. DATE	BILL CYC.	S/C	DISTRICT	NEXT BILL	MISC. DATA	U of M	ACTUAL UNITS

APPLY REMITTANCE

ACTION	FUND SYMBOL	CTY.	AMOUNT
FILING FEE			
RENTAL			
UNEARNED			
REFUND			
TOTAL			
AMOUNT DUE			

Remarks:

BY:

DATE:

Lease in Escrow?  
 KGS?  
 Auto Escalates?  
 Auto Renew?  
 Of Interest?  
 Operating Rights?  
 Operator  
 Bond Filed?

FOR MMS USE ONLY

BILLEE	FOREST REFUGE
NUMBER	
OCS SECTION	
CODE	



272 753  
87712  
207543  
260196  
260521  
263074

100 West Coolidge • Phoenix, Arizona 85013 • (602) 230-9300 • FAX (602) 230-0189

August 26, 1997

Bureau of Land Management  
Arizona State Office  
Mining Claim Section  
222 North Central Avenue  
Phoenix, AZ 85004-2203

HAND DELIVERED

Enclosed is Superior Companies check number 90022 in the amount of \$6,900.00. This check is for 1998 rental fees required by 43 CFR Parts 3730, et al. For Assessment Year September 1, 1997 through August 31, 1998.

A list of the 69 mining claims being held by the rental fee of \$100.00 per claim is attached.

I have also attached a list of 20 claims included in Patent Application A-22975 which are exempt from the \$100.00 rental fee (reference 43 CFR 3851.5) and a copy of the Mineral Entry Final Certificate. These attachments are to notify you that the claims included in the application are not to be considered abandoned by Superior Companies.

If you have any questions please call me at 230-9300, ext. 111.

Sincerely,

Candice L. Sterusky  
Administrative Assistant

Attachments: Claim listing for rental  
Claim listing for Patent Application  
Copy of Mineral Entry Final Certificate

PHOENIX, ARIZONA  
Aug 27 11 23 AM '97  
RECEIVED  
B.L.M. AZ STATE OFFICE

1/30/98 mg ✓

**SUPERIOR COMPANIES  
RENTAL CLAIMS**

AMC SERIAL NUMBER	MINING CLAIM NAME
87712	Calcium No. 1
87713	Calcium No. 2
87714	Calcium No. 3
87715	Calcium No. 4
87716	Calcium No. 5
87717	Calcium No. 6
87718	Calcium No. 7
87719	Calcium No. 8
87720	Calcium No. 9
87721	Calcium No. 10
87722	Calcium No. 11
87723	Calcium No. 12
87724	Calcium No. 13
87725	Calcium No. 14
87726	Calcium No. 15
87727	Calcium No. 16
87732	Billy H
87733	Billy I
87736	Billy R
87737	Billy S
87739	Billy Fraction
87749	S & F Assoc. Placer No. 23
87750	S & F Assoc. Placer No. 25
87751 ✓	S & F Assoc. Placer no. 26
207544	Libby 1B
207545	Libby 1C
207546	Libby 1D
207547	Libby 1E
207548	Libby 1F
207554	Libby 2E
207555	Libby 2F
207561	Gypsum Heart A
207562	Gypsum Heart B
207563	Gypsum Heart C

RECEIVED  
S.L.M. AZ STATE OFFICE  
AUG 27 11 23 AM '97  
PHOENIX, ARIZONA

*1/29/98*

31

**SUPERIOR COMPANIES  
RENTAL CLAIMS  
(CONT.)**

**AMC SERIAL NUMBER**

**MINING CLAIM NAME**

207564 ✓  
207571 ✓  
207572 ✓  
207573 ✓  
Gypsum Heart 2A  
Gypsum Heart 4B  
Gypsum Heart 4C  
Gypsum Heart 4D

207598 ✓  
207599 }  
207602 } *over*  
207603 } *482*  
Mormon Flat A  
Mormon Flat B  
Mormon Flat E  
Mormon Flat F

207607 ✓  
Virgin River C

207611 ✓  
Troy D

260521 ✓  
260522 ✓  
260523 ✓  
260524 ✓  
260531 ✓  
260532 ✓  
260534 ✓  
263074 ✓  
263075 ✓  
GH Mill Site 1  
GH Mill Site 2  
GH Mill Site 3  
GH Mill Site 4  
GH Mill Site 11  
GH Mill Site 12  
GH Mill Site 14  
GH Mill Site 15  
GH Mill Site 16

272763  
272764  
272765  
272767  
272768  
272769  
272770  
272771  
272772  
272773  
272774  
272783  
272784  
272786  
272788 ✓  
272790 ✓  
Verde Star 8C  
Verde Star 8D  
Verde Star 8E  
Verde Star 10A  
Verde Star 10B  
Verde Star 10C  
Verde Star 10D  
Verde Star 10E  
Verde Star 10F  
Verde Star 10G  
Verde Star 10H  
Verde Star 13A  
Verde Star 13B  
Verde Star 13D  
Verde Star 13F  
Verde Star 13H

RECEIVED  
B.L.M. AZ STATE OFFICE  
Aug 27 11 23 AM '97  
PHOENIX, ARIZONA

SUPERIOR COMPANIES  
100 WEST COOLIDGE  
PHOENIX, AZ 85013  
(602)239-9300

**CLAIMS ASSOCIATED WITH PATENT APPLICATION A-22975**

*Exempt from rental fees per 43 CFR Parts 3730, et al.*

AMC SERIAL NUMBER	MINING CLAIM NAME
207565	Gypsum Heart 2B
207566	Gypsum Heart 2C
207567	Gypsum Heart 3A
207568	Gypsum Heart 3B
207569	Gypsum Heart 3C
207570	Gypsum Heart 4A
207574	Glen Canyon A
207575	Glen Canyon B
207576	Glen Canyon C
207577	Glen Canyon D
207600	Mormon Flat C
207601	Mormon Flat D
260525	GH Mill Site 5
260526	GH Mill Site 6
260527	GH Mill Site 7
260528	GH Mill Site 8
260529	GH Mill Site 9
260530	GH Mill Site 10
260533	GH Mill Site 13
263076	GH Mill Site 17

PHOENIX, ARIZONA

AUG 27 11 23 AM '97

RECEIVED  
BLM AZ STATE OFFICE

*No Rental due. FHF issued 12/23/88  
4m.*



UNITED STATES --  
DEPARTMENT OF THE INTERIOR  
BUREAU OF LAND MANAGEMENT

Serial Number  
A 22975

MINERAL ENTRY FINAL CERTIFICATE		
Filing Fees, \$ 25.00	Receipt Number 1413410	Date December 23, 1988
Purchase Money, \$ 327.50	Receipt Number 1543953	Date August 31, 1987
		Date December 20, 1988

- R. S. 2325; 30 U.S.C. 29
- R. S. 2329, 2331; 30 U.S.C. 35
- R. S. 2337; 30 U.S.C. 42a
- Act of March 18, 1960, 30 U.S.C. 42(b)

On this day Superior Companies  
P. O. Box 6497  
1700 N. 7th Street, Suite 5  
Phoenix, Arizona 85005

paid the filing fees and deposited the purchase money in the sum shown above for certain  lode  placer mining claim(s) and millsite known as

- Glen Canyon A, B, C, D Mill Site
- Gypsum Heart 2 B GH No. 1, 2, 3, 4, Mill Site
- Gypsum Heart 2C PLACER MINING CLAIM GH No. 5, 6, 7, 8, 9, 10, 11, 12 Mill Site
- Gypsum Heart 3 A, 3 B GH No. 13, 14, 15 Mill Site
- GYPSUM HEART 3C GH No. 16 Mill Site
- Gypsum Heart 4 A, 4 D GH No. 17 Mill Site
- MORMON FLAT C PLACER MINING CLAIM
- MORMON FLAT D PLACER MINING CLAIM

Section 1, N<sup>1</sup>/<sub>2</sub>SW<sup>1</sup>/<sub>4</sub>, N<sup>1</sup>/<sub>2</sub>SW<sup>1</sup>/<sub>4</sub>SW<sup>1</sup>/<sub>4</sub>, W<sup>1</sup>/<sub>2</sub>SE<sup>1</sup>/<sub>4</sub>SW<sup>1</sup>/<sub>4</sub>  
 Section 11, NE<sup>1</sup>/<sub>2</sub>NE<sup>1</sup>/<sub>4</sub>, E<sup>1</sup>/<sub>2</sub>NE<sup>1</sup>/<sub>4</sub>, N<sup>1</sup>/<sub>2</sub>SE<sup>1</sup>/<sub>4</sub>NE<sup>1</sup>/<sub>4</sub>  
 Section 12, Lots 21, 22, 23, 24, 25, W<sup>1</sup>/<sub>2</sub>EA<sup>1</sup>/<sub>4</sub>SW<sup>1</sup>/<sub>4</sub>, NW<sup>1</sup>/<sub>4</sub>SW<sup>1</sup>/<sub>4</sub>, EASW<sup>1</sup>/<sub>4</sub>SW<sup>1</sup>/<sub>4</sub>  
 Township 13 N. Range 5 E. GSR Meridian.

County Yavapai State Arizona  
 embracing 330.82 acres, in the Verde Mining District  
 and more particularly described in Mineral Survey Number N/A

EXPRESSLY EXCEPTING AND EXCLUDING from said purchase all that portion of the ground embraced in mining claim(s) or survey(s) designated as Survey(s) Number(s)

None

THEREFORE: Patent may issue if all is found regular and upon demonstration and verification of a valid discovery of a valuable mineral deposit and subject to the reservations, exceptions, and restrictions noted herein.

RECEIVED  
 BUREAU OF LAND MANAGEMENT  
 AUG 27 11 25 AM '97  
 PHOENIX, ARIZONA

*John T. Mezes*  
 (Signature of Authorized Officer)

December 23, 1988  
 (Date) John T. Mezes  
 Chief, Branch of Lands and Minerals Operations  
 (Title)

UNITED STATES  
DEPARTMENT OF THE INTERIOR  
BUREAU OF LAND MANAGEMENT

RECEIPT AND ACCOUNTING ADVICE

NO. 2372667 04

TC/AZ

08/27/97

Subject: CLAIM MAINTENANCE FEE 1998 - 69

2 29 13

6,900.00

Applicant:

SUPERIOR COMPANIES  
100 WEST COOLIDGE  
PHOENIX, AZ 85013

CK 90022

Remitter: 602-230-9300

Assignor:

LEASE MANAGEMENT DATA  NEW  UPDATE  PAYMENT

ORIGINAL SERIAL NO.	ASG.	TYPE	ST.	CTY.	FUND SYMBOL	ACRES/UNITS	RATE
AMC 87712, ET AL							

AMOUNT	ANV. DATE	EXP. DATE	BILL CYC.	S/C	DISTRICT	NEXT BILL	MISC. DATA	U of M	ACTUAL UNITS

ASSIGNMENT SERIAL NO.	ASG.	TYPE	ST.	CTY.	FUND SYMBOL	ACRES/UNITS	RATE

AMOUNT	ANV. DATE	EXP. DATE	BILL CYC.	S/C	DISTRICT	NEXT BILL	MISC. DATA	U of M	ACTUAL UNITS

APPLY REMITTANCE			
ACTION	FUND SYMBOL	CTY.	AMOUNT
FILING FEE			
RENTAL			
UNEARNED			
REFUND			
TOTAL			
AMOUNT DUE			

Remarks:

BY: \_\_\_\_\_ DATE: \_\_\_\_\_

Lease in Escrow?  
 KGS? Of Interest?  
 Auto Escalates? Operating Rights?  
 Auto Renew? Operator  
 Bond Filed?

**FOR MMS USE ONLY**

BILLEE	FOREST REFUGE
NUMBER	
OCS SECTION	
CODE	

SUPERIOR COMPANIES  
RENTAL CLAIMS

87712  
207543  
260521  
263074  
272753

AMC SERIAL NO.

MINING CLAIM NAME

87712	Calcium No. 1
87713	Calcium No. 2
87714	Calcium No. 3
87715	Calcium No. 4
87716	Calcium No. 5
87717	Calcium No. 6
87718	Calcium No. 7
87719	Calcium No. 8
87720	Calcium No. 9
87721	Calcium No. 10
87722	Calcium No. 11
87723	Calcium No. 12
87724	Calcium No. 13
87725	Calcium No. 14
87726	Calcium No. 15
87727/	Calcium No. 16
87732	Billy H
87733	Billy I
87736	Billy R
87737	Billy S
87739	Billy Fraction
87749	S & F Assoc. Placer No. 23
87750	S & F Assoc. Placer No. 25
87751	S & F Assoc. Placer No. 26
207544	Libby 1B
207545	Libby 1C
207546	Libby 1D
207547	Libby 1E
207548	Libby 1F
207554	Libby 2E
207555	Libby 2F
207561	Gypsum Heart A
207562	Gypsum Heart B
207563	Gypsum Heart C

RECEIVED  
BLM AZ STATE OFFICE  
PHOENIX, ARIZONA  
Aug 21 11 44 AM '96

SUPERIOR COMPANIES  
100 WEST COOLIDGE  
PHOENIX, AZ 85013  
(602239-9300)

CLAIMS ASSOCIATED WITH PATENT APPLICATION A-22975

*Exempt from rental fees per 43 CFR Parts 3730, et al.*

AMC SERIAL NUMBER	MINING CLAIM NAME
207565	Gypsum Heart 2B
207566	Gypsum Heart 2C
207567	Gypsum Heart 3A
207568	Gypsum Heart 3B
207569	Gypsum Heart 3C
207570	Gypsum Heart 4A
207574	Glen Canyon A
207575	Glen Canyon B
207576	Glen Canyon C
207577	Glen Canyon D
207600	Mormon Flat C
207601	Mormon Flat D
260525	GH Mill Site 5
260526	GH Mill Site 6
260527	GH Mill Site 7
260528	GH Mill Site 8
260529	GH Mill Site 9
260530	GH Mill Site 10
260533	GH Mill Site 13
263076	GH Mill Site 17

RECEIVED  
BLM AZ STATE OFFICE  
PHOENIX, ARIZONA  
Aug 21 11 44 AM '96

ENTERED IN OFFICE

OCT 07 1996 *JB*

UNITED STATES --  
DEPARTMENT OF THE INTERIOR  
BUREAU OF LAND MANAGEMENT

Serial Number

A 22975

MINERAL ENTRY FINAL CERTIFICATE

Filing Fees, \$ 25.00	Receipt Number 1413410	Date December 23, 1988
Purchase Money, \$ 327.50	Receipt Number 1543953	Date August 31, 1987
		Date December 20, 1988

- R. S. 2325; 30 U.S.C. 29
- R. S. 2329, 2331; 30 U.S.C. 35
- R. S. 2337; 30 U.S.C. 42a
- Act of March 18, 1960, 30 U.S.C. 42(b)

On this day Superior Companies  
P. O. Box 6497  
1700 N. 7th Street, Suite 5  
Phoenix, Arizona 85005

paid the filing fees and deposited the purchase money in the sum shown above for certain  lode  placer mining claim(s) and millsite known as

Glen Canyon A, B, C, D, E, F, G, H, I, J, K, L, M, N, O, P, Q, R, S, T, U, V, W, X, Y, Z, AA, AB, AC, AD, AE, AF, AG, AH, AI, AJ, AK, AL, AM, AN, AO, AP, AQ, AR, AS, AT, AU, AV, AW, AX, AY, AZ, BA, BB, BC, BD, BE, BF, BG, BH, BI, BJ, BK, BL, BM, BN, BO, BP, BQ, BR, BS, BT, BU, BV, BW, BX, BY, BZ, CA, CB, CC, CD, CE, CF, CG, CH, CI, CJ, CK, CL, CM, CN, CO, CP, CQ, CR, CS, CT, CU, CV, CW, CX, CY, CZ, DA, DB, DC, DD, DE, DF, DG, DH, DI, DJ, DK, DL, DM, DN, DO, DP, DQ, DR, DS, DT, DU, DV, DW, DX, DY, DZ, EA, EB, EC, ED, EE, EF, EG, EH, EI, EJ, EK, EL, EM, EN, EO, EP, EQ, ER, ES, ET, EU, EV, EW, EX, EY, EZ, FA, FB, FC, FD, FE, FF, FG, FH, FI, FJ, FK, FL, FM, FN, FO, FP, FQ, FR, FS, FT, FU, FV, FW, FX, FY, FZ, GA, GB, GC, GD, GE, GF, GG, GH, GI, GJ, GK, GL, GM, GN, GO, GP, GQ, GR, GS, GT, GU, GV, GW, GX, GY, GZ, HA, HB, HC, HD, HE, HF, HG, HH, HI, HJ, HK, HL, HM, HN, HO, HP, HQ, HR, HS, HT, HU, HV, HW, HX, HY, HZ, IA, IB, IC, ID, IE, IF, IG, IH, II, IJ, IK, IL, IM, IN, IO, IP, IQ, IR, IS, IT, IU, IV, IW, IX, IY, IZ, JA, JB, JC, JD, JE, JF, JG, JH, JI, JJ, JK, JL, JM, JN, JO, JP, JQ, JR, JS, JT, JU, JV, JW, JX, JY, JZ, KA, KB, KC, KD, KE, KF, KG, KH, KI, KJ, KK, KL, KM, KN, KO, KP, KQ, KR, KS, KT, KU, KV, KW, KX, KY, KZ, LA, LB, LC, LD, LE, LF, LG, LH, LI, LJ, LK, LL, LM, LN, LO, LP, LQ, LR, LS, LT, LU, LV, LW, LX, LY, LZ, MA, MB, MC, MD, ME, MF, MG, MH, MI, MJ, MK, ML, MM, MN, MO, MP, MQ, MR, MS, MT, MU, MV, MW, MX, MY, MZ, NA, NB, NC, ND, NE, NF, NG, NH, NI, NJ, NK, NL, NM, NN, NO, NP, NQ, NR, NS, NT, NU, NV, NW, NX, NY, NZ, OA, OB, OC, OD, OE, OF, OG, OH, OI, OJ, OK, OL, OM, ON, OO, OP, OQ, OR, OS, OT, OU, OV, OW, OX, OY, OZ, PA, PB, PC, PD, PE, PF, PG, PH, PI, PJ, PK, PL, PM, PN, PO, PP, PQ, PR, PS, PT, PU, PV, PW, PX, PY, PZ, QA, QB, QC, QD, QE, QF, QG, QH, QI, QJ, QK, QL, QM, QN, QO, QP, QQ, QR, QS, QT, QU, QV, QW, QX, QY, QZ, RA, RB, RC, RD, RE, RF, RG, RH, RI, RJ, RK, RL, RM, RN, RO, RP, RQ, RR, RS, RT, RU, RV, RW, RX, RY, RZ, SA, SB, SC, SD, SE, SF, SG, SH, SI, SJ, SK, SL, SM, SN, SO, SP, SQ, SR, SS, ST, SU, SV, SW, SX, SY, SZ, TA, TB, TC, TD, TE, TF, TG, TH, TI, TJ, TK, TL, TM, TN, TO, TP, TQ, TR, TS, TT, TU, TV, TW, TX, TY, TZ, UA, UB, UC, UD, UE, UF, UG, UH, UI, UJ, UK, UL, UM, UN, UO, UP, UQ, UR, US, UT, UY, UZ, VA, VB, VC, VD, VE, VF, VG, VH, VI, VJ, VK, VL, VM, VN, VO, VP, VQ, VR, VS, VT, VU, VV, VW, VX, VY, VZ, WA, WB, WC, WD, WE, WF, WG, WH, WI, WJ, WK, WL, WM, WN, WO, WP, WQ, WR, WS, WT, WU, WV, WW, WX, WY, WZ, XA, XB, XC, XD, XE, XF, XG, XH, XI, XJ, XK, XL, XM, XN, XO, XP, XQ, XR, XS, XT, XU, XV, XW, XX, XY, XZ, YA, YB, YC, YD, YE, YF, YG, YH, YI, YJ, YK, YL, YM, YN, YO, YP, YQ, YR, YS, YT, YU, YV, YW, YX, YZ, ZA, ZB, ZC, ZD, ZE, ZF, ZG, ZH, ZI, ZJ, ZK, ZL, ZM, ZN, ZO, ZP, ZQ, ZR, ZS, ZT, ZU, ZV, ZW, ZX, ZY, ZZ

Section 1, N1/4, N1/2SW1/4, N1/2SE1/4,  
Section 11, NE1/4, E1/2NE1/4, N1/2SE1/4,  
Section 12, Lots 21, 22, 23, 24, 25, W1/2SW1/4, NW1/4, E1/2SW1/4,  
Township 13 N. Range 5 E. GSR Meridian.

County Yavapai State Arizona  
embracing 330.82 acres, in the Verde Mining District  
and more particularly described in Mineral Survey Number N/A

EXPRESSLY EXCEPTING AND EXCLUDING from said purchase all that portion of the ground embraced in mining claim(s) or survey(s) designated as Survey(s) Number(s)

None

THEREFORE: Patent may issue if all is found regular and upon demonstration and verification of a valid discovery of a valuable mineral deposit and subject to the reservations, exceptions, and restrictions noted herein.

*John T. Mezes*  
(Signature of Authorized Officer)

December 27, 1988 John T. Mezes  
Date Chief, Branch of Lands and Minerals Operations  
(Title)

RECEIVED  
B.L.M. AZ STATE OFFICE  
AUG 21 11 45 AM '96  
PHOENIX, ARIZONA

TR



100 West Coolidge • Phoenix, Arizona 85013 • (602) 230-9300 • FAX (602) 230-0189

August 21, 1996

Bureau of Land Management  
Arizona State Office  
Mining Claim Section  
P. O. Box 16563  
Phoenix, AZ 85011

HAND DELIVERED  
3707 N. 7th St., Suite 200  
Phoenix, AZ 85014

Enclosed is Superior Companies check number 84820 in the amount of \$6,900.00. This check is for 1997 rental fees required by 43 CFR Parts 3730, et al. For Assessment Year September 1, 1996 through August 31, 1997.

A list of the 69 mining claims being held by the rental fee of \$100.00 per claim is attached.

I have also attached a list of 20 claims included in Patent Application A-22975 which are exempt from the \$100.00 rental fee (reference 43 CFR 3851.5) and a copy of the Mineral Entry Final Certificate. These attachments are to notify you that the claims included in the application are not to be considered abandoned by Superior Companies.

If you have any questions please call me at 230-9300, ext. 111.

Sincerely,

A handwritten signature in cursive script that reads 'Candice L. Sterusky'.

Candice L. Sterusky  
Administrative Assistant

Attachments: Claim listing for rental  
Claim listing for Patent Application  
Copy of Mineral Entry Final Certificate

RECEIVED  
B.L.M. AZ STATE OFFICE  
Aug 21 11 44 AM '96  
PHOENIX, ARIZONA

UNITED STATES  
DEPARTMENT OF THE INTERIOR  
BUREAU OF LAND MANAGEMENT

RECEIPT AND ACCOUNTING ADVICE

NO. 2228275

08/19/82

08/22/82

Subject: CLAIM MAINTENANCE FEE 1997 (69)

2 4 13

6,900.00

Applicant:

SUPERIOR COMPANIES  
100 W. COOLIDGE  
PHOENIX, AZ 85013

SAME - OK 084820

Remitter: 602-230-9300

Assignor:

LEASE MANAGEMENT DATA										
<input type="checkbox"/> NEW <input type="checkbox"/> UPDATE <input type="checkbox"/> PAYMENT										
ORIGINAL SERIAL NO.	ASG.	TYPE	ST.	CTY.	FUND SYMBOL			ACRES/UNITS	RATE	
87712, ET AL.										
AMOUNT	ANV. DATE	EXP. DATE	BILL CYC.	S/C	DISTRICT	NEXT BILL	MISC. DATA	U of M	ACTUAL UNITS	
ASSIGNMENT SERIAL NO.	ASG.	TYPE	ST.	CTY.	FUND SYMBOL			ACRES/UNITS	RATE	
AMOUNT	ANV. DATE	EXP. DATE	BILL CYC.	S/C	DISTRICT	NEXT BILL	MISC. DATA	U of M	ACTUAL UNITS	

APPLY REMITTANCE			
ACTION	FUND SYMBOL	CTY.	AMOUNT
FILING FEE	207565-570		
	207574-577		
RENTAL	207600-601		
	260525-530		
	260533		
	260076		
UNEARNED			
REFUND			
TOTAL			
AMOUNT DUE			

Remarks:

AMC 87712-727      207607  
 87732-737      207611  
 87739      260521-524  
 87749-751      260531-532  
 207544-548      260534  
 207554-555      263074-075  
 207561-564      27 2763-765  
 207571-573      272767-774  
 207598-599      272783-784  
 207602-603      272786  
 272788  
 272790

BY:

Lease in Escrow?  
 KGS?                      Of Interest?  
 Auto Escalates?            Operating Rights?  
 Auto Renew?                   Operator  
    Bond Filed?

FOR MMS USE ONLY

BILLEE	FOREST REFUGE
NUMBER	
OCS SECTION	
CODE	

**SUPERIOR COMPANIES  
RENTAL CLAIMS**

<b>AMC SERIAL NO.</b>	<b>MINING CLAIM NAME</b>
207564	Gypsum Heart 2A
207571	Gypsum Heart 4B
207572	Gypsum Heart 4C
207573	Gypsum Heart 4D
207598	Mormon Flat A
207599	Mormon Flat B
207602	Mormon Flat E
207603	Mormon Flat F
207607	Virgin River C
207611	Troy D
260521	GH Mill Site 1
260522	GH Mill Site 2
260523	GH Mill Site 3
260524	GH Mill Site 4
260531	GH Mill Site 11
260532	GH Mill Site 12
260534	GH Mill Site 14
263074	GH Mill Site 15
263075	GH Mill Site 16
272763	Verde Star 8C
272764	Verde Star 8D
272765	Verde Star 8E
272767	Verde Star 10A
272768	Verde Star 10B
272769	Verde Star 10C
272770	Verde Star 10D
272771	Verde Star 10E
272772	Verde Star 10F
272773	Verde Star 10G
272774	Verde Star 10H
272783	Verde Star 13A
272784	Verde Star 13B
272786	Verde Star 13D
272788	Verde Star 13F
272790	Verde Star 13H

RECEIVED  
BLM AZ STATE OFFICE  
Aug 21 11 44 AM '96  
PHOENIX, ARIZONA

*PMO AB*

35  
BMS



UNITED STATES  
DEPARTMENT OF THE INTERIOR  
BUREAU OF LAND MANAGEMENT

RECEIPT AND ACCOUNTING ADVICE

NO. 2228275

SM/AZ

08/21/96

Subject: CLAIM MAINTENANCE FEE 1997 (69)

2 4 13

6,900.00

Applicant:

SUPERIOR COMPANIES  
100 W. COOLIDGE  
PHOENIX, AZ 85013

SAME - CK #84820

Remitter: 602-230-9300

Assignor:

LEASE MANAGEMENT DATA  NEW  UPDATE  PAYMENT

ORIGINAL SERIAL NO.	ASG.	TYPE	ST.	CTY.	FUND SYMBOL	ACRES/UNITS	RATE
AMD 87712, ET AL							

AMOUNT	ANV. DATE	EXP. DATE	BILL CYC.	S/C	DISTRICT	NEXT BILL	MISC. DATA	U of M	ACTUAL UNITS

ASSIGNMENT SERIAL NO.	ASG.	TYPE	ST.	CTY.	FUND SYMBOL	ACRES/UNITS	RATE

AMOUNT	ANV. DATE	EXP. DATE	BILL CYC.	S/C	DISTRICT	NEXT BILL	MISC. DATA	U of M	ACTUAL UNITS

APPLY REMITTANCE

ACTION	FUND SYMBOL	CTY.	AMOUNT
FILING FEE			
RENTAL			
UNEARNED			
REFUND			
TOTAL			
AMOUNT DUE			

Remarks:

BY:

DATE:

- Lease in Escrow?
- KGS?
- Auto Escalates?
- Auto Renew?

- Of Interest?
- Operating Rights?
- Operator
- Bond Filed?

FOR MMS USE ONLY

BILLEE NUMBER	OCS SECTION CODE	FOREST REFUGE



87712  
207543  
260521  
263074  
272753

AR

100 West Coolidge • Phoenix, Arizona 85013 • (602) 230-9300 • FAX (602) 230-0189

69 claims  
\$6,900.00  
DCL

August 16, 1995

Bureau of Land Management  
Arizona State Office  
Mining Claim Section  
P. O. Box 16563  
Phoenix, AZ 85011

HAND DELIVERED  
3707 N. 7th Street, Suite 200  
Phoenix, AZ 85014

Gentlemen:

Enclosed is Superior Companies check number 76194 in the amount of \$6,900.000. This check is for 1996 rental fees required by the 43 CFR Parts 3730, et al. for Assessment Year September 1, 1995 through August 31, 1996.

A list of the 69 mining claims being held by the rental fee of \$100.00 per claim is attached.

I have also attached a list of 20 claims included in Patent Application A-22975 which are exempt from the \$100.00 rental fee (43 CFR 3851.5) and a copy of the Mineral Entry Final Certificate. These attachments are to notify you that the claims included in the application are not to be considered abandoned by Superior Companies.

If you have any questions please call me at 230-9300, ext. 111.

Sincerely,

SUPERIOR COMPANIES

*Candice L. Sterusky*

Candice L. Sterusky  
Administrative Assistant

Attachments: Claim listing for rental  
Claim listing for Patent Application  
Mineral Entry Final Certificate

8/30/95  
1996 Maintenance fee Skewis  
ENTERED IN COMPUTER

RECEIVED  
B.L.M. AZ STATE OFFICE  
Aug 16 3 32 PM '95  
PHOENIX, ARIZONA

SUPERIOR COMPANIES  
100 WEST COOLIDGE  
PHOENIX, AZ 85013  
(602) 230-9300

AMC SERIAL NO.

MINING CLAIM NAME

87712	}	Calcium No. 1	}
87713		Calcium No. 2	
87714		Calcium No. 3	
87715		Calcium No. 4	
87716		Calcium No. 5	
87717		Calcium No. 6	
87718		Calcium No. 7	
87719		Calcium No. 8	
87720		Calcium No. 9	
87721		Calcium No. 10	
87722		Calcium No. 11	
87723		Calcium No. 12	
87724		Calcium No. 13	
87725		Calcium No. 14	
87726		Calcium No. 15	
87727		Calcium No. 16	

87732	)	Billy H	)
87733		Billy I	
87736		Billy R	
87737		Billy S	
87739	✓	Billy Fraction	✓

87749	)	S & F Assoc. Placer No. 23	}
87750		S & F Assoc. Placer No. 25	
87751		S & F Assoc. Placer No. 26	

207544	}	Libby 1B	}
207545		Libby 1C	
207546		Libby 1D	
207547		Libby 1E	
207548		Libby 1F	

207554	)	Libby 2E	)
207555		Libby 2F	

31 claims  
D.L.L.

RECEIVED  
B.L.M. AZ STATE OFFICE  
AUG 10 3 32 PM '95  
PHOENIX, ARIZONA

AMC SERIAL NO.

CLAIM NAME

207561	}	Gypsum Heart A
207562		Gypsum Heart B
207563		Gypsum Heart C
207564		Gypsum Heart 2A ✓
207571	)	Gypsum Heart 4B
207572		Gypsum Heart 4C
207573		Gypsum Heart 4D
207598	)	Mormon Flat A
207599		Mormon Flat B
207602	)	Mormon Flat E
207603		Mormon Flat F
207607		Virgin River C ✓
207611		Troy D ✓
260521	)	GH Mill Site 1
260522		GH Mill Site 2
260523		GH Mill Site 3
260524		GH Mill Site 4
260531	)	GH Mill Site 11
260532		GH Mill Site 12
260534		GH Mill Site 14 ✓
263074	)	GH Mill Site 15
263075		GH Mill Site 16
272763	)	Verde Star 8C
272764		Verde Star 8D
272765		Verde Star 8E
272767	)	Verde Star 10A
272768		Verde Star 10B
272769		Verde Star 10C
272770		Verde Star 10D
272771		Verde Star 10E
272772		Verde Star 10F
272773		Verde Star 10G
272774		Verde Star 10H
272783	)	Verde Star 13A
272784		Verde Star 13B
272786		Verde Star 13D ✓
272788		Verde Star 13F ✓
272790		Verde Star 13H ✓

38 CLAIMS  
DIL

RECEIVED  
B.L.M. AZ STATE OFFICE  
AUG 10 3 32 PM '95  
PHOTOGRAPHY DIVISION

SUPERIOR COMPANIES  
100 WEST COOLIDGE  
PHOENIX, AZ 85013  
(602) 230-9300

CLAIMS ASSOCIATED WITH PATENT APPLICATION A-22975


207565 ✓	Gypsum Heart 2B
207566 ✓	Gypsum Heart 2C
207567 ✓	Gypsum Heart 3A
207568 ✓	Gypsum Heart 3B
207569 ✓	Gypsum Heart 3C
207570 ✓	Gypsum Heart 4A
207574 ✓	Glen Canyon A
207575 ✓	Glen Canyon B
207576 ✓	Glen Canyon C
207577 ✓	Glen Canyon D
207600 ✓	Mormon Flat C
207601 ✓	Mormon Flat D
260525 ✓	GH Mill Site 5
260526 ✓	GH Mill Site 6
260527 ✓	GH Mill Site 7
260528 ✓	GH Mill Site 8
260529 ✓	GH Mill Site 9
260530 ✓	GH Mill Site 10
260533 ✓	GH Mill Site 13
263076 ✓	GH Mill Site 17

207574

260525-260529

263074

NO FEES  
PAID on THESE  
CLAIMS  
CLAIMANT STATES  
FIRST HALF OF  
FINAL HAS BEEN  
SIGNED



CPD

RECEIVED  
BLM. AZ STATE OFFICE  
AUG 10 3 32 PM '95  
PHOENIX, AZ

Form 1860-  
(October 1976)

UNITED STATES  
DEPARTMENT OF THE INTERIOR  
BUREAU OF LAND MANAGEMENT

Serial Number  
A 22975

MINERAL ENTRY FINAL CERTIFICATE

Filing Fees, \$ 25.00	Receipt Number 1413410	Date August 31, 1987
Purchase Money, \$ 327.50	Receipt Number 1543953	Date December 20, 1988

- R. S. 2325; 30 U.S.C. 29
- R. S. 2329, 2331; 30 U.S.C. 35
- R. S. 2337; 30 U.S.C. 42a
- Act of March 18, 1960, 30 U.S.C. 42(b)

On this day Superior Companies  
P. O. Box 6497  
1700 N. 7th Street, Suite 5  
Phoenix, Arizona 85005

paid the filing fees and deposited the purchase money in the sum shown above for certain  lode  placer mining claim(s) and millsite known as

Glen Canyon A, B, C, D, E, F, G, H, I, J, K, L, M, N, O, P, Q, R, S, T, U, V, W, X, Y, Z  
 Gypsum Heart 20B GH No. 3, 4, Mill Site  
 Gypsum Heart 2C PLACER MINING CLAIM GH No. 5, 6, 7, 8, 9, 10, 11, 12 Mill Site  
 Gypsum Heart 3 A, 3 B GH No. 13, 14, 15 Mill Site  
 GYPSUM HEART 3C GH No. 16 Mill Site  
 Gypsum Heart 4 A, 4 D GH No. 17 Mill Site  
 MORMON FLAT C PLACER MINING CLAIM  
 MORMON FLAT D PLACER MINING CLAIM

Section 1, N<sup>1</sup>/<sub>4</sub>SW<sup>1</sup>/<sub>4</sub>, N<sup>2</sup>/<sub>4</sub>SW<sup>1</sup>/<sub>4</sub>, W<sup>1</sup>/<sub>4</sub>SE<sup>1</sup>/<sub>4</sub>SW<sup>1</sup>/<sub>4</sub>,  
 Section 11, NE<sup>1</sup>/<sub>4</sub>NE<sup>1</sup>/<sub>4</sub>, E<sup>1</sup>/<sub>4</sub>NE<sup>1</sup>/<sub>4</sub>, N<sup>1</sup>/<sub>4</sub>SE<sup>1</sup>/<sub>4</sub>NE<sup>1</sup>/<sub>4</sub>,  
 Section 12, Lots 21, 22, 23, 24, 25, W<sup>1</sup>/<sub>4</sub>E<sup>1</sup>/<sub>4</sub>NW<sup>1</sup>/<sub>4</sub>, NW<sup>1</sup>/<sub>4</sub>NW<sup>1</sup>/<sub>4</sub>, E<sup>1</sup>/<sub>4</sub>SW<sup>1</sup>/<sub>4</sub>NW<sup>1</sup>/<sub>4</sub>.  
 Township 13 N. Range 5 E. GSR Meridian.

County Yavapai State Arizona

embracing 330.82 acres, in the Verde Mining District

and more particularly described in Mineral Survey Number N/A

EXPRESSLY EXCEPTING AND EXCLUDING from said purchase all that portion of the ground embraced in mining claim(s) or survey(s) designated as Survey(s) Number(s)

None

THEREFORE: Patent may issue if all is found regular and upon demonstration and verification of a valid discovery of a valuable mineral deposit and subject to the reservations, exceptions, and restrictions noted herein.

RECEIVED  
B.L.M. AZ STATE OFFICE  
AUG 10 3 33 PM '95

*John T. Mezes*  
(Signature of Authorized Officer)

John T. Mezes  
Chief, Branch of Lands and Minerals Operations  
(Title)

December 23, 1988  
(Date)

UNITED STATES  
DEPARTMENT OF THE INTERIOR  
BUREAU OF LAND MANAGEMENT

RECEIPT AND ACCOUNTING ADVICE

No. 2147600 04

WG/AZ 08/16/95

Subject: CLAIM MAINTENANCE FEE 1996 (69) 2 39 13 6,900.00

Applicant:  
SUPERIOR COMPANIES  
100 WEST COOLIDGE  
PHOENIX AZ. 85013

SAME CK. # 80184  
Remitter: 602-230-9300

Assignor:

LEASE MANAGEMENT DATA  NEW  UPDATE  PAYMENT

ORIGINAL SERIAL NO.	ASG.	TYPE	ST.	CTY.	FUND SYMBOL	ACRES/UNITS	RATE
AMC 87712, ET AL							

AMOUNT	ANV. DATE	EXP. DATE	BILL CYC.	S/C	DISTRICT	NEXT BILL	MISC. DATA	U of M	ACTUAL UNITS

ASSIGNMENT SERIAL NO.	ASG.	TYPE	ST.	CTY.	FUND SYMBOL	ACRES/UNITS	RATE

AMOUNT	ANV. DATE	EXP. DATE	BILL CYC.	S/C	DISTRICT	NEXT BILL	MISC. DATA	U of M	ACTUAL UNITS

APPLY REMITTANCE				Remarks:	207602 - 207603 207607 207611 260521 - 260524 260531 - 260532 260534 263074 - 263075 272763 - 272765 272767 - 272774 272783 - 272784 272786 - 272790 272788 DATE: <i>SR</i>
ACTION	FUND SYMBOL	CTY.	AMOUNT		
FILING FEE				AMC 87712 - 87727	
RENTAL				87732 - 87733	
				87736 - 87737	
				87739	
UNEARNED				87749 - 87751	
REFUND				207544 - 207548	
				207554 - 207555	
				207561 - 207564	
TOTAL				207571 - 207573	
AMOUNT DUE				207598 - 207599	

Lease in Escrow?  
 KGS? Of Interest?  
 Auto Escalates? Operating Rights?  
 Auto Renew? Operator  
 Bond Filed?

**FOR MMS USE ONLY**  
 BILLEE NUMBER  
 OCS SECTION CODE  
 FOREST REFUGE

SUPERIOR COMPANIES  
 100 WEST COOLIDGE  
 PHOENIX, AZ 85013  
 (602) 230-9300

*AMC (87712)*

~~87732~~  
~~87739~~  
~~87749~~

AMC SERIAL NO.

MINING CLAIM NAME

87712 Calcium No. 1  
 87713 Calcium No. 2  
 87714 Calcium No. 3  
 87715 Calcium No. 4  
 87716 Calcium No. 5  
 87717 Calcium No. 6  
 87718 Calcium No. 7  
 87719 Calcium No. 8  
 87720 Calcium No. 9  
 87721 Calcium No. 10  
 87722 Calcium No. 11  
 87723 Calcium No. 12  
 87724 Calcium No. 13  
 87725 Calcium No. 14  
 87726 Calcium No. 15  
 87727 Calcium No. 16

87732 Billy H  
 87733 Billy I  
 87736 Billy R  
 87737 Billy S  
 87739 Billy Fraction

87749 S & F Assoc. Placer No. 23  
 87750 S & F Assoc. Placer No. 25  
 87751 S & F Assoc. Placer No. 26

207544 Libby 1B  
 207545 Libby 1C  
 207546 Libby 1D  
 207547 Libby 1E  
 207548 Libby 1F

207554 Libby 2E  
 207555 Libby 2F

*207543*  
~~207554~~  
~~207561~~  
~~207574~~  
~~207598~~  
~~207602~~  
~~207607~~  
~~207611~~  
*260524*  
~~260534~~  
*263074*  
*27275*  
~~27276~~  
~~272783~~  
~~272786~~  
~~272788~~  
~~272790~~  
~~207565~~  
~~207574~~  
~~207600~~

RECEIVED  
 BLM, AZ STATE OFFICE  
 AUG 3 3 20 PM '94  
 PHOENIX, ARIZONA

~~260525~~  
~~260534~~  
*31/3 8-11-94*

ENTERED IN COMPUTER

*12 Aug 94 JTB*

*E. Stebbins  
 8-15-94  
 address*

*31*



AMC SERICAL NO.

CLAIM NAME

207561	Gypsum Heart A
207562	Gypsum Heart B
207563	Gypsum Heart C
207564	Gypsum Heart 2A
207571	Gypsum Heart 4B
207572	Gypsum Heart 4C
207573	Gypsum Heart 4D
207598	Mormon Flat A
207599	Mormon Flat B
207602	Mormon Flat E
207603	Mormon Flat F
207607	Virgin River C
207611	Troy D
260521	GH Mill Site 1
260522	GH Mill Site 2
260523	GH Mill Site 3
260524	GH Mill Site 4
260531	GH Mill Site 11
260532	GH Mill Site 12
260534	GH Mill Site 14
263074	GH Mill Site 15
263075	GH Mill Site 16
272763	Verde Star 8C
272764	Verde Star 8D
272765	Verde Star 8E
272767	Verde Star 10A
272768	Verde Star 10B
272769	Verde Star 10C
272770	Verde Star 10D
272771	Verde Star 10E
272772	Verde Star 10F
272773	Verde Star 10G
272774	Verde Star 10H
272783	Verde Star 13A
272784	Verde Star 13B
272786	Verde Star 13D
272788	Verde Star 13F
272790	Verde Star 13H

RECEIVED  
 B.L.M. AZ STATE OFFICE  
 AUG 3 3 20 PM '94  
 PHOENIX, ARIZONA

38

SUPERIOR COMPANIES  
100 WEST COOLIDGE  
PHOENIX, AZ 85013  
(602)230-9300

CLAIMS ASSOCIATED WITH PATENT APPLICATION A-22975

207565	Gypsum Heart 2B
207566	Gypsum Heart 2C
207567	Gypsum Heart 3A
207568	Gypsum Heart 3B
207569	Gypsum Heart 3C
207570	Gypsum Heart 4A
207574	Glen Canyon A
207575	Glen Canyon B
207576	Glen Canyon C
207577	Glen Canyon D
207600	Mormon Flat C
207601	Mormon Flat D
260525	GH Mill Site 5
260526	GH Mill Site 6
260527	GH Mill Site 7
260528	GH Mill Site 8
260529	GH Mill Site 9
260530	GH Mill Site 10
260533	GH Mill Site 13
263076	GH Mill Site 17

20

RECEIVED  
BLM. AZ STATE OFFICE  
AUG 3 3 20 PM '94  
PHOENIX, ARIZONA

~~20~~

Form 180  
(October)

UNITED STATES --  
DEPARTMENT OF THE INTERIOR  
BUREAU OF LAND MANAGEMENT

Serial Number

A 22975

MINERAL ENTRY FINAL CERTIFICATE

Filing Fees, \$ 25.00	Receipt Number 1413410	Date December 23, 1988
Purchase Money, \$ 327.50	Receipt Number 1543953	Date August 31, 1987
		Date December 20, 1988

- R. S. 2325; 30 U.S.C. 29
- R. S. 2329, 2331; 30 U.S.C. 35
- R. S. 2337; 30 U.S.C. 42a
- Act of March 18, 1960, 30 U.S.C. 42(b)

On this day Superior Companies  
P. O. Box 6497  
1700 N. 7th Street, Suite 5  
Phoenix, Arizona 85005

paid the filing fees and deposited the purchase money in the sum shown above for certain  lode  placer mining claim(s) and millsite known as

Glen Canyon A, B, C, D, Mill Site  
Gypsum Heart 2CB GH No. 3, 4, Mill Site  
Gypsum Heart 2C PLACER MINING CLAIM GH No. 5, 6, 7, 8, 9, 10, 11, 12 Mill Site  
Gypsum Heart 3 A, 3 B GH No. 13, 14, 15 Mill Site  
GYPSUM HEART 3C GH No. 16 Mill Site  
Gypsum Heart 4 A, 4 D GH No. 17 Mill Site  
MORMON FLAT C PLACER MINING CLAIM  
MORMON FLAT D PLACER MINING CLAIM

Section 1, N1/4SW1, N1/2SW1, W1/2SE1SW1  
Section 11, NE1/4E1, E1/2NE1, N1/2SE1E1  
Section 12, Lots 21, 22, 23, 24, 25, W1/2SW1, NW1/4SW1, E1/2SW1  
TOWNSHIP 13 N. RANGE 5 E. GSR Meridian.

County Yavapai State Arizona  
embracing 330.82 acres, in the Verde Mining District  
and more particularly described in Mineral Survey Number N/A

EXPRESSLY EXCEPTING AND EXCLUDING from said purchase all that portion of the ground embraced in mining claim(s) or survey(s) designated as Survey(s) Number(s)

None

THEREFORE: Patent may issue if all is found regular and upon demonstration and verification of a valid discovery of a valuable mineral deposit and subject to the reservations, exceptions, and restrictions noted herein.

RECEIVED  
B.L.M. AZ STATE OFFICE  
AUG 3 3 20 PM '94  
PHOENIX, ARIZONA

*John T. Mezes*  
(Signature of Authorized Officer)

December 23, 1988  
(Date)

John T. Mezes  
Chief, Branch of Lands and Minerals Operations  
(Title)



69 Claims  
\$6,900.00

100 West Coolidge • Phoenix, Arizona 85013 • (602) 230-9300 • FAX (602) 230-0189

August 3, 1994

Bureau of Land Management  
Arizona State Office  
Mining Claim Section  
P. O. Box 16563  
Phoenix, AZ 85011

HAND DELIVERED  
3707 N. 7th Street, Suite 200  
Phoenix, AZ 85014

Gentlemen:

Enclosed is Superior Companies check number 76194 in the amount of \$6,900.000. This check is for 1995 rental fees required by the 43 CFR Parts 3730, et al. for Assessment Year September 1, 1994 through August 31, 1995.

A list of the 69 mining claims being held by the rental fee of \$100.00 per claim is attached.

I have also attached a list of 20 claims included in Patent Application A-22975 which are exempt from the \$100.00 rental fee (43 CFR 3851.5) and a copy of the Mineral Entry Final Certificate. These attachments are to notify you that the claims included in the application are not to be considered abandoned by Superior Companies.

If you have any questions please call me at 230-9300.

Sincerely,

SUPERIOR COMPANIES

A handwritten signature in cursive script that reads 'Candice L. Sterusky'.

Candice L. Sterusky  
Administrative Assistant

Attachments: Claim listing for rental  
Claim listing for Patent Application  
Mineral Entry Final Certificate

RECEIVED  
BLM, AZ STATE OFFICE  
AUG 3 3 20 PM '94  
PHOENIX, ARIZONA



**SUPERIOR  
COMPANIES**

100 WEST COOLIDGE - PHOENIX, AZ 85013 - 602/230-9300

76194

INVOICE NO.	INVOICE DATE	DESCRIPTION	GROSS AMOUNT	DISCOUNT AMT.	NET AMOUNT
76194	8/5/94	Annual Rental Fee for Mining Claims for Fiscal Year 9/1/94 thru 8/31/95			
		Vendor 161			
		Account 8602-700	\$5,000.00		
		" 8602-400	1,600.00		
		" 8602-310	300.00		
			TOTAL GROSS	TOTAL DISC.	TOTAL NET
			\$6900.00		\$6900.00

PLEASE DETACH AND RETAIN FOR YOUR RECORDS

SUCO-1



87712  
207543  
260521  
263074  
272753

100 West Coolidge • Phoenix, Arizona 85013 • (602) 230-9300 • FAX (602) 230-0189

August 30, 1993

Bureau of Land Management  
Arizona State Office  
Mining Claim Section  
P. O. Box 16563  
Phoenix, AZ 85011

HAND DELIVERED

Gentlemen:

Enclosed is Superior Companies check number 73074 in the amount of \$6,900.000. This check is for 1993 rental fees required by the 43 CFR Parts 3730, et al. for Assessment Year September 1, 1992 through August 31, 1993.

A list of the 69 mining claims being held by the rental fee of \$100.00 per claim is attached.

I have also attached a list of 20 claims included in Patent Application A-22975 which are exempt from the \$100.00 rental fee (43 CFR 3851.5) and a copy of the Mineral Entry Final Certificate. These attachments are to notify you that the claims included in the application are not to be considered abandoned by Superior Companies.

If you have any questions please call me at 230-9300.

Sincerely,

SUPERIOR COMPANIES

*Candice L. Sterusky*

Candice L. Sterusky  
Administrative Assistant

Attachments: Claim listing for rental  
Claim listing for Patent Application  
Mineral Entry Final Certificate

RECEIVED  
B.L.M. AZ STATE OFFICE  
AUG 30 3 50 PM '93  
PHOENIX, ARIZONA

93+94  
ENTERED IN COMPUTER

10-14-93  
S.R.W.

10-5-93  
F. J. H. H.

(69)

SUPERIOR COMPANIES  
100 WEST COOLIDGE  
PHOENIX, AZ 85013  
(602)230-9300

AMC SERIAL NO.

MINING CLAIM NAME

87712	Calcium No. 1
87713	Calcium No. 2
87714	Calcium No. 3
87715	Calcium No. 4
87716	Calcium No. 5
87717	Calcium No. 6
87718	Calcium No. 7
87719	Calcium No. 8
87720	Calcium No. 9
87721	Calcium No. 10
87722	Calcium No. 11
87723	Calcium No. 12
87724	Calcium No. 13
87725	Calcium No. 14
87726	Calcium No. 15
87727	Calcium No. 16

87732	Billy H
87733	Billy I
87736	Billy R
87737	Billy S

87739 Billy Fraction

87749	S & F Assoc. Placer No. 23
87750	S & F Assoc. Placer No. 25
87751	S & F Assoc. Placer No. 26

207544	Libby 1B
207545	Libby 1C
207546	Libby 1D
207547	Libby 1E
207548	Libby 1F

207554	Libby 2E
207555	Libby 2F

RECEIVED  
BLM AZ STATE OFFICE  
PHOENIX, ARIZONA  
AUG 30 3 50 PM '93

AMC SERIAL NO.

CLAIM NAME

207561	}	Gypsum Heart A
207562		Gypsum Heart B
207563		Gypsum Heart C

207564	}	Gypsum Heart 2A
207571		Gypsum Heart 4B
207572		Gypsum Heart 4C

207573	}	Gypsum Heart 4D
207598		Mormon Flat A
207599		Mormon Flat B

207602	}	Mormon Flat E
207603		Mormon Flat F

207607	}	Virgin River C
207611		Troy D

207607	}	Virgin River C
207611		Troy D

260521	}	GH Mill Site 1
260522		GH Mill Site 2
260523		GH Mill Site 3
260524		GH Mill Site 4
260531		GH Mill Site 11
260532		GH Mill Site 12
260534		GH Mill Site 14
263074		GH Mill Site 15
263075		GH Mill Site 16

272763	}	Verde Star 8C
272764		Verde Star 8D
272765		Verde Star 8E

272767	}	Verde Star 10A
272768		Verde Star 10B
272769		Verde Star 10C
272770		Verde Star 10D
272771		Verde Star 10E
272772		Verde Star 10F
272773		Verde Star 10G
272774		Verde Star 10H

272783	}	Verde Star 13A
272784		Verde Star 13B
272786		Verde Star 13D
272788		Verde Star 13F
272790		Verde Star 13H

RECEIVED  
 BLM AZ STATE OFFICE  
 AUG 30 3 50 PM '93  
 PHOENIX, ARIZONA

38  
 Bay



Form 1000-1 (October 1977)

UNITED STATES --  
DEPARTMENT OF THE INTERIOR  
BUREAU OF LAND MANAGEMENT

Serial Number  
A 22975

MINERAL ENTRY FINAL CERTIFICATE

Filing Fees, \$ 25.00	Receipt Number 1413410	Date August 31, 1987
Purchase Money, \$ 327.50	Receipt Number 1543953	Date December 20, 1988

- R. S. 2325; 30 U.S.C. 29
- R. S. 2329, 2331; 30 U.S.C. 35
- R. S. 2337; 30 U.S.C. 42a
- Act of March 18, 1960, 30 U.S.C. 42(b)

On this day Superior Companies  
P. O. Box 6497  
1700 N. 7th Street, Suite 5  
Phoenix, Arizona 85005

paid the filing fees and deposited the purchase money in the sum shown above for certain  lode  placer mining claim(s) and millsite known as

Glen Canyon A, B, C, D	GH No. 1, 2, 3, 4 Mill Site
Gypsum Heart 2 A, B	GH No. 5, 6, 7, 8, 9, 10, 11, 12 Mill Site
Gypsum Heart 2C PLACER MINING CLAIM	GH No. 13, 14, 15 Mill Site
Gypsum Heart 3 A, 3 B	GH No. 16 Mill Site
GYPSUM HEART 3C	GH No. 17 Mill Site
Gypsum Heart 4 A, 4 D	
MORMON FLAT C PLACER MINING CLAIM	
MORMON FLAT D PLACER MINING CLAIM	

Section 1, N<sup>1</sup>/<sub>2</sub>SW<sup>1</sup>/<sub>4</sub>, N<sup>1</sup>/<sub>2</sub>SW<sup>1</sup>/<sub>4</sub>, W<sup>1</sup>/<sub>2</sub>SE<sup>1</sup>/<sub>4</sub>SW<sup>1</sup>/<sub>4</sub>,  
Section 11, NE<sup>1</sup>/<sub>2</sub>NE<sup>1</sup>/<sub>4</sub>, E<sup>1</sup>/<sub>2</sub>W<sup>1</sup>/<sub>2</sub>NE<sup>1</sup>/<sub>4</sub>, N<sup>1</sup>/<sub>2</sub>SE<sup>1</sup>/<sub>4</sub>NE<sup>1</sup>/<sub>4</sub>,  
Section 12, Lots 21, 22, 23, 24, 25, W<sup>1</sup>/<sub>2</sub>SW<sup>1</sup>/<sub>4</sub>, NW<sup>1</sup>/<sub>4</sub>SW<sup>1</sup>/<sub>4</sub>, E<sup>1</sup>/<sub>2</sub>SW<sup>1</sup>/<sub>4</sub>SW<sup>1</sup>/<sub>4</sub>,  
Township 13 N. Range 5 E. GSR Meridian,

County Yavapai State Arizona  
embracing 330.82 acres, in the Verde Mining District  
and more particularly described in Mineral Survey Number N/A

EXPRESSLY EXCEPTING AND EXCLUDING from said purchase all that portion of the ground embraced in mining claim(s) or survey(s) designated as Survey(s) Number(s)

None

THEREFORE: Patent may issue if all is found regular and upon demonstration and verification of a valid discovery of a valuable mineral deposit and subject to the reservations, exceptions, and restrictions noted herein.

*John T. Mezes*  
(Signature of Authorized Officer)

John T. Mezes  
Chief, Branch of Lands and Minerals Operations  
(Title)

December 23, 1988  
(Date)

RECEIVED  
B.L.M. AZ STATE OFFICE  
AUG 30 3 50 PM '93  
PHOENIX, ARIZONA

TR

SUPERIOR COMPANIES  
100 WEST COOLIDGE  
PHOENIX, AZ 85013  
(602)230-9300

CLAIMS ASSOCIATED WITH PATENT APPLICATION A-22975

207565	Gypsum Heart 2B
207566	Gypsum Heart 2C
207567	Gypsum Heart 3A
207568	Gypsum Heart 3B
207569	Gypsum Heart 3C
207570	Gypsum Heart 4A
207574	Glen Canyon A
207575	Glen Canyon B
207576	Glen Canyon C
207577	Glen Canyon D
207600	Mormon Flat C
207601	Mormon Flat D
260525	GH Mill Site 5
260526	GH Mill Site 6
260527	GH Mill Site 7
260528	GH Mill Site 8
260529	GH Mill Site 9
260530	GH Mill Site 10
260533	GH Mill Site 13
263076	GH Mill Site 17

RECEIVED  
B.L.M. AZ STATE OFFICE  
AUG 30 3 50 PM '93  
PHOENIX, ARIZONA

*DO Not  
update  
482  
This page*





100 West Coolidge • Phoenix, Arizona 85013 • (602) 230-9300 • FAX (602) 230-0189

---

August 30, 1993

Bureau of Land Management  
Arizona State Office  
Mining Claim Section  
P. O. Box 16563  
Phoenix, AZ 85011

HAND DELIVERED

Gentlemen:

Enclosed is Superior Companies check number 73075 in the amount of \$6,900.000. This check is for 1994 rental fees required by the 43 CFR Parts 3730, et al. for Assessment Year September 1, 1993 through August 31, 1994.

A list of the 69 mining claims being held by the rental fee of \$100.00 per claim is attached.

I have also attached a list of 20 claims included in Patent Application A-22975 which are exempt from the \$100.00 rental fee (43 CFR 3851.5) and a copy of the Mineral Entry Final Certificate. These attachments are to notify you that the claims included in the application are not to be considered abandoned by Superior Companies.

If you have any questions please call me at 230-9300.

Sincerely,

SUPERIOR COMPANIES

A handwritten signature in cursive script that reads 'Candice L. Sterusky'.

Candice L. Sterusky  
Administrative Assistant

Attachments: Claim listing for rental  
Claim listing for Patent Application  
Mineral Entry Final Certificate

RECEIVED  
BLM AZ STATE OFFICE  
AUG 30 3 49 PM '93  
PHOENIX, ARIZONA

SUPERIOR COMPANIES  
100 WEST COOLIDGE  
PHOENIX, AZ 85013  
(602)230-9300

AMC SERIAL NO.	MINING CLAIM NAME
87712	Calcium No. 1
87713	Calcium No. 2
87714	Calcium No. 3
87715	Calcium No. 4
87716	Calcium No. 5
87717	Calcium No. 6
87718	Calcium No. 7
87719	Calcium No. 8
87720	Calcium No. 9
87721	Calcium No. 10
87722	Calcium No. 11
87723	Calcium No. 12
87724	Calcium No. 13
87725	Calcium No. 14
87726	Calcium No. 15
87727	Calcium No. 16
87732	Billy H
87733	Billy I
87736	Billy R
87737	Billy S
87739	Billy Fraction
87749	S & F Assoc. Placer No. 23
87750	S & F Assoc. Placer No. 25
87751	S & F Assoc. Placer No. 26
207544	Libby 1B
207545	Libby 1C
207546	Libby 1D
207547	Libby 1E
207548	Libby 1F
207554	Libby 2E
207555	Libby 2F

RECEIVED  
D.L.M. AZ STATE OFFICE  
AUG 30 3 49 PM '93  
PHOENIX, ARIZONA

31 *[Signature]*

AMC SERICAL NO.

CLAIM NAME

207561	Gypsum Heart A
207562	Gypsum Heart B
207563	Gypsum Heart C
207564	Gypsum Heart 2A
207571	Gypsum Heart 4B
207572	Gypsum Heart 4C
207573	Gypsum Heart 4D
207598	Mormon Flat A
207599	Mormon Flat B
207602	Mormon Flat E
207603	Mormon Flat F
207607	Virgin River C
207611	Troy D
260521	GH Mill Site 1
260522	GH Mill Site 2
260523	GH Mill Site 3
260524	GH Mill Site 4
260531	GH Mill Site 11
260532	GH Mill Site 12
260534	GH Mill Site 14
263074	GH Mill Site 15
263075	GH Mill Site 16
272763	Verde Star 8C
272764	Verde Star 8D
272765	Verde Star 8E
272767	Verde Star 10A
272768	Verde Star 10B
272769	Verde Star 10C
272770	Verde Star 10D
272771	Verde Star 10E
272772	Verde Star 10F
272773	Verde Star 10G
272774	Verde Star 10H
272783	Verde Star 13A
272784	Verde Star 13B
272786	Verde Star 13D
272788	Verde Star 13F
272790	Verde Star 13H

RECEIVED  
 B.L.N. AZ STATE OFFICE  
 AUG 30 3 49 PM '93  
 PHOENIX, ARIZONA

38  
*[Handwritten signature]*

1976

UNITED STATES --  
DEPARTMENT OF THE INTERIOR  
BUREAU OF LAND MANAGEMENT

Serial Number

A 22975

Date December 23, 1988

MINERAL ENTRY FINAL CERTIFICATE

Filing Fees, \$ 25.00	Receipt Number 1413410	Date August 31, 1987
Purchase Money, \$ 327.50	Receipt Number 1543953	Date December 20, 1988

- R. S. 2325; 30 U.S.C. 29
- R. S. 2329, 2331; 30 U.S.C. 35
- R. S. 2337; 30 U.S.C. 42a
- Act of March 18, 1960, 30 U.S.C. 42(b)

On this day Superior Companies  
P. O. Box 6497  
1700 N. 7th Street, Suite 5  
Phoenix, Arizona 85005

paid the filing fees and deposited the purchase money in the sum shown above for certain  lode  placer mining claim(s) and millsite known as:

Glen Canyon A, B, C, D Mill Site GH No. 1, 2, 3, 4 Mill Site  
Gypsum Heart 2B GH No. 5, 6, 7, 8, 9, 10, 11, 12 Mill Site  
Gypsum Heart 2C PLACER MINING CLAIM GH No. 13, 14, 15 Mill Site  
Gypsum Heart 3 A, 3 B GH No. 16 Mill Site  
GYPSUM HEART 3C GH No. 17 Mill Site  
Gypsum Heart 4 A, 4 D  
MORMON FLAT C PLACER MINING CLAIM  
MORMON FLAT D PLACER MINING CLAIM

Section 1, N1/4, N1/2, N3/4, S1/4, S1/2, S3/4, E1/4, E1/2, E3/4, W1/4, W1/2, W3/4, NW1/4, NW1/2, NW3/4, NE1/4, NE1/2, NE3/4, SE1/4, SE1/2, SE3/4, SW1/4, SW1/2, SW3/4, S1/2, S1/4, S3/4, E1/4, E1/2, E3/4, W1/4, W1/2, W3/4, NW1/4, NW1/2, NW3/4, NE1/4, NE1/2, NE3/4, SE1/4, SE1/2, SE3/4, SW1/4, SW1/2, SW3/4

Section 13 N. Township 13 N. Range 5 E. GSR Meridian.

County Yavapai State Arizona

embracing 330.82 acres, in the Verde Mining District.

and more particularly described in Mineral Survey Number F N/A

EXPRESSLY EXCEPTING AND EXCLUDING from said purchase all that portion of the ground embraced in mining claim(s) or survey(s) designated as Survey(s) Number(s)

None

THEREFORE: Patent may issue if all is found regular and upon demonstration and verification of a valid discovery of a valuable mineral deposit and subject to the reservations, exceptions, and restrictions noted herein.

RECEIVED  
B.L.M. AZ STATE OFFICE  
Aug 30 3 49 PM '93  
PHOENIX, ARIZONA

*John T. Mezes*  
(Signature of Authorized Officer)

John T. Mezes  
Chief, Branch of Lands and Minerals Operations  
(Title)

December 23, 1988  
(Date)

SUPERIOR COMPANIE  
100 WEST COOLIDGE  
PHOENIX, AZ 85013  
(602) 230-9300

CLAIMS ASSOCIATED WITH PATENT APPLICATION A-22975

207565	Gypsum Heart 2B
207566	Gypsum Heart 2C
207567	Gypsum Heart 3A
207568	Gypsum Heart 3B
207569	Gypsum Heart 3C
207570	Gypsum Heart 4A
207574	Glen Canyon A
207575	Glen Canyon B
207576	Glen Canyon C
207577	Glen Canyon D
207600	Mormon Flat C
207601	Mormon Flat D
260525	GH Mill Site 5
260526	GH Mill Site 6
260527	GH Mill Site 7
260528	GH Mill Site 8
260529	GH Mill Site 9
260530	GH Mill Site 10
260533	GH Mill Site 13
263076	GH Mill Site 17

RECEIVED  
BLM, AZ STATE OFFICE  
PHOENIX, ARIZONA  
AUG 30 3 49 PM '93

*do not  
update  
482  
this page*



UNITED STATES  
DEPARTMENT OF THE INTERIOR  
BUREAU OF LAND MANAGEMENT

RECEIPT AND ACCOUNTING ADVICE

NO. 2025736

WG/AZ 08/30/93

Subject: CLAIM RENTAL FEE 1993 & 1994 (69) 2 142 13 13,800.00

Applicant:  
SUPERIOR CO.  
100 W. COOLIDGE  
PHOENIX AZ 85013

Remitter: SAME CK. # 73074-73075

Assignor:

LEASE MANAGEMENT DATA									
<input type="checkbox"/> NEW <input type="checkbox"/> UPDATE <input type="checkbox"/> PAYMENT									
ORIGINAL SERIAL NO.	ASG.	TYPE	ST.	CTY.	FUND SYMBOL			ACRES/UNITS	RATE
AMC 87712, ET AL									
AMOUNT	ANV. DATE	EXP. DATE	BILL CYC.	S/C	DISTRICT	NEXT BILL	MISC. DATA	U of M	ACTUAL UNITS
ASSIGNMENT SERIAL NO.	ASG.	TYPE	ST.	CTY.	FUND SYMBOL			ACRES/UNITS	RATE
AMOUNT	ANV. DATE	EXP. DATE	BILL CYC.	S/C	DISTRICT	NEXT BILL	MISC. DATA	U of M	ACTUAL UNITS

APPLY REMITTANCE				Remarks:
ACTION	FUND SYMBOL	CTY.	AMOUNT	
FILING FEE				
RENTAL				
UNEARNED				
REFUND				
TOTAL				
AMOUNT DUE				

BY: \_\_\_\_\_ DATE: \_\_\_\_\_

- Lease in Escrow?
- KGS?                      Of Interest?
- Auto Escalates?            Operating Rights?
- Auto Renew?                Operator
- Bond Filed?

FOR MMS USE ONLY		
BILLEE		FOREST REFUGE
NUMBER		
OCS SECTION		
CODE		



**RUSH**

# Affidavit of Labor Performed and Improvements Made

272753  
207543  
Se  
gi

9
54
55
FCL
\$1
\$18

STATE OF ARIZONA, }  
County of Maricopa } ss.

Donald E. Fischer being duly sworn, deposes and says that he is a citizen of the United States and more than twenty-one years of age, and resides at Phoenix in Maricopa County, State of Arizona, and is personally acquainted with the mining claim known as See Attached Amendment


mining claim, situate in The Camp Verde Mining District, County of Yavapai, State of Arizona, the location notice of which is recorded in the office of the County Recorder of said County, in Book \*See attached amendment of Records of Mines, at page \*See attached amendment; that between the 1st day of September, A. D. 1990, and the 31st day of August, A. D. 1991, at least Ten Thousand (\$10,000.00) dollars worth of work and improvements were done and performed upon said claim, not including the location work of said claim. Such work and improvements were made by and at the expense of Superior Companies

owner of said claim for the purpose of complying with the laws of the United States pertaining to assessment of annual work, and Ed Davidson, Bruce McDonald and Allan Hudson

were the men employed by said owner and who labored upon said claim, did said work and improvements, the same being as follows, to-wit: Mined, crushed, screened and stockpiled over 10,000 tons of gypsum

RECEIVED  
BLANK STATE OFFICE  
NOV 26 1991  
PHOENIX, ARIZONA

**INDEXED & MICROFILMED**



INSTRUMENT # 9137516  
OFFICIAL RECORDS OF  
YAVAPAI COUNTY  
PATSY C. JENNEY  
REQUEST OF:  
SUPERIOR COMPANIES  
DATE: 10/02/91 TIME: 12:40  
FEE: 9.00 SC: 4.00 PT:  
BOOK 2404 PAGE 665 PAGES: 009

BOOK 2404 PAGE 665

*Donald E. Fischer* SEAL

Subscribed and sworn to before me this 6th day of September, A. D. 1991

(My commission expires 9/22/91) *Candice S. Stensky* Notary Public.

AMENDMENT

YAVAPAI COUNTY BOOK AND PAGE      AMC NUMBER  
 CLAIM NAME      DATE OF LOCATION      DESCRIPTION

SECTION 1 T13N R5E

B1570 P698 & 699 Libby 1 A,	9/5/1983	207543 east one half of the Lot 7
B1570 P700 & 701 Libby 1 B,	9/5/1983	207544 west one half of the Lot 7
B1570 P702 & 703 Libby 1 C,	9/5/1983	207545 all of Lot 14
B1570 P704 & 705 Libby 1 D,	9/7/1983	207546 west one half of Lot 9
B1570 P706 & 707 Libby 1 E,	9/7/1983	207547 east one half of Lot 9
B1570 P708 & 709 Libby 1 F,	9/7/1983	207548 west one half of Lot 10
B1570 P710 & 711 Libby 1 G,	9/7/1983	207549 east one half of Lot 10 and all of lot 12
B1570 P656 & 657 Libby 2a,	9/4/1983	207550 the east one half of Lot 1 and all of lot 11
B1570 P658 & 659 Libby 2b,	9/4/1983	207551 the west one half of Lot 1
B1570 P660 & 661 Libby 2c,	9/4/1983	207552 the east one half of Lot 2
B1570 P662 & 663 Libby 2d,	9/4/1983	207553 the west one half of Lot 2
B1570 P664 & 665 Libby 2e,	9/5/1983	207554 all of lot 13
B1570 P666 & 667 Libby 2f,	9/5/1983	207555 west one half of Lot 6
B1570 P668 & 669 Libby 2g,	9/5/1983	207556 east one half of Lot 6
B1570 P670 & 671 Gypsum Queen A,	9/4/1983	207557 east one half of Lot 3
B1570 P672 & 673 Gypsum Queen B,	9/4/1983	207558 west one half of Lot 3

9:00 AM  
 PHOENIX, ARIZONA

Nov 26 '91

RECEIVED  
 BLM, AZ STATE OFFICE

YAVAPAI COUNTY BOOK AND PAGE      AMC NUMBER  
 CLAIM NAME      DATE OF LOCATION      DESCRIPTION

RECEIVED  
 B.L.M. STATE OFFICE  
 Nov 26 1981  
 9:00 A.M.  
 PHOENIX, ARIZONA

SECTION 1 T13N R5E

B1570 P674 & 675  
 Gypsum Queen C, 9/4/1983

207559 .  
 east one half of Lot 4

B1570 P676 & 677  
 Gypsum Queen D, 9/4/1983

207560 .  
 west one half of Lot 4

B1570 P678 & 679  
 Gypsum Heart A, 9/4/1983

207561 .  
 north one half of the southeast one  
 quarter of the northwest one quarter

B1570 P680 & 681  
 Gypsum Heart B, 9/3/1983

207562 .  
 east one half of the southwest one  
 quarter of the northwest one quarter

B1570 P682 & 683  
 Gypsum Heart C, 9/3/1983

207563 .  
 west one half of the southwest one  
 quarter of the northwest one quarter

B1570 P692 & 693  
 Gypsum Heart 2 A, 9/3/1983

207564 .  
 east one half of the southeast one  
 quarter of the southwest one quarter

B1570 P694 & 695  
 Gypsum Heart 2 B, 9/3/1983

207565 .  
 west one half of the southeast one  
 quarter of the southwest one quarter

B1570 P696 & 697  
 Gypsum Heart 2 C, 9/3/1983

207566 .  
 north one half of the southwest one  
 quarter of the southwest one quarter

SECTION 11, T 13 N. R 5 E.

B1570 P712 & 713  
 Gypsum Heart 3 A, 9/1/1983

207567 .  
 East one half of the Northeast  
 one quarter of the Northeast  
 one quarter

B1570 P714 & 715  
 Gypsum Heart 3 B, 9/1/1983

207568  
 West one half of the Northeast  
 one quarter of the Northeast  
 one quarter

B1570 P716 & 717  
 Gypsum Heart 3 C, 9/1/1983

207569  
 North one half of the  
 Southeast one quarter of the  
 Northeast one quarter

YAVAPAI COUNTY BOOK AND PAGE      AMC NUMBER  
 CLAIM NAME      DATE OF LOCATION      DESCRIPTION

SECTION 11, T13N, R5E

B1570 P718 & 719 Gypsum Heart 4 A,	9/2/1983	207570 East one half of the Northwest one quarter of the Northeast one quarter
B1570 P720 & 721 Gypsum Heart 4 B,	9/2/1983	207571 West one half of the Northwest one quarter of the Northeast one quarter
B1570 P722 & 723 Gypsum Heart 4 C,	9/2/1983	207572 West one half of the Southwest one quarter of the Northeast one quarter
B1570 P724 & 725 Gypsum Heart 4 D,	9/2/1983	207573 East one half of the Southwest one quarter of the Northeast one quarter

SECTION 1, T13N, R5E

B1570 P684 & 685 Glen Canyon A,	9/3/1983	207574 east one half of the northeast one quarter of the southwest one quarter
B1570 P686 & 687 Glen Canyon B,	9/3/1983	207575 west one half of the northeast one quarter of the southwest one quarter
B1570 P688 & 689 Glen Canyon C,	9/3/1983	207576 east one half of the northwest one quarter of the southwest one quarter
B1570 P690 & 691 Glen Canyon D,	9/3/1983	207577 west one half of the northwest one quarter of the southwest one quarter

PHOENIX, ARIZONA  
 9:00 AM

BOOK 2404 PAGE 668

NOV 26 1983

RECEIVED  
 BLM AZ STATE OFFICE

YAVAPAI COUNTY BOOK AND PAGE      AMC NUMBER  
 CLAIM NAME      DATE OF LOCATION      DESCRIPTION

SECTION 10 T13N R5E

B1570 P786 & 787 Verde Star 14 A,	9/7/1983	207578 . East one half of the northeast one quarter of the southeast one quarter
B1570 P788 & 789 Verde Star 14 B,	9/7/1983	207579 . West one half of the northeast one quarter of the southeast one quarter
B1570 P790 & 791 Verde Star 14 C,	9/7/1983	207580 . East one half of the northwest one quarter of the southeast one quarter
B1570 P792 & 793 Verde Star 14 D,	9/7/1983	207581 . West one half of the northwest one quarter of the southeast one quarter
B1570 P794 & 795 Verde Star 14 E,	9/7/1983	207582 . West one half of the southwest one quarter of the southeast one quarter
B1570 P796 & 797 Verde Star 14 F,	9/7/1983	207583 . East one half of the southwest one quarter of the southeast one quarter
B1570 P798 & 799 Verde Star 14 G,	9/7/1983	207584 . West one half of the southeast one quarter of the southeast one quarter
B1570 P800 & 801 Verde Star 14 H,	9/7/1983	207585 . East one half of the southeast one quarter of the southeast one quarter

SECTION 11, T13N, R5E

B1570 P730 & 731 Verde Star 17A,	9/9/1983	207586 . East one half of Lot 13
B1570 P732 & 733 Verde Star 17B,	9/9/1983	207587 . West one half of Lot 13
B1570 P734 & 735 Verde Star 17C,	9/9/1983	207588 . East one half of Lot 14

9:00 A.M.  
PHOENIX, ARIZONA

NOV 26 '91

RECEIVED  
B.L.M. AZ STATE OFFICE

BOOK 2404 PAGE 669

YAVAPAI COUNTY BOOK AND PAGE      AMC NUMBER  
 CLAIM NAME      DATE OF LOCATION      DESCRIPTION

SECTION 11, T 13 N. R 5 E.

B1570 P736 & 737 Verde Star 17D,	9/9/1983	207589 . West one half of Lot 14
B1570 P738 & 739 Verde Star 17E,	9/9/1983	207590 . West one half of Lot 15
B1570 P740 & 741 Verde Star 17F,	9/2/1983	207591 . East one half of Lot 15
B1570 P742 & 743 Verde Star 17G,	9/2/1983	207592 . West one half of Lot 16
B1570 P744 & 745 Verde Star 17H,	9/2/1983	207593 . East one half of Lot 16

B1570 P726 & 727 Diamond Creek A,	9/10/1983	207594 . East one half of Lot 17
B1570 P728 & 729 Diamond Creek B,	9/10/1983	207595 . West one half of lot 17

B1570 P746 & 747 Cliff Dweller E,	9/11/1983	207596 . West one half of Lot 5
B1570 P748 & 749 Cliff Dweller F,	9/11/1983	207597 . East one half of Lot 5

SECTION 12 T13N R5E

B1570 P756 & 757 Mormon Flat A, 9/8/1983	207598 . East one half of Lot 2
B1570 P754 & 755 Mormon Flat B, 9/8/1983	207599 . West one half of Lot 2
B1570 P752 & 753 Mormon Flat C, 9/8/1983	207600 . East one half of Lot 3
B1570 P750 & 751 Mormon Flat D, 9/8/1983	207601 . West one half of Lot 3

9:00 A.M.  
 PHOENIX, ARIZONA

Nov 26 '91

RECEIVED  
 BLM, AZ STATE OFFICE

YAVAPAI COUNTY BOOK AND PAGE      AMC NUMBER  
 CLAIM NAME      DATE OF LOCATION      DESCRIPTION

SECTION 12 T13N R5E

RECEIVED  
 B.L.M. AZ STATE OFFICE  
 NOV 26 1981  
 9:00 A.M.  
 PHOENIX, ARIZONA

B1570 P758 & 759  
 Mormon Flat E, 9/8/1983

B1570 P760 & 761  
 Mormon Flat F, 9/8/1983

B1570 P762 & 764  
 Mormon Flat G, 9/8/1983

B1570 P764 & 765  
 Virgin River A, 9/8/1983

B1570 P766 & 767  
 Virgin River B, 9/8/1983

B1570 P768 & 769  
 Virgin River C, 9/8/1983

B1570 P770 & 771  
 Troy A, 9/8/1983

B1570 P772 & 773  
 Troy B, 9/8/1983

B1570 P774 & 775  
 Troy C, 9/8/1983

B1570 P776 & 777  
 Troy D, 9/8/1983

B1570 P778 & 779  
 Troy E, 9/8/1983

B1570 P780 & 781  
 Troy F, 9/8/1983

B1570 P782 & 783  
 Troy G, 9/8/1983

B1570 P784 & 785  
 Troy H, 9/8/1983

207602 .  
 All of Lot 17

207603 .  
 West one half of Lot 7

207604 .  
 East one half of Lot 7

207605 .  
 East one half of the Northeast one  
 quarter of the southwest one quarter

207606 .  
 West one half of the Northeast one  
 quarter of the southwest one quarter

207607 .  
 All of lot 18

207608 .  
 East one half of lot 5

207609 .  
 West one half of lot 5 and a part  
 of lot 20

207610 .  
 East one half of lot 20 and a part  
 of lot 6 .

207611 .  
 West one half of lot 20 and a part  
 of lot 6

207612 .  
 East one half of the southwest one  
 quarter of the northeast one quarter

207613 .  
 West one half of the southwest one  
 quarter of the northeast one quarter

207614 .  
 West one half of Lot 8

207615 .  
 East one half of Lot 8

YAVAPAI COUNTY BOOK AND PAGE      AMC NUMBER  
CLAIM NAME      DATE OF LOCATION      DESCRIPTION

SECTION 15 T13N R5E  
Filed under the Act of August 11, 1955

B1570 P802 & 803      207616 .  
Woody Fraction A,      9/11/1983      East one half of lot 2

B1570 P804 & 805      207617 .  
Woody Fraction B,      9/11/1983      West one half of Lot 2

SECTION 14 T13N R5E

Filed under the Act of August 11, 1955

B1570 P806 & 807      207618 .  
Cliff Dweller Fraction A, 9/11/1983 East one half of Lot 1

B1570 P808 & 809      207619 .  
Cliff Dweller Fraction B, 9/11/1983 West one half of Lot 1

BOOK 2404 PAGE 672

9:00 A.M.  
PHOENIX, ARIZONA

NOV 26 '91

RECEIVED  
BLM AZ STATE OFFICE



RECEIVED  
BLM AZ STATE OFFICE  
NOV 26 '91

9:00 P.M.  
PHOENIX, ARIZONA

CLAIM NAME	LOCATION DATE	COUNTY BOOK/PAGE	BLM AMC NO.	LEGAL DESCRIPTION
<u>ALL</u>				
TOWNSHIP 13 NORTH-RANGE 5 EAST				
YAVAPAI COUNTY, ARIZONA				
<u>ALL</u>				
VERDE STAR				
#5-A	6-11-1987	1959/900-901	272753	W2NW4SW4, SEC. 3
#5-B	6-11-1987	1959/902-903	272754	W2SW4SW4, SEC. 3
#5-C	6-11-1987	1959/904-905	272755	E2NW4SW4, SEC. 3
#5-D	6-11-1987	1959/906-907	272756	E2SW4SW4, SEC. 3
#5-E	6-11-1987	1959/908-909	272757	W2NE4SW4, SEC. 3
#5-F	6-11-1987	1959/910-911	272758	W2SE4SW4, SEC. 3
#5-G	6-11-1987	1959/912-913	272759	E2NE4SW4, SEC. 3
#5-H	6-11-1987	1959/914-915	272760	E2SE4SW4, SEC. 3
#8-A	6-11-1987	1959/916-917	272761	W2NE4SE4, SEC. 4
#8-B	6-11-1987	1959/918-919	272762	E2NE4SE4, SEC. 4
#8-C	6-11-1987	1959/920-921	272763	W2SW4SE4, SEC. 4
#8-D	6-11-1987	1959/922-923	272764	E2SW4SE4, SEC. 4
#8-E	6-11-1987	1959/924-925	272765	W2SE4SE4, SEC. 4
#8-F	6-11-1987	1959/926-927	272766	E2SE4SE4, SEC. 4
#10-A	6-11-1987	1959/928-929	272767	W2NW4NE4, SEC. 9
#10-B	6-11-1987	1959/930-931	272768	W2SW4NE4, SEC. 9
#10-C	6-11-1987	1959/932-933	272769	E2NW4NE4, SEC. 9
#10-D	6-11-1987	1959/934-935	272770	E2SW4NE4, SEC. 9
#10-E	6-11-1987	1959/936-937	272771	W2NE4NE4, SEC. 9
#10-F	6-11-1987	1959/938-939	272772	W2SE4NE4, SEC. 9
#10-G	6-11-1987	1959/940-941	272773	E2NE4NE4, SEC. 9
#10-H	6-11-1987	1959/942-943	272774	E2SE4NE4, SEC. 9
#12-A	6-11-1987	1959/944-945	272775	W2NW4NE4, SEC. 10
#12-B	6-11-1987	1959/946-947	272776	W2SW4NE4, SEC. 10
#12-C	6-11-1987	1959/948-949	272777	E2NW4NE4, SEC. 10
#12-D	6-11-1987	1959/950-951	272778	E2SW4NE4, SEC. 10
#12-E	6-13-1987	1959/952-953	272779	W2NE4NE4, SEC. 10
#12-F	6-13-1987	1959/954-955	272780	W2SE4NE4, SEC. 10
#12-G	6-13-1987	1959/956-957	272781	E2NE4NE4, SEC. 10
#12-H	6-13-1987	1959/958-959	272782	E2SE4NE4, SEC. 10
#13-A	6-17-1987	1959/960-961	272783	W2NW4NW4, SEC. 10
#13-B	6-17-1987	1959/962-963	272784	W2SW4NW4, SEC. 10
#13-C	6-17-1987	1959/964-965	272785	E2NW4NW4, SEC. 10
#13-D	6-17-1987	1959/966-967	272786	E2SW4NW4, SEC. 10
#13-E	6-11-1987	1959/968-969	272787	W2NE4NW4, SEC. 10
#13-F	6-11-1987	1959/970-971	272788	W2SE4NW4, SEC. 10
#13-G	6-11-1987	1959/972-973	272789	E2NE4NW4, SEC. 10
#13-H	6-11-1987	1959/974-975	272790	E2SE4NW4, SEC. 10

When recorded, mail to:

**RUSH**

**INDEXED &  
MICROFILMED**



INSTRUMENT # 9137518  
OFFICIAL RECORDS OF  
YAVAPAI COUNTY  
PATSY C. JENNEY

REQUEST OF:  
SUPERIOR COMPANIES  
DATE: 10/02/91 TIME: 12:40  
FEE: 5.00 SC: 4.00 PT:  
BOOK 2404 PAGE 675 PAGES: 003

6X	52
MAP	54
PUL	55
5	4

**CAPTION HEADING: AFFIDAVIT OF LABOR PERFORMED  
AND IMPROVEMENTS MADE**

9:00 AM  
PHOENIX, ARIZONA

NOV 26 '91

RECEIVED  
DLH, AZ STATE OFFICE

(THIS FORM FOR RECORDER'S USE ONLY)

BOOK **2404** PAGE **675**

# Affidavit of Labor Performed and Improvements Made

207543  
272753

260521 *JK*  
263074 *PK*

STATE OF ARIZONA, }  
County of Maricopa } ss.

Donald E. Fischer

being duly sworn, deposes and

says that he is a citizen of the United States and more than twenty-one years of age, and resides at Phoenix in Maricopa County, State of Arizona, and is personally acquainted with the mining claim known as See Attached Amendment

mining claim, situate in the Camp Verde

Mining District, County of Yavapai, State of Arizona, the location notice of which is recorded in the office of the County Recorder of said County, in Book \*See attached amendment of Records of

Mines, at page \*; that between the 1st day of September, A. D. 1989, and the 1st day of August, A. D. 1990, at least Ten Thousand

(\$10,000.00) dollars worth of work and improvements were done and performed upon said claim, not including the location work of said claim. Such work and improvements were made by and at the expense of Superior Companies


owner of said claim for the purpose of complying with the laws of the United States pertaining to assessment of annual work, and

Ed Davidson, Jack Ballam and Bruce McDonald

were the men employed by said owner and who labored upon said claim, did said work and improvements, the same being as follows, to-wit:

Mined, crushed, screened and stockpiled over 10,000 tons of gypsum

RECEIVED  
B.L.M. AZ STATE OFFICE  
NOV 20 2 28 PM 1990  
PHOENIX, ARIZONA



INSTRUMENT # 9040328  
OFFICIAL RECORDS OF  
YAVAPAI COUNTY  
PATSY C. JENNEY  
REQUEST OF:  
SUPERIOR COMPANIES  
DATE: 10/19/90 TIME: 11:40  
FEE: 9.00 SC: 4.00 PT:  
BOOK 2298 PAGE 169 PAGES: 009

INDEXED &  
MICROFILMED

**SEAL**

*Donald E. Fischer*

Subscribed and sworn to before me this 5<sup>th</sup> day of October, A. D. 1990

(My commission expires 9-22-92)

*Candice L. Sterusky*  
Notary Public.

BOOK 2298 PAGE 169

BK	FEE
9	1
MAP	\$4
CL	\$5
\$1	18

AMENDMENT

YAVAPAI COUNTY BOOK AND PAGE      AMC NUMBER  
 CLAIM NAME      DATE OF LOCATION      DESCRIPTION

SECTION 1 T13N R5E

B1570 P698 & 699 Libby 1 A,	9/5/1983	207543 east one half of the Lot 7
B1570 P700 & 701 Libby 1 B,	9/5/1983	207544 west one half of the Lot 7
B1570 P702 & 703 Libby 1 C,	9/5/1983	207545 all of Lot 14
B1570 P704 & 705 Libby 1 D,	9/7/1983	207546 west one half of Lot 9
B1570 P706 & 707 Libby 1 E,	9/7/1983	207547 east one half of Lot 9
B1570 P708 & 709 Libby 1 F,	9/7/1983	207548 west one half of Lot 10
B1570 P710 & 711 Libby 1 G,	9/7/1983	207549 east one half of Lot 10 and all of lot 12
B1570 P656 & 657 Libby 2a,	9/4/1983	207550 the east one half of Lot 1 and all of lot 11
B1570 P658 & 659 Libby 2b,	9/4/1983	207551 the west one half of Lot 1
B1570 P660 & 661 Libby 2c,	9/4/1983	207552 the east one half of Lot 2
B1570 P662 & 663 Libby 2d,	9/4/1983	207553 the west one half of Lot 2
B1570 P664 & 665 Libby 2e,	9/5/1983	207554 all of lot 13
B1570 P666 & 667 Libby 2f,	9/5/1983	207555 west one half of Lot 6
B1570 P668 & 669 Libby 2g,	9/5/1983	207556 east one half of Lot 6
B1570 P670 & 671 Gypsum Queen A,	9/4/1983	207557 east one half of Lot 3
B1570 P672 & 673 Gypsum Queen B,	9/4/1983	207558 west one half of Lot 3

RECEIVED  
 B.L.M. AZ STATE OFFICE  
 NOV 28 2 28 PM '90  
 PHOENIX, ARIZONA

YAVAPAI COUNTY BOOK AND PAGE      AMC NUMBER  
 CLAIM NAME      DATE OF LOCATION      DESCRIPTION

RECEIVED  
 B.L.M. AZ STATE OFFICE  
 NOV 28 2 29 PM '90  
 PHOENIX, ARIZONA

SECTION 1 T13N R5E

B1570 P674 & 675 Gypsum Queen C, 9/4/1983	207559 east one half of Lot 4
B1570 P676 & 677 Gypsum Queen D, 9/4/1983	207560 west one half of Lot 4
B1570 P678 & 679 Gypsum Heart A, 9/4/1983	207561 north one half of the southeast one quarter of the northwest one quarter
B1570 P680 & 681 Gypsum Heart B, 9/3/1983	207562 east one half of the southwest one quarter of the northwest one quarter
B1570 P682 & 683 Gypsum Heart C, 9/3/1983	207563 west one half of the southwest one quarter of the northwest one quarter
B1570 P692 & 693 Gypsum Heart 2 A, 9/3/1983	207564 east one half of the southeast one quarter of the southwest one quarter
B1570 P694 & 695 Gypsum Heart 2 B, 9/3/1983	207565 west one half of the southeast one quarter of the southwest one quarter
B1570 P696 & 697 Gypsum Heart 2 C, 9/3/1983	207566 north one half of the southwest one quarter of the southwest one quarter

SECTION 11, T 13 N. R 5 E.

B1570 P712 & 713 Gypsum Heart 3 A, 9/1/1983	207567 East one half of the Northeast one quarter of the Northeast one quarter
B1570 P714 & 715 Gypsum Heart 3 B, 9/1/1983	207568 West one half of the Northeast one quarter of the Northeast one quarter
B1570 P716 & 717 Gypsum Heart 3 C, 9/1/1983	207569 North one half of the Southeast one quarter of the Northeast one quarter

YAVAPAI COUNTY BOOK AND PAGE      AMC NUMBER  
 CLAIM NAME      DATE OF LOCATION      DESCRIPTION

SECTION 11, T13N, R5E

B1570 P718 & 719 Gypsum Heart 4 A,	9/2/1983	207570 East one half of the Northwest one quarter of the Northeast one quarter
B1570 P720 & 721 Gypsum Heart 4 B,	9/2/1983	207571 West one half of the Northwest one quarter of the Northeast one quarter
B1570 P722 & 723 Gypsum Heart 4 C,	9/2/1983	207572 West one half of the Southwest one quarter of the Northeast one quarter
B1570 P724 & 725 Gypsum Heart 4 D,	9/2/1983	207573 East one half of the Southwest one quarter of the Northeast one quarter

RECEIVED  
 B.L.M. AZ STATE OFFICE  
 NOV 28 2 29 PM '90  
 PHOENIX, ARIZONA

SECTION 1, T13N, R5E

B1570 P684 & 685 Glen Canyon A,	9/3/1983	207574 east one half of the northeast one quarter of the southwest one quarter
B1570 P686 & 687 Glen Canyon B,	9/3/1983	207575 west one half of the northeast one quarter of the southwest one quarter
B1570 P688 & 689 Glen Canyon C,	9/3/1983	207576 east one half of the northwest one quarter of the southwest one quarter
B1570 P690 & 691 Glen Canyon D,	9/3/1983	207577 west one half of the northwest one quarter of the southwest one quarter

YAVAPAI COUNTY BOOK AND PAGE      AMC NUMBER  
 CLAIM NAME      DATE OF LOCATION      DESCRIPTION

SECTION 10 T13N R5E

B1570 P786 & 787 Verde Star 14 A,	9/7/1983	207578 East one half of the northeast one quarter of the southeast one quarter
B1570 P788 & 789 Verde Star 14 B,	9/7/1983	207579 West one half of the northeast one quarter of the southeast one quarter
B1570 P790 & 791 Verde Star 14 C,	9/7/1983	207580 East one half of the northwest one quarter of the southeast one quarter
B1570 P792 & 793 Verde Star 14 D,	9/7/1983	207581 West one half of the northwest one quarter of the southeast one quarter
B1570 P794 & 795 Verde Star 14 E,	9/7/1983	207582 West one half of the southwest one quarter of the southeast one quarter
B1570 P796 & 797 Verde Star 14 F,	9/7/1983	207583 East one half of the southwest one quarter of the southeast one quarter
B1570 P798 & 799 Verde Star 14 G,	9/7/1983	207584 West one half of the southeast one quarter of the southeast one quarter
B1570 P800 & 801 Verde Star 14 H,	9/7/1983	207585 East one half of the southeast one quarter of the southeast one quarter

SECTION 11, T13N, R5E

B1570 P730 & 731 Verde Star 17A,	9/9/1983	207586 East one half of Lot 13
B1570 P732 & 733 Verde Star 17B,	9/9/1983	207587 West one half of Lot 13
B1570 P734 & 735 Verde Star 17C,	9/9/1983	207588 East one half of Lot 14

RECEIVED  
 B.L.M. AZ STATE OFFICE  
 NOV 26 2 29 PM '90  
 PHOENIX, ARIZONA

YAVAPAI COUNTY BOOK AND PAGE      AMC NUMBER  
 CLAIM NAME      DATE OF LOCATION      DESCRIPTION

SECTION 11, T 13 N. R 5 E.

✓ B1570 P736 & 737      207589  
 Verde Star 17D,      9/9/1983      West one half of Lot 14

✓ B1570 P738 & 739      207590  
 Verde Star 17E,      9/9/1983      West one half of Lot 15

B1570 P740 & 741      207591  
 Verde Star 17F,      9/2/1983      East one half of Lot 15

B1570 P742 & 743      207592  
 Verde Star 17G,      9/2/1983      West one half of Lot 16

B1570 P744 & 745      207593  
 Verde Star 17H,      9/2/1983      East one half of Lot 16

B1570 P726 & 727      207594  
 Diamond Creek A,      9/10/1983      East one half of Lot 17

B1570 P728 & 729      207595  
 Diamond Creek B,      9/10/1983      West one half of lot 17

B1570 P746 & 747      207596  
 Cliff Dweller E,      9/11/1983      West one half of Lot 5

B1570 P748 & 749      207597  
 Cliff Dweller F,      9/11/1983      East one half of Lot 5

SECTION 12 T13N R5E

B1570 P756 & 757      207598  
 Mormon Flat A,      9/8/1983      East one half of Lot 2

B1570 P754 & 755      207599  
 Mormon Flat B,      9/8/1983      West one half of Lot 2

B1570 P752 & 753      207600  
 Mormon Flat C,      9/8/1983      East one half of Lot 3

B1570 P750 & 751      207601  
 Mormon Flat D,      9/8/1983      West one half of Lot 3

RECEIVED  
 B.L.M. AZ STATE OFFICE  
 NOV 28 2 29 PM '90  
 PHOENIX, ARIZONA



YAVAPAI COUNTY BOOK AND PAGE      AMC NUMBER  
 CLAIM NAME      DATE OF LOCATION      DESCRIPTION

SECTION 12 T13N R5E

RECEIVED  
 B.L.H. AZ STATE OFFICE  
 NOV 20 2 29 PM '90  
 PHOENIX, ARIZONA

B1570 P758 & 759 Mormon Flat E, 9/8/1983	207602 All of Lot 17
B1570 P760 & 761 Mormon Flat F, 9/8/1983	207603 West one half of Lot 7
B1570 P762 & 764 Mormon Flat G, 9/8/1983	207604 East one half of Lot 7
B1570 P764 & 765 Virgin River A, 9/8/1983	207605 East one half of the Northeast one quarter of the southwest one quarter
B1570 P766 & 767 Virgin River B, 9/8/1983	207606 West one half of the Northeast one quarter of the southwest one quarter
B1570 P768 & 769 Virgin River C, 9/8/1983	207607 All of lot 18
B1570 P770 & 771 Troy A, 9/8/1983	207608 East one half of lot 5
B1570 P772 & 773 Troy B, 9/8/1983	207609 West one half of lot 5 and a part of lot 20
B1570 P774 & 775 Troy C, 9/8/1983	207610 East one half of lot 20 and a part of lot 6
B1570 P776 & 777 Troy D, 9/8/1983	207611 West one half of lot 20 and a part of lot 6
B1570 P778 & 779 Troy E, 9/8/1983	207612 East one half of the southwest one quarter of the northeast one quarter
B1570 P780 & 781 Troy F, 9/8/1983	207613 West one half of the southwest one quarter of the northeast one quarter
B1570 P782 & 783 Troy G, 9/8/1983	207614 West one half of Lot 8
B1570 P784 & 785 Troy H, 9/8/1983	207615 East one half of Lot 8

YAVAPAI COUNTY BOOK AND PAGE      AMC NUMBER  
CLAIM NAME      DATE OF LOCATION      DESCRIPTION

SECTION 15 T13N R5E

Filed under the Act of August 11, 1955

B1570 P802 & 803 Woody Fraction A,	207616 9/11/1983	East one half of lot 2
B1570 P804 & 805 Woody Fraction B,	207617 9/11/1983	West one half of Lot 2

SECTION 14 T13N R5E

Filed under the Act of August 11, 1955

B1570 P806 & 807 Cliff Dweller Fraction A,	207618 9/11/1983	East one half of Lot 1
B1570 P808 & 809 Cliff Dweller Fraction B,	207619 9/11/1983	West one half of Lot 1

RECEIVED  
B.L.M. AZ STATE OFFICE  
NOV 20 2 29 PM '90  
PHOENIX, ARIZONA

RECEIVED  
 B.L.M. AZ STATE OFFICE  
 NOV 20 2 29 PM '90  
 PHOENIX, ARIZONA

<u>CLAIM NAME</u>	<u>LOCATION DATE</u>	<u>COUNTY BOOK/PAGE</u>	<u>BLM AMC NO.</u>	<u>LEGAL DESCRIPTION</u>
<u>ALL</u>				<u>ALL</u>
VERDE STAR				TOWNSHIP 13 NORTH-RANGE 5 EAST YAVAPAI COUNTY, ARIZONA
#5-A	6-11-1987	1959/900-901	272753	W2NW4SW4, SEC. 3
#5-B	6-11-1987	1959/902-903	272754	W2SW4SW4, SEC. 3
#5-C	6-11-1987	1959/904-905	272755	E2NW4SW4, SEC. 3
#5-D	6-11-1987	1959/906-907	272756	E2SW4SW4, SEC. 3
#5-E	6-11-1987	1959/908-909	272757	W2NE4SW4, SEC. 3
#5-F	6-11-1987	1959/910-911	272758	W2SE4SW4, SEC. 3
#5-G	6-11-1987	1959/912-913	272759	E2NE4SW4, SEC. 3
#5-H	6-11-1987	1959/914-915	272760	E2SE4SW4, SEC. 3
#8-A	6-11-1987	1959/916-917	272761	W2NE4SE4, SEC. 4
#8-B	6-11-1987	1959/918-919	272762	E2NE4SE4, SEC. 4
#8-C	6-11-1987	1959/920-921	272763	W2SW4SE4, SEC. 4
#8-D	6-11-1987	1959/922-923	272764	E2SW4SE4, SEC. 4
#8-E	6-11-1987	1959/924-925	272765	W2SE4SE4, SEC. 4
#8-F	6-11-1987	1959/926-927	272766	E2SE4SE4, SEC. 4
#10-A	6-11-1987	1959/928-929	272767	W2NW4NE4, SEC. 9
#10-B	6-11-1987	1959/930-931	272768	W2SW4NE4, SEC. 9
#10-C	6-11-1987	1959/932-933	272769	E2NW4NE4, SEC. 9
#10-D	6-11-1987	1959/934-935	272770	E2SW4NE4, SEC. 9
#10-E	6-11-1987	1959/936-937	272771	W2NE4NE4, SEC. 9
#10-F	6-11-1987	1959/938-939	272772	W2SE4NE4, SEC. 9
#10-G	6-11-1987	1959/940-941	272773	E2NE4NE4, SEC. 9
#10-H	6-11-1987	1959/942-943	272774	E2SE4NE4, SEC. 9
#12-A	6-11-1987	1959/944-945	272775	W2NW4NE4, SEC. 10
#12-B	6-11-1987	1959/946-947	272776	W2SW4NE4, SEC. 10
#12-C	6-11-1987	1959/948-949	272777	E2NW4NE4, SEC. 10
#12-D	6-11-1987	1959/950-951	272778	E2SW4NE4, SEC. 10
#12-E	6-13-1987	1959/952-953	272779	W2NE4NE4, SEC. 10
#12-F	6-13-1987	1959/954-955	272780	W2SE4NE4, SEC. 10
#12-G	6-13-1987	1959/956-957	272781	E2NE4NE4, SEC. 10
#12-H	6-13-1987	1959/958-959	272782	E2SE4NE4, SEC. 10
#13-A	6-17-1987	1959/960-961	272783	W2NW4NW4, SEC. 10
#13-B	6-17-1987	1959/962-963	272784	W2SW4NW4, SEC. 10
#13-C	6-17-1987	1959/964-965	272785	E2NW4NW4, SEC. 10
#13-D	6-17-1987	1959/966-967	272786	E2SW4NW4, SEC. 10
#13-E	6-11-1987	1959/968-969	272787	W2NE4NW4, SEC. 10
#13-F	6-11-1987	1959/970-971	272788	W2SE4NW4, SEC. 10
#13-G	6-11-1987	1959/972-973	272789	E2NE4NW4, SEC. 10
#13-H	6-11-1987	1959/974-975	272790	E2SE4NW4, SEC. 10

MINING CLAIMS FOR SUPERIOR COMPANIES  
SERIAL NUMBER ORDER

<u>Serial Number (AMC NUMBER)</u>	<u>Claim Name</u>
87527 through 87541	Drake Limestone Nos. 1 - 15 ✓
87712 through 87727	Calcium Nos. 1 - 16 ✓
87728 through 87739	Billy D through J; Q - T ✓ and Billy Fraction
87749 through 87751	S & F Assoc. Placer Nos. 23, 25, 26 ✓
87752 through 87758	Superior Limestone Nos. 1 - 7 ✓
207543 through 207549	Libby 1A - 1G ✓
207550 through 207556	Libby 2A - 2G ✓
207557 through 207560	Gypsum Queen A - D -
207561 through 207563	Gypsum Heart A - C -
207564 through 207566	Gypsum Heart 2A - 2C ✓
207567 through 207569	Gypsum Heart 3A - 3C -
207570 through 207573	Gypsum Heart 4A - 4D -
207574 through 207577	Glen Canyon A - D -
207578 through 207593	Verde Star 14A - 14H and Verde Star 17A - 17H ✓
207594 through 207595	Diamond Creek A - B -
207596 through 207597	Cliff Dweller E - F -
207598 through 207604	Mormon Flat A - G -
207605 through 207607	Virgin River A - C -
207608 through 207615	Troy A - H -
207616 through 207617	Woody Fraction A - B -
207618 through 207619	Cliff Dweller Fraction A - B -
272753 through 272760	Verde Star 5A - 5H -
272761 through 272766	Verde Star 8A - 8F -
272767 through 272774	Verde Star 10A - 10H -
272775 through 272782	Verde Star 12A - 12H -
272783 through 272790	Verde Star 13A - 13H -
260521 through 260534	GH Mill Sites 1 - 14 -
263074 through 263076	GH Mill Sites 15 - 17 -

12

RECEIVED  
 BLM AZ STATE OFFICE  
 NOV 20 2 28 PM '90  
 PHOENIX, ARIZONA

MINING CLAIMS FOR SUPERIOR COMPANIES  
SERIAL NUMBER ORDER

87527  
87712  
207543  
~~272753~~  
260521  
263074

<u>Serial Number (AMC NUMBER)</u>	<u>Claim Name</u>
87527 through 87541 - 15 .	Drake Limestone Nos. 1 - 15
87712 through 87727 - 16 .	Calcium Nos. 1 - 16
87728 through 87739 - 12 .	Billy D through J; Q - T and Billy Fraction
87749 through 87751 - 3 .	S & F Assoc. Placer Nos. 23, 25, 26
87752 through 87758 - 7 .	Superior Limestone Nos. 1 - 7
207543 through 207549 - 7 .	Libby 1A - 1G
207550 through 207556 - 7 .	Libby 2A - 2G
207557 through 207560 - 4 .	Gypsum Queen A - D
207561 through 207563 - 3 .	Gypsum Heart A - C
207564 through 207566 - 3 .	Gypsum Heart 2A - 2C
207567 through 207569 - 3 .	Gypsum Heart 3A - 3C
207570 through 2075 <sup>73</sup> 37 - 4 .	Gypsum Heart 4A - 4D
207574 through 207577 - 4 .	Glen Canyon A - D
207578 through 207593 - 16 .	Verde Star 14A - 14H and Verde Star 17A - 17H
207594 through 207595 - 2 .	Diamond Creek A - B
207596 through 207597 - 2 .	Cliff Dweller E - F
207598 through 207604 - 7 .	Mormon Flat A - G
207605 through 207607 - 3 .	Virgin River A - C
207608 through 207615 - 8 .	Troy A - H
207616 through 207617 - 2 .	Woody Fraction A - B
207618 through 207619 - 2 .	Cliff Dweller Fraction A - B
272753 through 272760 - 8 .	Verde Star 5A - 5H
272761 through 272766 - 6 .	Verde Star 8A - 8F
272767 through 272774 - 8 .	Verde Star 10A - 10H
272775 through 272782 - 8 .	Verde Star 12A - 12H
272783 through 272790 - 8 .	Verde Star 13A - 13H
260521 through 260534 - 14 .	GH Mill Sites 1 - 14
263074 through 263076 - 3 .	GH Mill Sites 15 - 17

RECEIVED  
B.L.M. AZ STATE OFFICE

DEC 15 1989

7:45 A.M.  
PHOENIX, ARIZONA

EXHIBIT A

MILL SITE CLAIMS

<u>NAME OF CLAIM</u>	<u>DATE LOCATED</u>	<u>DATE AMENDED</u>	<u>DATE RECORDED</u>	<u>DOCKET/PAGE</u>	<u>BLM MIC NO.</u>	<u>SEC.</u>	<u>DESCRIPTION</u>	<u>AREA ACRES</u>
GH No. 1 Mill Site	9-24-1986		10-14-1986	1866 275 & 276	260521 ✓	12	W2N1W4NE4NW4	5
		12-03-1986	12-03-1986	1881 552 & 553				
GH No. 2 Mill Site	9-24-1986		10-14-1986	1866 277 & 278	260522 ✓	12	E2N1W4NE4NW4	5
		12-03-1986	12-03-1986	1881 554 & 555				
GH No. 3 Mill Site	9-24-1986		10-14-1986	1866 279 & 280	260523 ✓	12	E2SW4NE4NW4	5
		12-03-1986	12-03-1986	1881 556 & 557				
GH No. 4 Mill Site	9-24-1986		10-14-1986	1866 281 & 282	260524 ✓	12	W2SW4NE4NW4	5
		12-03-1986	12-03-1986	1881 558 & 559				
<u>GH No. 5 Mill Site</u>	9-24-1986		10-14-1986	1866 283 & 284	260525 ✓	12	W2NE4SW4NW4	5
		12-03-1986	12-03-1986	1881 560 & 561				
		6-13-1987	6-16-1987	1943 972 & 973				
<u>GH No. 6 Mill Site</u>	9-24-1986		10-14-1986	1866 285 & 286	260526 ✓	12	E2NE4SW4NW4	5
		12-03-1986	12-03-1986	1881 562 & 563				
		6-13-1987	6-16-1987	1943 974 & 975				
<u>GH No. 7 Mill Site</u>	9-24-1986		10-14-1986	1866 287 & 288	260527 ✓	12	W2NW4SE4NW4	5
		12-03-1986	12-03-1986	1881 564 & 565				
		6-13-1987	6-16-1987	1943 976 & 977				
<u>GH No. 8 Mill Site</u>	9-24-1986		10-14-1986	1866 289 & 290	260528 ✓	12	E2NW4SE4NW4	5
		12-03-1986	12-03-1986	1881 566 & 567				
		6-13-1987	6-16-1987	1943 978 & 979				
<u>GH No. 9 Mill Site</u>	9-24-1986		10-14-1986	1866 291 & 292	260529 ✓	12	W2SE4SW4NW4	5
		12-03-1986	12-03-1986	1881 568 & 569				
		6-13-1987	6-16-1987	1943 980 & 981				
<u>GH No. 10 Mill Site</u>	9-24-1986		10-14-1986	1866 293 & 294	260530 ✓	12	E2SE4SW4NW4	5
		12-03-1986	12-03-1986	1881 570 & 571				
		6-13-1987	6-16-1987	1943 982 & 983				
<u>GH No. 11 Mill Site</u>	9-24-1986		10-14-1986	1866 295 & 296	260531 ✓	12	W2SW4SE4NW4	5
		12-03-1986	12-03-1986	1881 572 & 573				
		6-13-1987	6-16-1987	1943 984 & 985				
<u>GH No. 12 Mill Site</u>	9-24-1986		10-14-1986	1866 297 & 298	260532 ✓	12	E2SW4SE4NW4	5
		12-03-1986	12-03-1986	1881 574 & 575				
		6-13-1987	6-16-1987	1943 986 & 987				
GH No. 13 Mill Site	9-24-1986		10-14-1986	1866 299 & 300	260533 ✓	12	LOT 23	2.68
		12-03-1986	12-03-1986	1881 576 & 577				
GH No. 14 Mill Site	9-24-1986		10-14-1986	1866 301 & 302	260534 ✓	12	LOT 22	2.68
		12-03-1986	12-03-1986	1881 578 & 579				
GH No. 15 Mill Site	12-03-1986		12-03-1986	1881 550 & 551	263074	12	LOT 24	2.71
<u>GH No. 16 Mill Site</u>	12-03-1986		12-03-1986	1881 548 & 549	263075	12	LOT 25	2.70
		6-13-1987	6-16-1987	1943 988 & 989				
GH No. 17 Mill Site	12-03-1986		12-03-1986	1881 546 & 547	263076	12	LOT 21	0.05
<b>TOTAL: 17 MILL SITES</b>								<b>70.82 ACRES</b>


RECEIVED  
B.L.M. AZ STATE OFFICE

DEC 15 1989

7:45 A.M. 2 -  
PHOENIX, ARIZONA

BOOK 2172 PAGE 913

# Affidavit of Labor Performed and Improvements Made



STATE OF ARIZONA, }  
County of Maricopa } ss.

Lester L. Hall

being duly sworn, deposes and

says that he is a citizen of the United States and more than twenty-one years of age, and resides at Phoenix in Maricopa County, State of Arizona, and is personally acquainted with the mining claim known as Calcium 1 through 16

mining claim, situate in St. Johns

Mining District, County of Apache, State of Arizona, the location notice of which is recorded in the office of the County Recorder of said County, in Book 8 of Records of Mines, at page 99-144; that between the 1st day of September, A. D. 1988, and the 31st day of August, A. D. 1989, at least one thousand six hundred (\$1,600.00)

dollars worth of work and improvements were done and performed upon said claim, not including the location work of said claim. Such work and improvements were made by and at the expense of SUPERIOR COMPANIES

owner of said claim for the purpose of complying with the laws of the United States pertaining to assessment of annual work, and Efren Chavez, John Ayotte, Alfonso Chavez and Ed Bishop

were the men employed by said owner and who labored upon said claim, did said work and improvements, the same being as follows, to-wit: continuous maintenance on haul road; continuous mining operations of claim year round, excavated, processed, stockpiled and sold limestone.

RECEIVED  
B.L.M. AZ STATE OFFICE

DEC 15 1989

7:45 A.M  
PHOENIX, ARIZONA

*Lester L. Hall*  
Lester L. Hall, Vice President  
A. D. 1989  
*Carlie L. Sterusky*  
Notary Public

Subscribed and sworn to before me this 21st day of June

(My commission expires Sept. 22, 1992

DKT 603 PAGE 562



OFFICIAL RECORDS OF  
PINAL COUNTY RECORDER  
KATHLEEN C. FELIX

DATE: 02OCT89 TIME: 1625  
FEE: \$5.00 \$4.00 \$5.00  
PAGES: 001  
DOCKET: 1633 PAGE: 486  
INSTRUMENT # 957801

05.00-4-5

957801

# Affidavit of Labor Performed and 1633-486 Improvements Made

STATE OF ARIZONA, }  
County of Maricopa } ss.

Lester L. Hall

being duly sworn, deposes and

says that he is a citizen of the United States and more than twenty-one years of age, and resides at Phoenix in Maricopa County, State of Arizona, and is personally acquainted with the mining claim known as S & F Association Placer No. 23

Section 27, T6S, R16E, G&SRB&M

mining claim, situate in San Pedro

Mining District, County of Pinal, State of Arizona, the location notice of which is recorded in the office of the County Recorder of said County, in Book 53 of Records of Mines, at page 292; that between the 1st day of September, A. D. 1988,

and the 31st day of August, A. D. 1989, at least One Hundred

(\$100.00)

dollars worth of work and improvements were done and performed upon said claim, not including the location work of said claim. Such work and improvements were made by and at the expense of SUPERIOR COMPANIES

owner of said claim for the purpose of complying with the laws of the United States pertaining to assessment of annual work, and Vicki Wold

were the men employed by said owner and who labored upon said claim, did said work and improvements, the same being as follows, to-wit: Removed overburden on claim site

RECEIVED

B.L.M. AZ STATE OFFICE

DEC 15 1989

7:45 A.M.

PHOENIX, ARIZONA

*Lester L. Hall*

Subscribed and sworn to before me this 21st day of September, A. D. 1989

(My commission expires Sept. 22, 1992)

*Caroline L. Strusky*

Notary Public





OFFICIAL RECORDS OF  
PINAL COUNTY RECORDER  
KATHLEEN C. FELIX

DATE: 02OCT89 TIME: 1625  
FEE: \$5.00 \$4.00 \$5.00  
PAGES: 001  
DOCKET: 1633 PAGE: 487  
INSTRUMENT # 957802

05,00-1-5

957802

# Affidavit of Labor Performed and Improvements Made

1633-487

STATE OF ARIZONA, }  
County of Maricopa } ss.

Lester L. Hall being duly sworn, deposes and  
says that he is a citizen of the United States and more than twenty-one years of age, and  
resides at Phoenix in Maricopa County, State of Arizona, and is personally  
acquainted with the mining claim known as S & F Placer Association No. 25  
Section 28, Township 6S, Range 16E, G&SRB&M

mining claim, situate in San Pedro  
Mining District, County of Pinal, State of Arizona, the location notice of which  
is recorded in the office of the County Recorder of said County, in Book 233 of Records of  
Mines, at page 212; that between the 1st day of September, A. D. 1988,  
and the 31st day of August, A. D. 1989, at least One Hundred (\$100.00)

dollars worth of work and improvements were  
done and performed upon said claim, not including the location work of said claim. Such work  
and improvements were made by and at the expense of SUPERIOR COMPANIES

owner of said claim for the purpose of complying with the laws of the United States  
pertaining to assessment of annual work, and  
John Nevitt and Vicki Wold

were the men employed by said owner and who labored upon said claim, did said work  
and improvements, the same being as follows, to-wit: Graded road to claim site  
and removed top layer of overburden on claim site

RECEIVED

B.L.M.-AZ-STATE OFFICE

DEC 15 1989

7:45 A.M.

PHOENIX, ARIZONA

*Lester L. Hall*  
*Carlie L. Sterusky*  
Notary Public

Subscribed and sworn to before me this 21<sup>st</sup> day of September, A. D. 1989  
(My commission expires September 22, 1992)



OFFICIAL RECORDS OF  
 PINAL COUNTY RECORDER  
 KATHLEEN C. FELIX

DATE: 02OCT89 TIME: 1625  
 FEE: \$5.00 \$4.00 \$5.00  
 PAGES: 001  
 DOCKET: 1633 PAGE: 488  
 INSTRUMENT # 957803

05.00-4-5

957803

**Affidavit of Labor Performed and  
 1633-488 Improvements Made**

STATE OF ARIZONA, }  
 County of Maricopa } ss.

.....Lester L. Hall.....being duly sworn, deposes and  
 says that he is a citizen of the United States and more than twenty-one years of age, and  
 resides at Phoenix..... in.....Maricopa.....County, State of Arizona, and is personally  
 acquainted with the mining claim known as S & F Association Placer No. 26  
 Section 26, T6S, R16E, G&SRB&M

.....mining claim, situate in San Pedro  
 Mining District, County of Pinal....., State of Arizona, the location notice of which  
 is recorded in the office of the County Recorder of said County, in Book 244.....of Records of  
 Mines, at page 131...; that between the 1st...day of September....., A. D. 1989...,  
 and the 31st.....day of August.....A. D. 1989..., at least One Hundred (\$100.00)...

.....dollars worth of work and improvements were  
 done and performed upon said claim, not including the location work of said claim. Such work  
 and improvements were made by and at the expense of SUPERIOR COMPANIES

.....owner..... of said claim for the purpose of complying with the laws of the United States  
 pertaining to assessment of annual work, and.....

Vicki Wold

.....were the men employed by said owner.....and who labored upon said claim, did said work  
 and improvements, the same being as follows, to-wit: Repaired road to claim site  
 and cleaned overburden from claim

RECEIVED

B.I.M. AZ STATE OFFICE

DEC 15 1989

PHOENIX, ARIZONA

*Lester L. Hall*  
 Subscribed and sworn to before me this 21<sup>st</sup> day of September, A. D. 1989  
*Candice L. Strusky*  
 Notary Public.

(My commission expires September 22, 1993)

# Affidavit of Labor Performed and Improvements Made

STATE OF ARIZONA, }  
County of Maricopa } ss.

\$ 5	1	P	4	Co	5	St
Bk	Map		Pcl			


..... Lester L. Hall ..... being duly sworn, deposes and says that he is a citizen of the United States and more than twenty-one years of age, and resides at Phoenix..... in..... Maricopa..... County, State of Arizona, and is personally acquainted with the mining claim known as..... Drake Limestone Nos. 1 - 15.....

..... mining claim, situate in..... unknown..... Mining District, County of..... Yavapai....., State of Arizona, the location notice of which is recorded in the office of the County Recorder of said County, in Book..336....of Records of Mines, at page.....<sup>524-536</sup>.....; that between the...1st...day of...September....., A. D. 1988...., and the...31st.....day of...August.....A. D. 1989...., at least One Thousand Five Hundred (\$1,500.00).....dollars worth of work and improvements were done and performed upon said claim, not including the location work of said claim. Such work and improvements were made by and at the expense of..... Superior Companies.....

owner..... of said claim for the purpose of complying with the laws of the United States pertaining to assessment of annual work, and..... Ed Davidson, Bob Talley and Archie Barnes.....

were the men employed by said owner.....and who labored upon said claim, did said work and improvements, the same being as follows, to-wit: ..... Dug, separated oversize from usable material. Transported 100 tons plus ..... of limestone to Camp Verde for samples and testing..... Returned equipment to..... Camp Verde.....

INDEXED &  
MICROFILMED



INSTRUMENT # 8929226  
OFFICIAL RECORDS OF  
YAVAPAI COUNTY  
PATSY C. JENNEY  
REQUEST OF:  
SUPERIOR CO  
DATE: 08/10/89 TIME: 10:35  
FEE: 5.00  
BOOK 2172 PAGE 899 PAGES: 001

**RECEIVED**  
B.E.M. - AZ STATE OFFICE

DEC 15 1989

7:45 A.M.  
PHOENIX, ARIZONA

*Lester L. Hall* **SEALED**

Subscribed and sworn to before me this 10<sup>th</sup> day of July, A. D. 1989.

(My commission expires September 22, 1989)

*Candice L. Stensky*  
Notary Public.

# Affidavit of Labor Performed and Improvements Made

STATE OF ARIZONA, }  
 County of Maricopa } ss.

\$ 5	1	P	4	Co	5	St
Bk	Map				Pcl	

Lester L. Hall being duly sworn, deposes and says that he is a citizen of the United States and more than twenty-one years of age, and resides at Phoenix in Maricopa County, State of Arizona, and is personally acquainted with the mining claim known as Superior Limestone Nos. 1 - 7

mining claim, situate in unknown Mining District, County of Yavapai, State of Arizona, the location notice of which is recorded in the office of the County Recorder of said County, in Book 921 of Records of Mines, at page 159-165; that between the 1st day of September, A. D. 1988, and the 31st day of August, A. D. 1989, at least Seven Hundred (\$700.00) dollars worth of work and improvements were done and performed upon said claim, not including the location work of said claim. Such work and improvements were made by and at the expense of Superior Companies

owner of said claim for the purpose of complying with the laws of the United States pertaining to assessment of annual work, and Ed Davidson, Bob Talley and Archie Barnes


were the men employed by said owner and who labored upon said claim, did said work and improvements, the same being as follows, to-wit: Separated oversize and stockpiled useable material. 100 tons (±) of limestone shipped to Camp Verde for samples to prospective users. Equipment back hauled to Camp Verde.

INDEXED &  
MICROFILMED

**RECEIVED**  
B.L.M. AZ STATE OFFICE

DEC 15 1989

7:45 A.M.  
PHOENIX, ARIZONA



INSTRUMENT # 8929227  
 OFFICIAL RECORDS OF  
 YAVAPAI COUNTY  
 PATSY C. JENNEY  
 REQUEST OF:  
 SUPERIOR CO  
 DATE: 08/10/89 TIME: 10:35  
 FEE: 5.00  
 BOOK 2172 PAGE 900 PAGES: 001

**S E A L**

*Lester L. Hall*

Subscribed and sworn to before me this 10th day of July, A. D. 1989

(My commission expires September 22, 1992)

*Candice L. Stusky*  
 Notary Public.

# Affidavit of Labor Performed and Improvements Made

STATE OF ARIZONA, }  
 County of Maricopa } ss.

\$ 5	1	P 4	Co 5	St
Bk		Map		Pcl

..... Lester L. Hall ..... being duly sworn, deposes and says that he is a citizen of the United States and more than twenty-one years of age, and resides at Phoenix..... in Maricopa..... County, State of Arizona, and is personally acquainted with the mining claim known as Billy D, Billy E, Billy F, Billy G, Billy H, Billy I, Billy J, Billy Q, Billy R, Billy S, Billy T, and Billy Fraction mining claim, situate in Unknown (see attached amendment) Mining District, County of Yavapai....., State of Arizona, the location notice of which is recorded in the office of the County Recorder of said County, in Book 260 of Records of Mines, at page BELOW that between the 1st day of September....., A. D. 1988, and the 31st day of August..... A. D. 1989, at least One thousand two hundred (\$1,200.00) dollars worth of work and improvements were done and performed upon said claim, not including the location work of said claim. Such work and improvements were made by and at the expense of Superior Companies

owner..... of said claim for the purpose of complying with the laws of the United States pertaining to assessment of annual work, and Ed Davidson and Jack Ballam

were the men employed by said owner..... and who labored upon said claim, did said work and improvements, the same being as follows, to-wit: Pit, stockpile area and haulways graded and repaired. 800 tons of gypsum stockpiled and prepared for shipment. Assay performed.

- ..... Billy D, Book 260, Page 70      Billy J, Book 260, Page 76
- ..... Billy E, Book 260, Page 71      Billy Q, Book 260, Page 83
- ..... Billy F, Book 260, Page 72      Billy R, Book 260, Page 84
- ..... Billy G, Book 260, Page 73      Billy S, Book 260, Page 85
- ..... Billy H, Book 260, Page 74      Billy T, Book 260, Page 86
- ..... Billy I, Book 260, Page 75      Billy Fraction, Book 260, Page 92

**RECEIVED**  
 B.L.M. AZ STATE OFFICE  
 DEC 15 1989  
 7:45 A.M.  
 PHOENIX, ARIZONA

INSTRUMENT # 8929228  
 OFFICIAL RECORDS OF  
 YAVAPAI COUNTY  
 PATSY C. JENNEY  
 REQUEST OF:  
 SUPERIOR CO  
 DATE: 08/10/89    TIME: 10:35  
 FEE:            5.00  
 BOOK 2172 PAGE 901. PAGES: 002

INDEXED &  
 MICROFILMED

**SEAL**

*Lester L. Hall*

Subscribed and sworn to before me this 10<sup>th</sup> day of July..... A. D. 1989.  
 (My commission expires September 22, 1992) *Candice S. Sterusky*  
Notary Public.

AMENDMENT

CLAIM NAME - AMC NUMBER - LEGAL DESCRIPTION

Billy D - 87728 - NE corner of the SE<sup>4</sup> Sec. 14, T13N, R5E, G&SRB&M  
Billy E - 87729 - NE corner of the W<sup>2</sup>SW<sup>4</sup> Sec. 14, T13N, R5E, G&SRB&M  
Billy F - 87730 - NE corner of the SE<sup>4</sup> Sec. 15, T13N, R5E, G&SRB&M  
Billy G - 87731 - NE corner of the W<sup>2</sup>SW<sup>4</sup> Sec. 15, T13N, R5E, G&SRB&M  
Billy H - 87732 - NE corner of the NW<sup>4</sup> Sec. 22, T13N, R5E, G&SRB&M  
Billy I - 87733 - NE corner of Sec. 22, T13N, R5E, G&SRB&M  
Billy J - 87734 - NE corner of the NW<sup>4</sup> Sec. 23, T13N, R5E, G&SRB&M  
Billy Q - 87735 - NE corner of the SW<sup>4</sup> Sec. 23, T13N, R5E, G&SRB&M  
Billy R - 87736 - NE corner of the SE<sup>4</sup> Sec. 22, T13N, R5E, G&SRB&M  
Billy S - 87737 - NE corner of Sec. 27, T13N, R5E, G&SRB&M  
Billy T - 87738 - NE corner of the NW<sup>4</sup> Sec. 26, T13N, R5E, G&SRB&M  
Billy  
Fraction - 87739 - NE corner of the NW<sup>4</sup> Sec. 27, T13N, R5E, G&SRB&M

BOOK 2172 PAGE 902

RECEIVED  
B.L.M. AZ STATE OFFICE

DEC 15 1989

7:45 A.M.  
PHOENIX, ARIZONA

# Affidavit of Labor Performed and Improvements Made

STATE OF ARIZONA, }  
 County of Maricopa } ss.

9	1	P	4	Co	5	Sf
Bk	Map	Pcl				

..... Lester L. Hall ..... being duly sworn, deposes and says that he is a citizen of the United States and more than twenty-one years of age, and resides at Phoenix in Maricopa County, State of Arizona, and is personally acquainted with the mining claim known as See attached amendment

..... mining claim, situate in the Camp Verde Mining District, County of Yavapai, State of Arizona, the location notice of which is recorded in the office of the County Recorder of said County, in Book \*See Attached Amendment of Records of Mines, at page \*See Attached Amendment; that between the 1st day of September, A. D. 1988, and the 31st day of August, A. D. 1989, at least Ten Thousand (\$10,000.00) dollars worth of work and improvements were done and performed upon said claim, not including the location work of said claim. Such work and improvements were made by and at the expense of SUPERIOR COMPANIES

owner of said claim for the purpose of complying with the laws of the United States pertaining to assessment of annual work, and Ed Davidson and Jack Ballam

were the men employed by said owner and who labored upon said claim, did said work and improvements, the same being as follows, to-wit: Mined, crushed, screened and stockpiled 10,000 tons (±) of gypsum.

INDEXED & MICROFILMED

RECEIVED  
 B.L.M. AZ STATE OFFICE  
 DEC 15 1989  
 7:45 A.M.

INSTRUMENT # 8929229  
 OFFICIAL RECORDS OF  
 YAVAPAI COUNTY  
 PATSY C. JENNEY  
 REQUEST OF:  
 SUPERIOR CO  
 DATE: 08/10/89 TIME: 10:35  
 FEE: 9.00  
 BOOK 2172 PAGE 903 PAGES: 009

SEAL

Subscribed and sworn to before me this 10th day of July, A. D. 1989  
 (My commission expires September 22, 1992) Candie L. Stensky Notary Public.

AMENDMENT

THIS PAGE WILL NOT REPRODUCE

YAVAPAI COUNTY BOOK AND PAGE      AMC NUMBER  
 CLAIM NAME      DATE OF LOCATION      DESCRIPTION

SECTION 1 T13N R5E

B1570 P698 & 699 Libby 1 A,	9/5/1983	207543 east one half of the Lot 7
B1570 P700 & 701 Libby 1 B,	9/5/1983	207544 west one half of the Lot 7
B1570 P702 & 703 Libby 1 C,	9/5/1983	207545 all of Lot 14
B1570 P704 & 705 Libby 1 D,	9/7/1983	207546 west one half of Lot 9
B1570 P706 & 707 Libby 1 E,	9/7/1983	207547 east one half of Lot 9
B1570 P708 & 709 Libby 1 F,	9/7/1983	207548 west one half of Lot 10
B1570 P710 & 711 Libby 1 G,	9/7/1983	207549 east one half of Lot 10 and all of lot 12
B1570 P656 & 657 Libby 2a,	9/4/1983	207550 the east one half of Lot 1 and all of lot 11
B1570 P658 & 659 Libby 2b,	9/4/1983	207551 the west one half of Lot 1
B1570 P660 & 661 Libby 2c,	9/4/1983	207552 the east one half of Lot 2
B1570 P662 & 663 Libby 2d,	9/4/1983	207553 the west one half of Lot 2
B1570 P664 & 665 Libby 2e,	9/5/1983	207554 all of lot 13
B1570 P666 & 667 Libby 2f,	9/5/1983	207555 west one half of Lot 6
B1570 P668 & 669 Libby 2g,	9/5/1983	207556 east one half of Lot 6
B1570 P670 & 671 Gypsum Queen A,	9/4/1983	207557 east one half of Lot 3
B1570 P672 & 673 Gypsum Queen B,	9/4/1983	207558 west one half of Lot 3

RECEIVED  
 B.L.M. AZ STATE OFFICE

DEC 15 1989

7:45 A.M.  
 PHOENIX, ARIZONA

THIS PAGE WILL NOT REPRODUCE

BOOK 2172 PAGE 904



THIS PAGE WILL NOT REPRODUCE

YAVAPAI COUNTY BOOK AND PAGE      AMC NUMBER  
CLAIM NAME      DATE OF LOCATION      DESCRIPTION

SECTION 1 T13N R5E

B1570 P674 & 675 Gypsum Queen C, 9/4/1983	207559 east one half of Lot 4
B1570 P676 & 677 Gypsum Queen D, 9/4/1983	207560 west one half of Lot 4
B1570 P678 & 679 Gypsum Heart A, 9/4/1983	207561 north one half of the southeast one quarter of the northwest one quarter
B1570 P680 & 681 Gypsum Heart B, 9/3/1983	207562 east one half of the southwest one quarter of the northwest one quarter
B1570 P682 & 683 Gypsum Heart C, 9/3/1983	207563 west one half of the southwest one quarter of the northwest one quarter
B1570 P692 & 693 Gypsum Heart 2 A, 9/3/1983	207564 east one half of the southeast one quarter of the southwest one quarter
B1570 P694 & 695 Gypsum Heart 2 B, 9/3/1983	207565 west one half of the southeast one quarter of the southwest one quarter
B1570 P696 & 697 Gypsum Heart 2 C, 9/3/1983	207566 north one half of the southwest one quarter of the southwest one quarter

SECTION 11, T 13 N. R 5 E.

B1570 P712 & 713 Gypsum Heart 3 A, 9/1/1983	207567 East one half of the Northeast one quarter of the Northeast one quarter
B1570 P714 & 715 Gypsum Heart 3 B, 9/1/1983	207568 West one half of the Northeast one quarter of the Northeast one quarter
B1570 P716 & 717 Gypsum Heart 3 C, 9/1/1983	207569 North one half of the Southeast one quarter of the Northeast one quarter

RECEIVED  
B.L.M. AZ STATE OFFICE

DEC 15 1989

7:45 A.M.  
PHOENIX, ARIZONA

3  
THIS PAGE WILL NOT REPRODUCE  
BOOK 2172 PAGE 905

THIS PAGE WILL NOT REPRODUCE

YAVAPAI COUNTY BOOK AND PAGE      AMC NUMBER  
CLAIM NAME      DATE OF LOCATION      DESCRIPTION

SECTION 11, T13N, R5E

B1570 P718 & 719      207570  
Gypsum Heart 4 A,      9/2/1983      East one half of the Northwest  
one quarter of the Northeast  
one quarter

B1570 P720 & 721      207571  
Gypsum Heart 4 B,      9/2/1983      West one half of the Northwest  
one quarter of the Northeast  
one quarter

B1570 P722 & 723      207572  
Gypsum Heart 4 C,      9/2/1983      West one half of the Southwest  
one quarter of the Northeast  
one quarter

B1570 P724 & 725      207573  
Gypsum Heart 4 D,      9/2/1983      East one half of the Southwest  
one quarter of the Northeast  
one quarter

SECTION 1, T13N, R5E

B1570 P684 & 685      207574  
Glen Canyon A,      9/3/1983      east one half of the northeast one  
quarter of the southwest one quarter

B1570 P686 & 687      207575  
Glen Canyon B,      9/3/1983      west one half of the northeast one  
quarter of the southwest one quarter

B1570 P688 & 689      207576  
Glen Canyon C,      9/3/1983      east one half of the northwest one  
quarter of the southwest one quarter

B1570 P690 & 691      207577  
Glen Canyon D,      9/3/1983      west one half of the northwest one  
quarter of the southwest one quarter

BOOK 2172 PAGE 906

RECEIVED  
B.L.M. AZ STATE OFFICE

DEC 15 1989

7:45 A.M.  
PHOENIX, ARIZONA

THIS PAGE WILL NOT REPRODUCE

YAVAPAI COUNTY BOOK AND PAGE      AMC NUMBER  
CLAIM NAME      DATE OF LOCATION      DESCRIPTION

SECTION 10 T13N R5E

B1570 F786 & 787 Verde Star 14 A,	9/7/1983	207578 East one half of the northeast one quarter of the southeast one quarter
B1570 F788 & 789 Verde Star 14 B,	9/7/1983	207579 West one half of the northeast one quarter of the southeast one quarter
B1570 F790 & 791 Verde Star 14 C,	9/7/1983	207580 East one half of the northwest one quarter of the southeast one quarter
B1570 F792 & 793 Verde Star 14 D,	9/7/1983	207581 West one half of the northwest one quarter of the southeast one quarter
B1570 F794 & 795 Verde Star 14 E,	9/7/1983	207582 West one half of the southwest one quarter of the southeast one quarter
B1570 F796 & 797 Verde Star 14 F,	9/7/1983	207583 East one half of the southwest one quarter of the southeast one quarter
B1570 F798 & 799 Verde Star 14 G,	9/7/1983	207584 West one half of the southeast one quarter of the southeast one quarter
B1570 F800 & 801 Verde Star 14 H,	9/7/1983	207585 East one half of the southeast one quarter of the southeast one quarter

SECTION 11, T13N, R5E

B1570 F730 & 731 Verde Star 17A,	9/9/1983	207586 East one half of Lot 13
B1570 F732 & 733 Verde Star 17B,	9/9/1983	207587 West one half of Lot 13
B1570 F734 & 735 Verde Star 17C,	9/9/1983	207588 East one half of Lot 14

RECEIVED  
B.L.M. AZ STATE OFFICE

DEC 15 1989

7:45 A.M.  
PHOENIX, ARIZONA

IS ~~IT~~ WILL NOT REPRODUCE

YAVAPAI COUNTY BOOK AND PAGE      AMC NUMBER  
CLAIM NAME      DATE OF LOCATION      DESCRIPTION

SECTION 11, T 13 N. R. 5 E.

B1570 P736 & 737 Verde Star 17D,	9/9/1983	207589 West one half of Lot 14
B1570 P738 & 739 Verde Star 17E,	9/9/1983	207590 West one half of Lot 15
B1570 P740 & 741 Verde Star 17F,	9/2/1983	207591 East one half of Lot 15
B1570 P742 & 743 Verde Star 17G,	9/2/1983	207592 West one half of Lot 16
B1570 P744 & 745 Verde Star 17H,	9/2/1983	207593 East one half of Lot 16
B1570 P726 & 727 Diamond Creek A,	9/10/1983	207594 East one half of Lot 17
B1570 P728 & 729 Diamond Creek B,	9/10/1983	207595 West one half of lot 17
B1570 P746 & 747 Cliff Dweller E,	9/11/1983	207596 West one half of Lot 5
B1570 P748 & 749 Cliff Dweller F,	9/11/1983	207597 East one half of Lot 5

SECTION 12 T13N R5E

B1570 P756 & 757 Mormon Flat A,	9/8/1983	207598 East one half of Lot 2
B1570 P754 & 755 Mormon Flat B,	9/8/1983	207599 West one half of Lot 2
B1570 P752 & 753 Mormon Flat C,	9/8/1983	207600 East one half of Lot 3
B1570 P750 & 751 Mormon Flat D,	9/8/1983	207601 West one half of Lot 3

RECEIVED  
B.L.M. AZ STATE OFFICE

DEC 15 1989

7:45 A.M.  
PHOENIX, ARIZONA

THIS PAGE WILL NOT REPRODUCE

6

BOOK 2172 PAGE 908

~~THIS PAGE WILL NOT REPRODUCE~~

YAVAPAI COUNTY BOOK AND PAGE      AMC NUMBER  
CLAIM NAME      DATE OF LOCATION      DESCRIPTION

SECTION 12 T13N R5E

B1570 P758 & 759 Mormon Flat E, 9/8/1983	207602 All of Lot 17
B1570 P760 & 761 Mormon Flat F, 9/8/1983	207603 West one half of Lot 7
B1570 P762 & 764 Mormon Flat G, 9/8/1983	207604 East one half of Lot 7
B1570 P764 & 765 Virgin River A, 9/8/1983	207605 East one half of the Northeast one quarter of the southwest one quarter
B1570 P766 & 767 Virgin River B, 9/8/1983	207606 West one half of the Northeast one quarter of the southwest one quarter
B1570 P768 & 769 Virgin River C, 9/8/1983	207607 All of lot 18
B1570 P770 & 771 Troy A, 9/8/1983	207608 East one half of lot 5
B1570 P772 & 773 Troy B, 9/8/1983	207609 West one half of lot 5 and a part of lot 20
B1570 P774 & 775 Troy C, 9/8/1983	207610 East one half of lot 20 and a part of lot 6
B1570 P776 & 777 Troy D, 9/8/1983	207611 West one half of lot 20 and a part of lot 6
B1570 P778 & 779 Troy E, 9/8/1983	207612 East one half of the southwest one quarter of the northeast one quarter
B1570 P780 & 781 Troy F, 9/8/1983	207613 West one half of the southwest one quarter of the northeast one quarter
B1570 P782 & 783 Troy G, 9/8/1983	207614 West one half of Lot 8
B1570 P784 & 785 Troy H, 9/8/1983	207615 East one half of Lot 8

RECEIVED

B.L.M. AZ STATE OFFICE

DEC 15 1989

7:45 A.M.  
PHOENIX, ARIZONA

THIS PAGE WILL NOT REPRODUCE

BOOK 2172 PAGE 909

~~THIS~~ PAGE WILL NOT REPRODUCE

YAVAPAI COUNTY BOOK AND PAGE      AHC NUMBER  
CLAIM NAME      DATE OF LOCATION      DESCRIPTION

SECTION 15 T13N R5E

Filed under the Act of August 11, 1955

B1570 P802 & 803      207616  
Woody Fraction A,      9/11/1983      East one half of lot 2

B1570 P804 & 805      207617  
Woody Fraction B,      9/11/1983      West one half of Lot 2

SECTION 14 T13N R5E

Filed under the Act of August 11, 1955

B1570 P806 & 807      207618  
Cliff Dweller Fraction A, 9/11/1983 East one half of Lot 1

B1570 P808 & 809      207619  
Cliff Dweller Fraction B, 9/11/1983 West one half of Lot 1

BOOK 2172 PAGE 910

THIS PAGE WILL NOT REPRODUCE

RECEIVED  
B.L.M. AZ STATE OFFICE

DEC 15 1989

7:45 A.M.  
PHOENIX, ARIZONA

<u>CLAIM NAME</u>	<u>LOCATION DATE</u>	<u>COUNTY BOOK/PAGE</u>	<u>BLM AMC NO.</u>	<u>LEGAL DESCRIPTION</u>
				<u>ALL</u> TOWNSHIP 13 NORTH-RANGE 5 EAST YAVAPAI COUNTY, ARIZONA
<u>ALL</u> VERDE STAR				
#5-A	6-11-1987	1959/900-901	272753	W2NW4SW4, SEC. 3
#5-B	6-11-1987	1959/902-903	272754	W2SW4SW4, SEC. 3
#5-C	6-11-1987	1959/904-905	272755	E2NW4SW4, SEC. 3
#5-D	6-11-1987	1959/906-907	272756	E2SW4SW4, SEC. 3
#5-E	6-11-1987	1959/908-909	272757	W2NE4SW4, SEC. 3
#5-F	6-11-1987	1959/910-911	272758	W2SE4SW4, SEC. 3
#5-G	6-11-1987	1959/912-913	272759	E2NE4SW4, SEC. 3
#5-H	6-11-1987	1959/914-915	272760	E2SE4SW4, SEC. 3
#8-A	6-11-1987	1959/916-917	272761	W2NE4SE4, SEC. 4
#8-B	6-11-1987	1959/918-919	272762	E2NE4SE4, SEC. 4
#8-C	6-11-1987	1959/920-921	272763	W2SW4SE4, SEC. 4
#8-D	6-11-1987	1959/922-923	272764	E2SW4SE4, SEC. 4
#8-E	6-11-1987	1959/924-925	272765	W2SE4SE4, SEC. 4
#8-F	6-11-1987	1959/926-927	272766	E2SE4SE4, SEC. 4
#10-A	6-11-1987	1959/928-929	272767	W2NW4NE4, SEC. 9
#10-B	6-11-1987	1959/930-931	272768	W2SW4NE4, SEC. 9
#10-C	6-11-1987	1959/932-933	272769	E2NW4NE4, SEC. 9
#10-D	6-11-1987	1959/934-935	272770	E2SW4NE4, SEC. 9
#10-E	6-11-1987	1959/936-937	272771	W2NE4NE4, SEC. 9
#10-F	6-11-1987	1959/938-939	272772	W2SE4NE4, SEC. 9
#10-G	6-11-1987	1959/940-941	272773	E2NE4NE4, SEC. 9
#10-H	6-11-1987	1959/942-943	272774	E2SE4NE4, SEC. 9
#12-A	6-11-1987	1959/944-945	272775	W2NW4NE4, SEC. 10
#12-B	6-11-1987	1959/946-947	272776	W2SW4NE4, SEC. 10
#12-C	6-11-1987	1959/948-949	272777	E2NW4NE4, SEC. 10
#12-D	6-11-1987	1959/950-951	272778	E2SW4NE4, SEC. 10
#12-E	6-13-1987	1959/952-953	272779	W2NE4NE4, SEC. 10
#12-F	6-13-1987	1959/954-955	272780	W2SE4NE4, SEC. 10
#12-G	6-13-1987	1959/956-957	272781	E2NE4NE4, SEC. 10
#12-H	6-13-1987	1959/958-959	272782	E2SE4NE4, SEC. 10
#13-A	6-17-1987	1959/960-961	272783	W2NW4NW4, SEC. 10
#13-B	6-17-1987	1959/962-963	272784	W2SW4NW4, SEC. 10
#13-C	6-17-1987	1959/964-965	272785	E2NW4NW4, SEC. 10
#13-D	6-17-1987	1959/966-967	272786	E2SW4NW4, SEC. 10
#13-E	6-11-1987	1959/968-969	272787	W2NE4NW4, SEC. 10
#13-F	6-11-1987	1959/970-971	272788	W2SE4NW4, SEC. 10
#13-G	6-11-1987	1959/972-973	272789	E2NE4NW4, SEC. 10
#13-H	6-11-1987	1959/974-975	272790	E2SE4NW4, SEC. 10

RECEIVED  
B.L.M. AZ STATE OFFICE

DEC 15 1989

9

BOOK 2172 PAGE 911

7:45 A.M.  
PHOENIX, ARIZONA

We are happy to



comply with your request

87527  
 87712  
 87749  
 207543  
 272753  
 260521  
 263074

November 18, 1988

Candice Sterusky:

Enclosed are your original-stamped copies of your 1988 Affidavits of Labor. Please note that the Affidavit attached is dated through August 1987. You may wish to correct the affidavit and refile to protect your interests.

Lynn Reyes

**U.S. DEPARTMENT OF THE INTERIOR**  
 Bureau of Land Management





P.O. Box 6628 • Phoenix, Arizona 85005 • 1700 N. 7th Street, Suite 5 • [602] 253-2116

HAND DELIVERED  
11/18/88

November 18, 1988

Bureau of Land Management  
Arizona State Office  
Mining Claims Section  
Siete Square  
3707 N. 7th Street  
Phoenix, AZ 85014

Gentlemen:

Enclosed are the copies of the annual Affidavits of Labor for the mining claims of Superior Companies for 1987-1988. I have also included a listing of mining claims in serial number order for which the affidavits were drawn up.

If you need any more information please contact me at 253-2116.

Sincerely,

SUPERIOR COMPANIES

A handwritten signature in cursive script that reads 'Candice L. Sterusky'.

Candice L. Sterusky  
Administrative Assistant

Enclosures

cc: Lester L. Hall  
V. P. Operations

File

RECEIVED  
B.L.M. AZ STATE OFFICE  
NOV 18 1 55 PM '88  
PHOENIX, ARIZONA

MINING CLAIMS FOR SUPERIOR COMPANIES  
SERIAL NUMBER ORDER

<u>Serial Number (AMC NUMBER)</u>	<u>Claim Name</u>
87527 through 87541 ✓	Drake Limestone Nos. 1 - 15
87712 through 87727 ✓	Calcium Nos. 1 - 16
87728 through 87739 ✓	Billy D through J; Q - T and Billy Fraction
87749 through 87751 ✓	S & F Assoc. Placer Nos. 23, 25, 26
87752 through 87758 ✓	Superior Limestone Nos. 1 - 7
207543 through 207549 ✓	Libby 1A - 1G
207550 through 207556 ✓	Libby 2A - 2G
207557 through 207560 ✓	Gypsum Queen A - D
207561 through 207563 ✓	Gypsum Heart A - C
207564 through 207566 ✓	Gypsum Heart 2A - 2C
207567 through 207569 ✓	Gypsum Heart 3A - 3C
207570 through 207537 ✓ <i>207573</i>	Gypsum Heart 4A - 4D
207574 through 207577 ✓	Glen Canyon A - D
207578 through 207593 ✓	Verde Star 14A - 14H and Verde Star 17A - 17H
207594 through 207595 ✓	Diamond Creek A - B
207596 through 207597 ✓	Cliff Dweller E - F
207598 through 207604 ✓	Mormon Flat A - G
207605 through 207607 ✓	Virgin River A - C
207608 through 207615 ✓	Troy A - H
207616 through 207617 ✓	Woody Fraction A - B
207618 through 207619 ✓	Cliff Dweller Fraction A - B
272753 through 272760 ✓	Verde Star 5A - 5H
272761 through 272766 ✓	Verde Star 8A - 8F
272767 through 272774 ✓	Verde Star 10A - 10H
272775 through 272782 ✓	Verde Star 12A - 12H
272783 through 272790 ✓	Verde Star 13A - 13H
260521 through 260534 ✓	GH Mill Sites 1 - 14
263074 through 263076 ✓	GH Mill Sites 15 - 17

RECEIVED  
 B.L.M. AZ STATE OFFICE  
 NOV 10 1 55 PM '88  
 PHOENIX, ARIZONA

RUSH

207543  
272753

# Affidavit of Labor Performed and Improvements Made

RECEIVED  
B.L.M. AZ STATE OFFICE  
Nov 10 1 58 PM '88

PHOENIX, ARIZONA

1	0	1	P	4	Co	5	St
Bk		Map			Pcl		

87527  
87712  
87728  
206057  
263074

STATE OF ARIZONA, }  
County of MARICOPA } ss.

Lester L. Hall being duly sworn, deposes and says that he is a citizen of the United States and more than twenty-one years of age, and resides at Phoenix in Maricopa County, State of Arizona, and is personally acquainted with the mining claim known as See attached amendment


mining claim, situate in the Camp Verde

Mining District, County of Yavapai, State of Arizona, the location notice of which is recorded in the office of the County Recorder of said County, in Book of Records of Mines, at page; that between the 1st day of September, A. D. 19 87, and the 31st day of August, A. D. 19 87, at least Ten Thousand (\$10,000.00) dollars worth of work and improvements were done and performed upon said claim, not including the location work of said claim. Such work and improvements were made by and at the expense of SUPERIOR COMPANIES

owner of said claim for the purpose of complying with the laws of the United States pertaining to assessment of annual work, and Ed Davidson, Jack Ballum and Steve Herrick

were the men employed by said owner and who labored upon said claim, did said work and improvements, the same being as follows, to-wit:

MINED, CRUSHED, SCREENED, STOCKPILED, TRANSPORTED AND SOLD \$300,000.00 OF GYPSUM

 INSTRUMENT # 8841580  
OFFICIAL RECORDS OF  
YAVAPAI COUNTY  
PATSY C. JENNEY  
REQUEST OF:  
SUPERIOR COMPANIES  
DATE: 11/09/88 TIME: 10:40  
FEE: 10.00  
BOOK 2095 PAGE 648 PAGES: 010

RECEIVED  
B.L.M. AZ STATE OFFICE  
NOV 10 1 58 PM '88  
PHOENIX, ARIZONA

SEAL

*Lester L. Hall*

Subscribed and sworn to before me this 20th day of October, A. D. 1988

(My commission expires 9-22-92) Candice L. Hrusky Notary Public.

BOOK 2095 PAGE 648

AMENDMENT

YAVAPAI COUNTY BOOK AND PAGE      AMC NUMBER  
 CLAIM NAME      DATE OF LOCATION      DESCRIPTION

SECTION 1 113N R5E

B1570 P698 & 699 Libby 1 A,	9/5/1983	207543 ✓ east one half of the Lot 7
B1570 P700 & 701 Libby 1 B,	9/5/1983	207544 ✓ west one half of the Lot 7
B1570 P702 & 703 Libby 1 C,	9/5/1983	207545 ✓ all of Lot 14
B1570 P704 & 705 Libby 1 D,	9/7/1983	207546 ✓ west one half of Lot 9
B1570 P706 & 707 Libby 1 E,	9/7/1983	207547 ✓ east one half of Lot 9
B1570 P708 & 709 Libby 1 F,	9/7/1983	207548 ✓ west one half of Lot 10
B1570 P710 & 711 Libby 1 G,	9/7/1983	207549 ✓ east one half of Lot 10 and all of lot 12
B1570 P656 & 657 Libby 2a,	9/4/1983	207550 ✓ the east one half of Lot 1 and all of lot 11
B1570 P658 & 659 Libby 2b,	9/4/1983	207551 ✓ the west one half of Lot 1
B1570 P660 & 661 Libby 2c,	9/4/1983	207552 ✓ the east one half of Lot 2
B1570 P662 & 663 Libby 2d,	9/4/1983	207553 ✓ the west one half of Lot 2
B1570 P664 & 665 Libby 2e,	9/5/1983	207554 ✓ all of lot 13
B1570 P666 & 667 Libby 2f,	9/5/1983	207555 ✓ west one half of Lot 6
B1570 P668 & 669 Libby 2g,	9/5/1983	207556 ✓ east one half of Lot 6
B1570 P670 & 671 Gypsum Queen A,	9/4/1983	207557 ✓ east one half of Lot 3
B1570 P672 & 673 Gypsum Queen B,	9/4/1983	207558 ✓ west one half of Lot 3

RECEIVED  
 B.L.M. AZ STATE OFFICE  
 NOV 10 1 58 PM '88  
 PHOENIX, ARIZONA

YAVAPAI COUNTY BOOK AND PAGE      APC NUMBER  
 CLAIM NAME      DATE OF LOCATION      DESCRIPTION

SECTION 1 T13N R5E

B1570 P674 & 675 Gypsum Queen C, 9/4/1983	207559 east one half of Lot 4
B1570 P676 & 677 Gypsum Queen D, 9/4/1983	207560 ✓ west one half of Lot 4
B1570 P678 & 679 Gypsum Heart A, 9/4/1983	207561 north one half of the southeast one quarter of the northwest one quarter
B1570 P680 & 681 Gypsum Heart B, 9/3/1983	207562 ✓ east one half of the southwest one quarter of the northwest one quarter
B1570 P682 & 683 Gypsum Heart C, 9/3/1983	207563 ✓ west one half of the southwest one quarter of the northwest one quarter
B1570 P692 & 693 Gypsum Heart 2 A, 9/3/1983	207564 ✓ east one half of the southeast one quarter of the southwest one quarter
B1570 P694 & 695 Gypsum Heart 2 B, 9/3/1983	207565 ✓ west one half of the southeast one quarter of the southwest one quarter
B1570 P696 & 697 Gypsum Heart 2 C, 9/3/1983	207566 ✓ north one half of the southwest one quarter of the southwest one quarter

RECEIVED  
 B.L.H. AZ STATE OFFICE  
 NOV 10 1 58 PM '88  
 PHOENIX, ARIZONA

SECTION 11. T 13 N. R 5 E.

B1570 P712 & 713 Gypsum Heart 3 A, 9/1/1983	207567 ✓ East one half of the Northeast one quarter of the Northeast one quarter
B1570 P714 & 715 Gypsum Heart 3 B, 9/1/1983	207568 ✓ West one half of the Northeast one quarter of the Northeast one quarter
B1570 P716 & 717 Gypsum Heart 3 C, 9/1/1983	207569 ✓ North one half of the Southeast one quarter of the Northeast one quarter



YAVAPAI COUNTY BOOK AND PAGE      AHC NUMBER  
 CLAIM NAME      DATE OF LOCATION      DESCRIPTION

SECTION 10 T13N R5E

B1570 P786 & 787 Verde Star 14 A,	9/7/1983	207578 ✓ East one half of the northeast one quarter of the southeast one quarter
B1570 P788 & 789 Verde Star 14 B,	9/7/1983	207579 ✓ West one half of the northeast one quarter of the southeast one quarter
B1570 P790 & 791 Verde Star 14 C,	9/7/1983	207580 ✓ East one half of the northwest one quarter of the southeast one quarter
B1570 P792 & 793 Verde Star 14 D,	9/7/1983	207581 ✓ West one half of the northwest one quarter of the southeast one quarter
B1570 P794 & 795 Verde Star 14 E,	9/7/1983	207582 ✓ West one half of the southwest one quarter of the southeast one quarter
B1570 P796 & 797 Verde Star 14 F,	9/7/1983	207583 ✓ East one half of the southwest one quarter of the southeast one quarter
B1570 P798 & 799 Verde Star 14 G,	9/7/1983	207584 ✓ West one half of the southeast one quarter of the southeast one quarter
B1570 P800 & 801 Verde Star 14 H,	9/7/1983	207585 ✓ East one half of the southeast one quarter of the southeast one quarter

SECTION 11, T13N, R5E

B1570 P730 & 731 Verde Star 17A,	9/9/1983	207586 ✓ East one half of Lot 13
B1570 P732 & 733 Verde Star 17B,	9/9/1983	207587 ✓ West one half of Lot 13
B1570 P734 & 735 Verde Star 17C,	9/9/1983	207588 ✓ East one half of Lot 14

RECEIVED  
 B.L.N. AZ STATE OFFICE  
 NOV 10 1 58 PM '88  
 PHOENIX, ARIZONA

YAVAPAI COUNTY BOOK AND PAGE      AMC NUMBER  
 CLAIM NAME      DATE OF LOCATION      DESCRIPTION

SECTION 11, T 13 N. R 5 E.

B1570 P736 & 737 Verde Star 17D,	9/9/1983	207589 ✓ West one half of Lot 14
B1570 P738 & 739 Verde Star 17E,	9/9/1983	207590 ✓ West one half of Lot 15
B1570 P740 & 741 Verde Star 17F,	9/2/1983	207591 ✓ East one half of Lot 15
B1570 P742 & 743 Verde Star 17G,	9/2/1983	207592 ✓ West one half of Lot 16
B1570 P744 & 745 Verde Star 17H,	9/2/1983	207593 ✓ East one half of Lot 16
B1570 P726 & 727 Diamond Creek A,	9/10/1983	207594 ✓ East one half of Lot 17
B1570 P728 & 729 Diamond Creek B,	9/10/1983	207595 ✓ West one half of lot 17
B1570 P746 & 747 Cliff Dweller E,	9/11/1983	207596 ✓ West one half of Lot 5
B1570 P748 & 749 Cliff Dweller F,	9/11/1983	207597 ✓ East one half of Lot 5

SECTION 12 T13N R5E

B1570 P756 & 757 Mormon Flat A,	9/8/1983	207598 ✓ East one half of Lot 2
B1570 P754 & 755 Mormon Flat B,	9/8/1983	207599 ✓ West one half of Lot 2
B1570 P752 & 753 Mormon Flat C,	9/8/1983	207600 ✓ East one half of Lot 3
B1570 P750 & 751 Mormon Flat D,	9/8/1983	207601 ✓ West one half of Lot 3

RECEIVED  
 B.L.M. AZ STATE OFFICE  
 NOV 10 1 50 14 '88  
 PHOENIX, ARIZONA



YAVAPAI COUNTY BOOK AND PAGE      ARC NUMBER  
 CLAIM NAME      DATE OF LOCATION      DESCRIPTION

SECTION 12 T13N R5E

RECEIVED  
 B.L.M. AZ STATE OFFICE  
 NOV 10 1 53 PM '88  
 PHOENIX, ARIZONA

B1570 P758 & 759 Mormon Flat E, 9/8/1983	207602 ✓ All of Lot 17
B1570 P760 & 761 Mormon Flat F, 9/8/1983	207603 ✓ West one half of Lot 7
B1570 P762 & 764 Mormon Flat G, 9/8/1983	207604 ✓ East one half of Lot 7
B1570 P764 & 765 Virgin River A, 9/8/1983	207605 ✓ East one half of the Northeast one quarter of the southwest one quarter
B1570 P766 & 767 Virgin River B, 9/8/1983	207606 ✓ West one half of the Northeast one quarter of the southwest one quarter
B1570 P768 & 769 Virgin River C, 9/8/1983	207607 ✓ All of lot 18
B1570 P770 & 771 Troy A, 9/8/1983	207608 ✓ East one half of lot 5
B1570 P772 & 773 Troy B, 9/8/1983	207609 ✓ West one half of lot 5 and a part of lot 20
B1570 P774 & 775 Troy C, 9/8/1983	207610 ✓ East one half of lot 20 and a part of lot 6
B1570 P776 & 777 Troy D, 9/8/1983	207611 ✓ West one half of lot 20 and a part of lot 6
B1570 P778 & 779 Troy E, 9/8/1983	207612 ✓ East one half of the southwest one quarter of the northeast one quarter
B1570 P780 & 781 Troy F, 9/8/1983	207613 ✓ West one half of the southwest one quarter of the northeast one quarter
B1570 P782 & 783 Troy G, 9/8/1983	207614 West one half of Lot 8
B1570 P784 & 785 Troy H, 9/8/1983	207615 East one half of Lot 8

YAVAPAI COUNTY BOOK AND PAGE      ARC NUMBER  
CLAIM NAME      DATE OF LOCATION      DESCRIPTION

SECTION 15 T13N R5E

Filed under the Act of August 11, 1955

B1570 P802 & 803      207616 ✓  
Woody Fraction A,      9/11/1983      East one half of lot 2

B1570 P804 & 805      207617 ✓  
Woody Fraction B,      9/11/1983      West one half of Lot 2

SECTION 14 T13N R5E

Filed under the Act of August 11, 1955

B1570 P806 & 807      207618 ✓  
Cliff Dweller Fraction A, 9/11/1983 East one half of Lot 1

B1570 P808 & 809      207619 ✓  
Cliff Dweller Fraction B, 9/11/1983 West one half of Lot 1

RECEIVED  
B.L.M. AZ STATE OFFICE  
NOV 10 1 58 PM '88  
PHOENIX, ARIZONA

RECEIVED  
B.L.M. AZ STATE OFFICE

Nov 18 1 58 PM '88

PHOENIX, ARIZONA

<u>CLAIM NAME</u>	<u>LOCATION DATE</u>	<u>COUNTY BOOK/PAGE</u>	<u>BLM AMC NO.</u>	<u>LEGAL DESCRIPTION</u>
<u>ALL</u> VERDE STAR				<u>ALL</u> TOWNSHIP 13 NORTH-RANGE 5 EAST YAVAPAI COUNTY, ARIZONA
#5-A	6-11-1987	1959/900-901	272753	W2NW4SW4, SEC. 3
#5-B	6-11-1987	1959/902-903	272754	W2SW4SW4, SEC. 3
#5-C	6-11-1987	1959/904-905	272755	E2NW4SW4, SEC. 3
#5-D	6-11-1987	1959/906-907	272756	E2SW4SW4, SEC. 3
#5-E	6-11-1987	1959/908-909	272757	W2NE4SW4, SEC. 3
#5-F	6-11-1987	1959/910-911	272758	W2SE4SW4, SEC. 3
#5-G	6-11-1987	1959/912-913	272759	E2NE4SW4, SEC. 3
#5-H	6-11-1987	1959/914-915	272760	E2SE4SW4, SEC. 3
#8-A	6-11-1987	1959/916-917	272761	W2NE4SE4, SEC. 4
#8-B	6-11-1987	1959/918-919	272762	E2NE4SE4, SEC. 4
#8-C	6-11-1987	1959/920-921	272763	W2SW4SE4, SEC. 4
#8-D	6-11-1987	1959/922-923	272764	E2SW4SE4, SEC. 4
#8-E	6-11-1987	1959/924-925	272765	W2SE4SE4, SEC. 4
#8-F	6-11-1987	1959/926-927	272766	E2SE4SE4, SEC. 4
#10-A	6-11-1987	1959/928-929	272767	W2NW4NE4, SEC. 9
#10-B	6-11-1987	1959/930-931	272768	W2SW4NE4, SEC. 9
#10-C	6-11-1987	1959/932-933	272769	E2NW4NE4, SEC. 9
#10-D	6-11-1987	1959/934-935	272770	E2SW4NE4, SEC. 9
#10-E	6-11-1987	1959/936-937	272771	W2NE4NE4, SEC. 9
#10-F	6-11-1987	1959/938-939	272772	W2SE4NE4, SEC. 9
#10-G	6-11-1987	1959/940-941	272773	E2NE4NE4, SEC. 9
#10-H	6-11-1987	1959/942-943	272774	E2SE4NE4, SEC. 9
#12-A	6-11-1987	1959/944-945	272775	W2NW4NE4, SEC. 10
#12-B	6-11-1987	1959/946-947	272776	W2SW4NE4, SEC. 10
#12-C	6-11-1987	1959/948-949	272777	E2NW4NE4, SEC. 10
#12-D	6-11-1987	1959/950-951	272778	E2SW4NE4, SEC. 10
#12-E	6-13-1987	1959/952-953	272779	W2NE4NE4, SEC. 10
#12-F	6-13-1987	1959/954-955	272780	W2SE4NE4, SEC. 10
#12-G	6-13-1987	1959/956-957	272781	E2NE4NE4, SEC. 10
#12-H	6-13-1987	1959/958-959	272782	E2SE4NE4, SEC. 10
#13-A	6-17-1987	1959/960-961	272783	W2NW4NW4, SEC. 10
#13-B	6-17-1987	1959/962-963	272784	W2SW4NW4, SEC. 10
#13-C	6-17-1987	1959/964-965	272785	E2NW4NW4, SEC. 10
#13-D	6-17-1987	1959/966-967	272786	E2SW4NW4, SEC. 10
#13-E	6-11-1987	1959/968-969	272787	W2NE4NW4, SEC. 10
#13-F	6-11-1987	1959/970-971	272788	W2SE4NW4, SEC. 10
#13-G	6-11-1987	1959/972-973	272789	E2NE4NW4, SEC. 10
#13-H	6-11-1987	1959/974-975	272790	E2SE4NW4, SEC. 10

MINING CLAIMS FOR SUPERIOR COMPANIES  
SERIAL NUMBER ORDER

<u>Serial Number (AMC NUMBER)</u>	<u>Claim Name</u>
87527 through 87541	Drake Limestone Nos. 1 - 15
87712 through 87727	Calcium Nos. 1 - 16
87728 through 87739	Billy D through J; Q - T and Billy Fraction
87749 through 87751	S & F Assoc. Placer Nos. 23, 25, 26
87752 through 87758	Superior Limestone Nos. 1 - 7
207543 through 207549	Libby 1A - 1G
207550 through 207556	Libby 2A - 2G
207557 through 207560	Gypsum Queen A - D
207561 through 207563	Gypsum Heart A - C
207564 through 207566	Gypsum Heart 2A - 2C
207567 through 207569	Gypsum Heart 3A - 3C
207570 through 207572	Gypsum Heart 4A - 4D
207574 through 207577	Glen Canyon A - D
207578 through 207593	Verde Star 14A - 14H and Verde Star 17A - 17H
207594 through 207595	Diamond Creek A - B
207596 through 207597	Cliff Dweller E - F
207598 through 207604	Mormon Flat A - G
207605 through 207607	Virgin River A - C
207608 through 207615	Troy A - H
207616 through 207617	Woody Fraction A - B
207618 through 207619	Cliff Dweller Fraction A - B
272753 through 272760	Verde Star 5A - 5H
272761 through 272766	Verde Star 8A - 8F
272767 through 272774	Verde Star 10A - 10H
272775 through 272782	Verde Star 12A - 12H
272783 through 272790	Verde Star 13A - 13H
260521 through 260534	GH Mill Sites 1 - 14
263074 through 263076	GH Mill Sites 15 - 17

RECEIVED  
 B.L.M. AZ STATE OFFICE  
 NOV 10 1 58 PM '88  
 PHOENIX, ARIZONA



P.O. Box 6628

Phoenix, Arizona 85005

1700 N. 7th Street, Suite 5

[602] 253-2116

December 6, 1988

Bureau of Land Management  
Mining Claims Section  
P. O. Box 16563  
Phoenix, AZ 85011

Attn: Lynn Reyes

Dear Ms. Reyes:

Thank you for noticing the error on the previously recorded affidavit for the Camp Verde claims.

Enclosed is the corrected filed copy of the affidavit for the Camp Verde claims for Superior Companies for 1987-1988. I have also enclosed a listing of the claims in numerical order.

If you need further information, please call me.

Thank you for your assistance.

Sincerely,

SUPERIOR COMPANIES

A handwritten signature in cursive script that reads 'Candice L. Sterusky'.

Candice L. Sterusky  
Administrative Assistant

Enclosures

/cs

207543  
272773  
87128  
al

RECEIVED  
B.L.M. AZ STATE OFFICE

DEC 09 1988

7:45 A.M.  
PHOENIX, ARIZONA

MINING CLAIMS FOR SUPERIOR COMPANIES  
SERIAL NUMBER ORDER

<u>Serial Number (AMC NUMBER)</u>	<u>Claim Name</u>
87527 through 87541	Drake Limestone Nos. 1 - 15
87712 through 87727	Calcium Nos. 1 - 16
87728 through 87739	Billy D through J; Q - T and Billy Fraction
87749 through 87751	S & F Assoc. Placer Nos. 23, 25, 26
87752 through 87758	Superior Limestone Nos. 1 - 7

*THE CAMP VERDE*

207543 through 207549	Libby 1A - 1G
207550 through 207556	Libby 2A - 2G
207557 through 207560	Gypsum Queen A - D
207561 through 207563	Gypsum Heart A - C
207564 through 207566	Gypsum Heart 2A - 2C
207567 through 207569	Gypsum Heart 3A - 3C
207570 through 207537	Gypsum Heart 4A - 4D
207574 through 207577	Glen Canyon A - D
207578 through 207593	Verde Star 14A - 14H and Verde Star 17A - 17H
207594 through 207595	Diamond Creek A - B
207596 through 207597	Cliff Dweller E - F
207598 through 207604	Mormon Flat A - G
207605 through 207607	Virgin River A - C
207608 through 207615	Troy A - H
207616 through 207617	Woody Fraction A - B
207618 through 207619	Cliff Dweller Fraction A - B
272753 through 272760	Verde Star 5A - 5H
272761 through 272766	Verde Star 8A - 8F
272767 through 272774	Verde Star 10A - 10H
272775 through 272782	Verde Star 12A - 12H
272783 through 272790	Verde Star 13A - 13H

*207543-  
207619*

*272753-  
272790*

260521 through 260534  
263074 through 263076

GH Mill Sites 1 - 14  
GH Mill Sites 15 - 17

B.L.M. AZ STATE OFFICE

DEC 09 1988

7:45 A.M.  
PHOENIX, ARIZONA



INDEXED & MICROFILMED

# Affidavit of Labor Performed and Improvements Made

\$10	1	P	4	✓	Co	5	✓	St
	Bk				Map			Pcl

STATE OF ARIZONA, }  
County of MARICOPA } ss.


Archer V. Shelton being duly sworn, deposes and says that he is a citizen of the United States and more than twenty-one years of age, and resides at Tempe in Maricopa County, State of Arizona, and is personally acquainted with the mining claim known as See attached amendment

mining claim, situate in The Camp Verde Mining District, County of Yavapai, State of Arizona, the location notice of which is recorded in the office of the County Recorder of said County, in Book of Records of See attached amendment

Mines, at page; that between the 1st day of September, A. D. 1987, and the 31st day of August, A. D. 1988, at least Ten Thousand (\$10,000.00) dollars worth of work and improvements were done and performed upon said claim, not including the location work of said claim. Such work and improvements were made by and at the expense of SUPERIOR COMPANIES

owner of said claim for the purpose of complying with the laws of the United States pertaining to assessment of annual work, and Ed Davidson, Jack Ballum and Steve Herrick

were the men employed by said owner and who labored upon said claim, did said work and improvements, the same being as follows, to-wit: Mined, crushed, screened, stockpiled, transported and sold \$300,000.00 of gypsum

 INSTRUMENT # 8843683  
OFFICIAL RECORDS OF  
YAVAPAI COUNTY  
PATSY C. JENNEY  
REQUEST OF:  
SUPERIOR COMPANIES  
DATE: 11/28/88 TIME: 11:45  
FEE: 10.00  
BOOK 2100 PAGE 120 PAGES: 010

RECEIVED  
B.L.M. AZ STATE OFFICE

DEC 09 1988  
7:45 A.M.  
PHOENIX, ARIZONA

*Archer V. Shelton* **SEAL**  
Subscribed and sworn to before me this 23rd day of November, A. D. 1988  
*Candice Sterusky*  
Notary Public.

(My commission expires Sept. 22, 1992)

BOOK 2100 PAGE 120

AMENDMENT

CLAIM NAME - AMC NUMBER - LEGAL DESCRIPTION

Billy D -- 87728 -- NE corner of the SE<sup>4</sup> Sec. 14, T13N, R5E, G&SRB&M  
Billy E -- 87729 -- NE corner of the W<sup>2</sup>SW<sup>4</sup> Sec. 14, T13N, R5E, G&SRB&M  
Billy F -- 87730 -- NE corner of the SE<sup>4</sup> Sec. 15, T13N, R5E, G&SRB&M  
Billy G -- 87731 -- NE corner of the W<sup>2</sup>SW<sup>4</sup> Sec. 15, T13N, R5E, G&SRB&M  
Billy H -- 87732 -- NE corner of the NW<sup>4</sup> Sec. 22, T13N, R5E, G&SRB&M  
Billy I -- 87733 -- NE corner of Sec. 22, T13N, R5E, G&SRB&M  
Billy J -- 87734 -- NE corner of the NW<sup>4</sup> Sec. 23, T13N, R5E, G&SRB&M  
Billy Q -- 87735 -- NE corner of the SW<sup>4</sup> Sec. 23, T13N, R5E, G&SRB&M  
Billy R -- 87736 -- NE corner of the SE<sup>4</sup> Sec. 22, T13N, R5E, G&SRB&M  
Billy S -- 87737 -- NE corner of Sec. 27, T13N, R5E, G&SRB&M  
Billy T -- 87738 -- NE corner of the NW<sup>4</sup> Sec. 26, T13N, R5E, G&SRB&M  
Billy  
Fraction -- 87739 -- NE corner of the NW<sup>4</sup> Sec. 27, T13N, R5E, G&SRB&M

BOOK 2100 PAGE 121

RECEIVED  
B.L.M. AZ STATE OFFICE  
DEC 09 1988  
7:45 A.M.  
PHOENIX, ARIZONA

RECEIVED  
DEC - 2 1988  
SUPERIOR COMPANIES  
PHOENIX, ARIZONA



AMENDMENT

CLAIM NAME	DATE OF LOCATION	AMC NUMBER	DESCRIPTION
SECTION 1 T13N R5E			
B1570 P698 & 699 Libby 1 A,	9/5/1983	207543 /	east one half of the Lot 7
B1570 P700 & 701 Libby 1 B,	9/5/1983	207544 /	west one half of the Lot 7..
B1570 P702 & 703 Libby 1 C,	9/5/1983	207545 /	all of Lot 14
B1570 P704 & 705 Libby 1 D,	9/7/1983	207546 /	west one half of Lot 9
B1570 P706 & 707 Libby 1 E,	9/7/1983	207547 /	east one half of Lot 9
B1570 P708 & 709 Libby 1 F,	9/7/1983	207548 /	west one half of Lot 10
B1570 P710 & 711 Libby 1 G,	9/7/1983	207549 /	east one half of Lot 10 and all of lot 12
B1570 P656 & 657 Libby 2a,	9/4/1983	207550 /	the east one half of Lot 1 and all of lot 11
B1570 P658 & 659 Libby 2b,	9/4/1983	207551 /	the west one half of Lot 1
B1570 P660 & 661 Libby 2c,	9/4/1983	207552 /	the east one half of Lot 2
B1570 P662 & 663 Libby 2d,	9/4/1983	207553 /	the west one half of Lot 2
B1570 P664 & 665 Libby 2e,	9/5/1983	207554 /	all of lot 13
B1570 P666 & 667 Libby 2f,	9/5/1983	207555 /	west one half of Lot 6
B1570 P668 & 669 Libby 2g,	9/5/1983	207556 /	east one half of Lot 6
B1570 P670 & 671 Gypsum Queen A,	9/4/1983	207557 /	east one half of Lot 3
B1570 P672 & 673 Gypsum Queen B,	9/4/1983	207558 /	west one half of Lot 3

RECEIVED  
B.L.M. AZ STATE OFFICE

DEC 09 1988

7:45 A.M.

PHOENIX, ARIZONA  
BOOK 2100 PAGE 122

YAVAPAI COUNTY BOOK AND PAGE      AMC NUMBER  
CLAIM NAME      DATE OF LOCATION      DESCRIPTION

SECTION 1 T13N R5E

B1570 P674 & 675 Gypsum Queen C, 9/4/1983	207559 / • east one half of Lot 4
B1570 P676 & 677 Gypsum Queen D, 9/4/1983	207560 • west one half of Lot 4
B1570 P678 & 679 Gypsum Heart A, 9/4/1983	207561 • north one half of the southeast one quarter of the northwest one quarter
B1570 P680 & 681 Gypsum Heart B, 9/3/1983	207562 / • east one half of the southwest one quarter of the northwest one quarter
B1570 P682 & 683 Gypsum Heart C, 9/3/1983	207563 / • west one half of the southwest one quarter of the northwest one quarter
B1570 P692 & 693 Gypsum Heart 2 A, 9/3/1983	207564 / • east one half of the southeast one quarter of the southwest one quarter
B1570 P694 & 695 Gypsum Heart 2 B, 9/3/1983	207565 / • west one half of the southeast one quarter of the southwest one quarter
B1570 P696 & 697 Gypsum Heart 2 C, 9/3/1983	207566 / • north one half of the southwest one quarter of the southwest one quarter

SECTION 11, T 13 N. R 5 E.

B1570 P712 & 713 Gypsum Heart 3 A, 9/1/1983	207567 / • East one half of the Northeast one quarter of the Northeast one quarter
B1570 P714 & 715 Gypsum Heart 3 B, 9/1/1983	207568 / • West one half of the Northeast one quarter of the Northeast one quarter
B1570 P716 & 717 Gypsum Heart 3 C, 9/1/1983	207569 • North one half of the Southeast one quarter of the Northeast one quarter

RECEIVED  
B.L.M. AZ STATE OFFICE

DEC 09 1988

7:45 A.M.  
PHOENIX, ARIZONA



YAVAPAI COUNTY BOOK AND PAGE      AHC NUMBER  
 CLAIM NAME      DATE OF LOCATION      DESCRIPTION

SECTION 10 T13N R5E

B1570 P786 & 787 Verde Star 14 A,	9/7/1983	207578 . East one half of the northeast one quarter of the southeast one quarter
B1570 P788 & 789 Verde Star 14 B,	9/7/1983	207579 . West one half of the northeast one quarter of the southeast one quarter
B1570 P790 & 791 Verde Star 14 C,	9/7/1983	207580 . East one half of the northwest one quarter of the southeast one quarter
B1570 P792 & 793 Verde Star 14 D,	9/7/1983	207581 . West one half of the northwest one quarter of the southeast one quarter
B1570 P794 & 795 Verde Star 14 E,	9/7/1983	207582 . West one half of the southwest one quarter of the southeast one quarter
B1570 P796 & 797 Verde Star 14 F,	9/7/1983	207583 . East one half of the southwest one quarter of the southeast one quarter
B1570 P798 & 799 Verde Star 14 G,	9/7/1983	207584 . West one half of the southeast one quarter of the southeast one quarter
B1570 P800 & 801 Verde Star 14 H,	9/7/1983	207585 . East one half of the southeast one quarter of the southeast one quarter

SECTION 11, T13N, R5E

B1570 P730 & 731 Verde Star 17A,	9/9/1983	207586 . East one half of Lot 13
B1570 P732 & 733 Verde Star 17B,	9/9/1983	207587 . West one half of Lot 13
B1570 P734 & 735 Verde Star 17C,	9/9/1983	207588 . East one half of Lot 14

RECEIVED  
 B.L.M. AZ STATE OFFICE

BOOK 2100 PAGE 125

DEC 09 1988

7:45 A.M.  
 PHOENIX, ARIZONA

YAVAPAI COUNTY BOOK AND PAGE      ARC NUMBER  
CLAIM NAME      DATE OF LOCATION      DESCRIPTION

SECTION 11, T 13 N. R 5 E.

B1570 P736 & 737 Verde Star 17D,	9/9/1983	207589 . West one half of Lot 14
B1570 P738 & 739 Verde Star 17E,	9/9/1983	207590 . West one half of Lot 15
B1570 P740 & 741 Verde Star 17F,	9/2/1983	207591 . East one half of Lot 15
B1570 P742 & 743 Verde Star 17G,	9/2/1983	207592 . West one half of Lot 16
B1570 P744 & 745 Verde Star 17H,	9/2/1983	207593 . East one half of Lot 16
B1570 P726 & 727 Diamond Creek A,	9/10/1983	207594 . East one half of Lot 17
B1570 P728 & 729 Diamond Creek B,	9/10/1983	207595 . West one half of lot 17
B1570 P746 & 747 Cliff Dweller E,	9/11/1983	207596 . West one half of Lot 5
B1570 P748 & 749 Cliff Dweller F,	9/11/1983	207597 . East one half of Lot 5

SECTION 12 T13N R5E

B1570 P756 & 757 Mormon Flat A,	9/8/1983	207598 . East one half of Lot 2
B1570 P754 & 755 Mormon Flat B,	9/8/1983	207599 . West one half of Lot 2
B1570 P752 & 753 Mormon Flat C,	9/8/1983	207600 . East one half of Lot 3
B1570 P750 & 751 Mormon Flat D,	9/8/1983	207601 . West one half of Lot 3

RECEIVED  
B.L.M. AZ STATE OFFICE

DEC 09 1988

7:45 A.M.  
PHOENIX, ARIZONA

6

BOOK 2100 PAGE 126

YAVAPAI COUNTY BOOK AND PAGE      AMC NUMBER  
 CLAIM NAME      DATE OF LOCATION      DESCRIPTION

SECTION 12 113N R5E

B1570 P758 & 759 Mormon Flat E, 9/8/1983	207602 All of Lot 17
B1570 P760 & 761 Mormon Flat F, 9/8/1983	207603 West one half of Lot 7
B1570 P762 & 764 Mormon Flat G, 9/8/1983	207604 East one half of Lot 7
B1570 P764 & 765 Virgin River A, 9/8/1983	207605 East one half of the Northeast one quarter of the southwest one quarter
B1570 P766 & 767 Virgin River B, 9/8/1983	207606 West one half of the Northeast one quarter of the southwest one quarter
B1570 P768 & 769 Virgin River C, 9/8/1983	207607 All of Lot 18
B1570 P770 & 771 Troy A, 9/8/1983	207608 East one half of lot 5
B1570 P772 & 773 Troy B, 9/8/1983	207609 West one half of lot 5 and a part of lot 20
B1570 P774 & 775 Troy C, 9/8/1983	207610 East one half of lot 20 and a part of lot 6
B1570 P776 & 777 Troy D, 9/8/1983	207611 West one half of lot 20 and a part of lot 6
B1570 P778 & 779 Troy E, 9/8/1983	207612 East one half of the southwest one quarter of the northeast one quarter
B1570 P780 & 781 Troy F, 9/8/1983	207613 West one half of the southwest one quarter of the northeast one quarter
B1570 P782 & 783 Troy G, 9/8/1983	207614 West one half of Lot 8
B1570 P784 & 785 Troy H, 9/8/1983	207615 East one half of Lot 8

RECEIVED

B.L.M. AZ STATE OFFICE

DEC 09 1988

7:45 A.M.

PHOENIX, ARIZONA

BOOK 2100 PAGE 127

YAVAPAI COUNTY BOOK AND PAGE      AHC NUMBER  
CLAIM NAME      DATE OF LOCATION      DESCRIPTION

SECTION 13 T13N R5E

Filed under the Act of August 11, 1955

B1570 P802 & 803      207616 / •  
Woody Fraction A,      9/11/1983      East one half of lot 2

B1570 P804 & 805      207617 / •  
Woody Fraction B,      9/11/1983      West one half of Lot 2

SECTION 14 T13N R5E

Filed under the Act of August 11, 1955

B1570 P806 & 807      207618 / •  
Cliff Dweller Fraction A, 9/11/1983 East one half of Lot 1

B1570 P808 & 809      207619 / •  
Cliff Dweller Fraction B, 9/11/1983 West one half of Lot 1

BOOK 2100 PAGE 128

RECEIVED  
B.L.M. AZ STATE OFFICE

DEC 09 1988

7:45 A.M.

PHOENIX, ARIZONA



<u>CLAIM NAME</u>	<u>LOCATION DATE</u>	<u>COUNTY BOOK/PAGE</u>	<u>BLM AMC NO.</u>	<u>LEGAL DESCRIPTION</u>
				<u>ALL</u>
VERDE STAR				TOWNSHIP 13 NORTH-RANGE 5 EAST YAVAPAI COUNTY, ARIZONA
#5-A	6-11-1987	1959/900-901	272753 •	W2NW4SW4, SEC. 3
#5-B	6-11-1987	1959/902-903	272754 •	W2SW4SW4, SEC. 3
#5-C	6-11-1987	1959/904-905	272755 •	E2NW4SW4, SEC. 3
#5-D	6-11-1987	1959/906-907	272756 •	E2SW4SW4, SEC. 3
#5-E	6-11-1987	1959/908-909	272757 •	W2NE4SW4, SEC. 3
#5-F	6-11-1987	1959/910-911	272758 •	W2SE4SW4, SEC. 3
#5-G	6-11-1987	1959/912-913	272759 •	E2NE4SW4, SEC. 3
#5-H	6-11-1987	1959/914-915	272760 •	E2SE4SW4, SEC. 3
#8-A	6-11-1987	1959/916-917	272761 •	W2NE4SE4, SEC. 4
#8-B	6-11-1987	1959/918-919	272762 •	E2NE4SE4, SEC. 4
#8-C	6-11-1987	1959/920-921	272763 •	W2SW4SE4, SEC. 4
#8-D	6-11-1987	1959/922-923	272764 •	E2SW4SE4, SEC. 4
#8-E	6-11-1987	1959/924-925	272765 •	W2SE4SE4, SEC. 4
#8-F	6-11-1987	1959/926-927	272766 •	E2SE4SE4, SEC. 4
#10-A	6-11-1987	1959/928-929	272767 •	W2NW4NE4, SEC. 9
#10-B	6-11-1987	1959/930-931	272768 •	W2SW4NE4, SEC. 9
#10-C	6-11-1987	1959/932-933	272769 •	E2NW4NE4, SEC. 9
#10-D	6-11-1987	1959/934-935	272770 •	E2SW4NE4, SEC. 9
#10-E	6-11-1987	1959/936-937	272771 •	W2NE4NE4, SEC. 9
#10-F	6-11-1987	1959/938-939	272772 •	W2SE4NE4, SEC. 9
#10-G	6-11-1987	1959/940-941	272773 •	E2NE4NE4, SEC. 9
#10-H	6-11-1987	1959/942-943	272774 •	E2SE4NE4, SEC. 9
#12-A	6-11-1987	1959/944-945	272775 •	W2NW4NE4, SEC. 10
#12-B	6-11-1987	1959/946-947	272776 •	W2SW4NE4, SEC. 10
#12-C	6-11-1987	1959/948-949	272777 •	E2NW4NE4, SEC. 10
#12-D	6-11-1987	1959/950-951	272778 •	E2SW4NE4, SEC. 10
#12-E	6-13-1987	1959/952-953	272779 •	W2NE4NE4, SEC. 10
#12-F	6-13-1987	1959/954-955	272780 •	W2SE4NE4, SEC. 10
#12-G	6-13-1987	1959/956-957	272781 •	E2NE4NE4, SEC. 10
#12-H	6-13-1987	1959/958-959	272782 •	E2SE4NE4, SEC. 10
#13-A	6-17-1987	1959/960-961	272783 •	W2NW4NW4, SEC. 10
#13-B	6-17-1987	1959/962-963	272784 •	W2SW4NW4, SEC. 10
#13-C	6-17-1987	1959/964-965	272785 •	E2NW4NW4, SEC. 10
#13-D	6-17-1987	1959/966-967	272786 •	E2SW4NW4, SEC. 10
#13-E	6-11-1987	1959/968-969	272787 •	W2NE4NW4, SEC. 10
#13-F	6-11-1987	1959/970-971	272788 •	W2SE4NW4, SEC. 10
#13-G	6-11-1987	1959/972-973	272789 •	E2NE4NW4, SEC. 10
#13-H	6-11-1987	1959/974-975	272790 •	E2SE4NW4, SEC. 10

B.L.M. AZ STATE OFFICE

DEC 09 1988

7:45 A.M.  
PHOENIX, ARIZONA





P.O. Box 6497 • Phoenix, Arizona 85005 • 1700 N. 7th Street, Suite 5 • [602] 253-2116

272753 *cl*

December 14, 1987

RECEIVED  
B.L.M. AZ STATE OFFICE

DEC 16 1987

7:45 A.M.  
PHOENIX, ARIZONA

United States Department of the Interior  
Bureau of Land Management  
Arizona State Office  
P.O. Box 16563  
Phoenix, Arizona 85011

RE: NOTICE OF INTENT TO HOLD MINING CLAIMS

Dear Sirs:

Please record Superior Companies' intent to hold our Verde Star claims located in Township 13 North - Range 5 East, Yavapai County, Arizona.

All the claim names, location dates, county recorder book and page numbers, BLM AMC numbers and legal descriptions are listed on the attached page, EXHIBIT A.

If you require any additional information, please contact my office at the above address and phone number.

Thank you.

Sincerely,

SUPERIOR COMPANIES

A handwritten signature in cursive script, appearing to read 'Lester L. Hall'.

Lester L. Hall  
Vice President

LLH/hvb

RECEIVED  
B.L.M. AZ STATE OFFICE

DEC 16 1987

7:45 A.M.  
PHOENIX, ARIZONA

CLAIM LISTING - ALL 20 ACRE PLACER MINING CLAIMS  
ALL LOCATED BY SUPERIOR COMPANIES

<u>CLAIM NAME</u>	<u>LOCATION DATE</u>	<u>COUNTY BOOK/PAGE</u>	<u>BLM AMC NO.</u>	<u>LEGAL DESCRIPTION</u>
<u>ALL</u>				<u>ALL</u>
VERDE STAR				TOWNSHIP 13 NORTH-RANGE 5 EAST YAVAPAI COUNTY, ARIZONA
#5-A	6-11-1987	1959/900-901	272753	W2NW4SW4, SEC. 3
#5-B	6-11-1987	1959/902-903	272754	W2SW4SW4, SEC. 3
#5-C	6-11-1987	1959/904-905	272755	E2NW4SW4, SEC. 3
#5-D	6-11-1987	1959/906-907	272756	E2SW4SW4, SEC. 3
#5-E	6-11-1987	1959/908-909	272757	W2NE4SW4, SEC. 3
#5-F	6-11-1987	1959/910-911	272758	W2SE4SW4, SEC. 3
#5-G	6-11-1987	1959/912-913	272759	E2NE4SW4, SEC. 3
#5-H	6-11-1987	1959/914-915	272760	E2SE4SW4, SEC. 3
#8-A	6-11-1987	1959/916-917	272761	W2NE4SE4, SEC. 4
#8-B	6-11-1987	1959/918-919	272762	E2NE4SE4, SEC. 4
#8-C	6-11-1987	1959/920-921	272763	W2SW4SE4, SEC. 4
#8-D	6-11-1987	1959/922-923	272764	E2SW4SE4, SEC. 4
#8-E	6-11-1987	1959/924-925	272765	W2SE4SE4, SEC. 4
#8-F	6-11-1987	1959/926-927	272766	E2SE4SE4, SEC. 4
#10-A	6-11-1987	1959/928-929	272767	W2NW4NE4, SEC. 9
#10-B	6-11-1987	1959/930-931	272768	W2SW4NE4, SEC. 9
#10-C	6-11-1987	1959/932-933	272769	E2NW4NE4, SEC. 9
#10-D	6-11-1987	1959/934-935	272770	E2SW4NE4, SEC. 9
#10-E	6-11-1987	1959/936-937	272771	W2NE4NE4, SEC. 9
#10-F	6-11-1987	1959/938-939	272772	W2SE4NE4, SEC. 9
#10-G	6-11-1987	1959/940-941	272773	E2NE4NE4, SEC. 9
#10-H	6-11-1987	1959/942-943	272774	E2SE4NE4, SEC. 9
#12-A	6-11-1987	1959/944-945	272775	W2NW4NE4, SEC. 10
#12-B	6-11-1987	1959/946-947	272776	W2SW4NE4, SEC. 10
#12-C	6-11-1987	1959/948-949	272777	E2NW4NE4, SEC. 10
#12-D	6-11-1987	1959/950-951	272778	E2SW4NE4, SEC. 10
#12-E	6-13-1987	1959/952-953	272779	W2NE4NE4, SEC. 10
#12-F	6-13-1987	1959/954-955	272780	W2SE4NE4, SEC. 10
#12-G	6-13-1987	1959/956-957	272781	E2NE4NE4, SEC. 10
#12-H	6-13-1987	1959/958-959	272782	E2SE4NE4, SEC. 10
#13-A	6-17-1987	1959/960-961	272783	W2NW4NW4, SEC. 10
#13-B	6-17-1987	1959/962-963	272784	W2SW4NW4, SEC. 10
#13-C	6-17-1987	1959/964-965	272785	E2NW4NW4, SEC. 10
#13-D	6-17-1987	1959/966-967	272786	E2SW4NW4, SEC. 10
#13-E	6-11-1987	1959/968-969	272787	W2NE4NW4, SEC. 10
#13-F	6-11-1987	1959/970-971	272788	W2SE4NW4, SEC. 10
#13-G	6-11-1987	1959/972-973	272789	E2NE4NW4, SEC. 10
#13-H	6-11-1987	1959/974-975	272790	E2SE4NW4, SEC. 10

**NOTICE!!**

**These documents have been scanned!**

**Do not place un-scanned documents beneath this notice!**

**Do not remove this notice from this file!**

GPO Jacket No. 560-102  
Print Order 61540  
Rise Business Services, LLC  
Job=AZ15 8/2/2019



Box Number= AZ15202



Claim Begin-End: AMC272753-AMC272790

**5 Miscellaneous**



AZ15202-9

AMC266964-AMC273343

UNITED STATES DEPARTMENT OF THE INTERIOR  
BUREAU OF LAND MANAGEMENT  
ARIZONA STATE OFFICE

Memorandum

To: Case File AMC <sup>87712</sup> 272753  
From: Dorie Morrison, LLE 267543 260521  
Subject: Documentation of Telephone Conversation 263074

Name of Person Contacted: Philip Shea

Telephone Number of Person Contacted: 257-1126

Date of Contact: 5/19/98

Summary: Left message for Mr Shea to

call if any question regarding list of

Mining Claims Filed to him on 5/12/98.

5/19/98 L.M.

Mr Shea will call back. For some questions

after he consults with other attorney will call

with questions.

6/2/98 No call - Return files to Project.

# PHOENIX CEMENT

P.O. BOX 428 • CLARKDALE, ARIZONA 86324 • (520) 634-2261

*Handwritten:* Name of Dorie

*Handwritten numbers:*  
8771 ✓  
260521  
263074  
207543  
272753

RECEIVED  
BUREAU OF  
LAND MANAGEMENT  
JAN 28 9 09 AM '98  
ARIZONA  
STATE OFFICE  
PHOENIX, ARIZONA

January 23, 1997

Ms. Dorie Morrison  
Land Law Examiner  
**BUREAU OF LAND MANAGEMENT**  
222 North Central Avenue  
Phoenix, AZ 85004

Dear Dorie:

I am sending this letter of clarification regarding the Quit Claim Deed filed on the 11th day of September 1997 by Superior Companies and Arizona Corporation. Superior Companies quit claimed to the Salt River Pima-Maricopa Indian Community DBA Phoenix Cement Company, sixty-six (66) mining claims. On their affidavit, they have the incorrect mailing address of Phoenix Cement Company. The correct address for all correspondence regarding these claims will be as follows:

Phoenix Cement Company  
P.O. Box 428  
Clarkdale, AZ 86324

Please reference receipt 2373138, dated October 2, 1997 for \$330 for transfer of interest for the sixty-six (66) claims.

Sincerely,

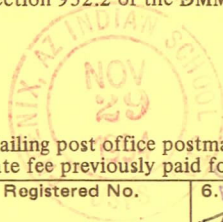
PHOENIX CEMENT COMPANY

*Signature of Clifford R. Ayres*  
Clifford R. Ayres  
Manager of Logistics



This form must be completed at the PO and compared against the customer's receipt. DO NOT FURNISH THIS FORM TO CUSTOMERS.

1b. For return receipt after mailing ATTACH appropriate fee as shown in Section 932.2 of the DMM.



Mailing post office postmark to indicate fee previously paid for item 2.

• CUSTOMER:—Complete items 1 or 2 and 3 through 9 below. Add your address in the "RETURN TO" space on reverse.

- 1<sup>a</sup> AFTER MAILING: provide name of individual, company, or organization to whom delivered and date of delivery. (Attach appropriate fee as shown in Section 932.2 of the DMM)
- 2<sup>a</sup> DUPLICATE: provide name of individual, company, or organization to whom delivered and date of delivery.
- 2<sup>b</sup> DUPLICATE: provide name of individual, company, or organization to whom delivered, date of delivery, and place of delivery.

3. Mailing Date

9-8-94

4. COD No.

5. Registered No.

6. Certified No.

764894

7. Insured No.

8. Express Mail No.

9. Article Addressed To

Superior Co. 100 W. Coolidge Phoenix, AZ 85013

10. To

CLAIMS & INQUIRY

14. Postmark of Delivery Office

11. Date of Delivery

NO RECORD

PHOENIX AZ 85034-9104

POSTAL RECORDS SHOW DELIVERY

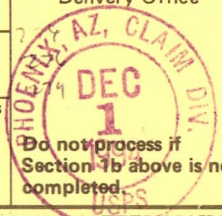
12. Address (Complete only if requested)

87527, 87712, 207543, 272753

AMC

13. Clerk's Initials

FM



Do not process if Section 7b above is not completed.

UNITED STATES POSTAL SERVICE  
OFFICIAL BUSINESS



**RETURN  
TO**



(Enter name and address of  
customer making inquiry)



PENALTY FOR PRIVATE  
USE, \$300

NAME

Bureau of Land Management  
Arizona State Office (922)  
P. O. Box 16563  
Phoenix, Arizona 85011

STREET

CITY

STATE

ZIP CODE

AMC 87527,  
87712, 207543,  
272753

~~TO: POSTMASTER~~

~~Phoenix~~  
CITY

~~AZ~~  
STATE

~~85013~~  
ZIP CODE

DELIVERY OFFICE: (After completion—cross out Postmaster's address and return to customer shown in return address)

UNITED STATES DEPARTMENT OF THE INTERIOR  
BUREAU OF LAND MANAGEMENT  
ARIZONA STATE OFFICE

IN REPLY REFER TO:  
AMC 207543

Memorandum

To: Case File  
From: *Mary Hyde*  
Subject: Documentation of Telephone Conversation

Name of Person Contacted: *Candace*

Telephone Number of Person Contacted: *230-9300*

Date of Contact: *12/9*

MEMORANDUM  
OF CALL

Previous editions usable

TO: *Mary*

YOU WERE CALLED BY-  YOU WERE VISITED BY-  
*Candace*

OF (Organization) *Superior Company*

PLEASE PHONE  FTS  AUTOVON

WILL CALL AGAIN  IS WAITING TO SEE YOU

RETURNED YOUR CALL  WISHES AN APPOINTMENT

MESSAGE  
*Did receive letter. You  
can close the file.*

RECEIVED BY *Louise* DATE *12/9* TIME *10:54*





# SUPERIOR COMPANIES

100 West Coolidge • Phoenix, Arizona 85013 • (602) 230-9300 • FAX (602) 230-0189

November 28, 1990

Bureau of Land Management  
P. O. Box 16563  
Phoenix, AZ 85011

RE: Address Change

Gentlemen:

I noticed on one of your latest correspondences to our company that the address you used is an extremely outdated one.

I would like you to change the address in your records for Superior Companies to:

Superior Companies  
100 W. Coolidge  
Phoenix, AZ 85013

Phone: (602)230-9300  
FAX: (602)230-0189

The mining claims that this change affects are on the attached listing of claims in AMC number order.

If there are any questions, please contact me at (602)230-9300.

Thank you for your assistance.

Sincerely,

SUPERIOR COMPANIES

Candice L. Sterusky  
Administrative Assistant

Attachment: 1

87527  
87712  
207543  
272753  
260521  
263074  
epi

RECEIVED  
B.L.M. AZ STATE OFFICE  
NOV 30 1990  
7:45 A.M.  
PHOENIX, ARIZONA

ENTERED IN COMPUTER  
12-4-90  
epi

MINING CLAIMS FOR SUPERIOR COMPANIES  
SERIAL NUMBER ORDER

<u>Serial Number (AMC NUMBER)</u>	<u>Claim Name</u>
✓ 87527 through 87541	Drake Limestone Nos. 1 - 15
✓ 87712 through 87727	Calcium Nos. 1 - 16
✓ 87728 through 87739	Billy D through J; Q - T and Billy Fraction
✓ 87749 through 87751	S & F Assoc. Placer Nos. 23,25,26
✓ 87752 through 87758	Superior Limestone Nos. 1 - 7
✓ 207543 through 207549	Libby 1A - 1G
✓ 207550 through 207556	Libby 2A - 2G
✓ 207557 through 207560	Gypsum Queen A - D
✓ 207561 through 207563	Gypsum Heart A - C
✓ 207564 through 207566	Gypsum Heart 2A - 2C
✓ 207567 through 207569	Gypsum Heart 3A - 3C
✓ 207570 through 207573	Gypsum Heart 4A - 4D
✓ 207574 through 207577	Glen Canyon A - D
✓ 207578 through 207593	Verde Star 14A - 14H and Verde Star 17A - 17H
✓ 207594 through 207595	Diamond Creek A - B
✓ 207596 through 207597	Cliff Dweller E - F
✓ 207598 through 207604	Mormon Flat A - G
✓ 207605 through 207607	Virgin River A - C
✓ 207608 through 207615	Troy A - H
✓ 207616 through 207617	Woody Fraction A - B
✓ 207618 through 207619	Cliff Dweller Fraction A - B
✓ 272753 through 272760	Verde Star 5A - 5H
✓ 272761 through 272766	Verde Star 8A - 8F
✓ 272767 through 272774	Verde Star 10A - 10H
✓ 272775 through 272782	Verde Star 12A - 12H
✓ 272783 through 272790	Verde Star 13A - 13H
✓ 260521 through 260534	GH Mill Sites 1 - 14
✓ 263074 through 263076	GH Mill Sites 15 - 17

RECEIVED  
B.L.M. AZ STATE OFFICE  
NOV 30 1990  
7:45 A.M.  
PHOENIX, ARIZONA

**NOTICE!!**

**These documents have been scanned!**

**Do not place un-scanned documents beneath this notice!**

**Do not remove this notice from this file!**

GPO Jacket No. 560-102  
Print Order 61540  
Rise Business Services, LLC  
Job=AZ15 8/2/2019



Box Number= AZ15202



Claim Begin-End: AMC272753-AMC272790

**6 Location Notices-Amendments and Supporting Documents**



AZ15202-9

AMC266964-AMC273343

INSTRUMENT # 8730484  
 OFFICIAL RECORDS OF  
 YAVAPAI COUNTY  
 PATSY C. JENNEY  
 REQUEST OF:  
 DIETZ & ASSOCIATES  
 DATE: 08/04/87 TIME: 08:45  
 FEE: 5.00  
 BOOK 1959 PAGE 900 PAGES: 002

INDEXED

MICROFILMED

When Recorded Return to:  
 DIETZ AND ASSOCIATES  
 4706 N. 31st Drive  
 Phoenix, AZ 85017

\$	5	1	P	4	Co	5	St
	Bk		Map				Pcl

A MC 272753

**LOCATION NOTICE**

**Placer Mining Claim**

TO ALL WHOM IT MAY CONCERN; This Placer Mining Claim, known at the VERDE STAR #5-A placer claim, situated on land with mineral rights owned by the United States of America, and in which there are valuable mineral deposits in form other than veins or lodes of quartz or other rock in place, was entered upon and located for the purposes of exploration and purchase on the 11<sup>th</sup> day June, 1987 by SUPERIOR COMPANIES, an Arizona Corporation, whose mailing address is P.O. Box 6497, Phoenix, Arizona 85005.

The general course of this claim is from the North to the South. This claim is 1320 feet in length and 660 feet in width. From the location monument, on which a copy of this notice is posted, the locator claims 10 feet in a South direction and 1310 feet in a North direction. The location monument for this claim is posted at the SE corner and within the boundaries of the claim, being 10 feet from the end line and 10 feet from the side line, and is further described as being within the SW Quarter of Section 3, Township 13 North, Range 5 East, Gila and Salt River Base and Meridian, in the Camp Verde Mining District, Yavapai County, State of Arizona.


This placer claim has been located with exterior limits conforming to the rectangular subdivision of the public lands survey of the United States and is described as the W1/2NW1/4SW1/4 of Section 3, T 13 N, R 5 E, G&SRB&M, Yavapai County, State of Arizona, containing 20 acres more or less.

The claim boundaries are marked by six (6) monuments, one at each corner and one at the center of each end line. Said monuments are further described as being wood posts, at least one and one-half (1 1/2) inches in cross section, projecting at least four (4) feet above the surface of the ground. All such monuments have been marked to identify the corner or end center of the claim or claims for which it was erected.

From the SE corner of this claim is monument of survey of the United States, situated at the corner common to Sections 3, 4, 9 and 10, Township 13 North, Range 5 East, Gila and Salt River Base and Meridian bears S 27° 16' W for approximately 1437'. This claim is further described in detail on the map which is filed herewith and incorporated by reference.

Dated and posted on the ground this 11<sup>th</sup> day of June, 1987.

Locator: SUPERIOR COMPANIES

By:   
 For: DIETZ AND ASSOCIATES, Agent

RECEIVED  
 B.L.M. AZ STATE OFFICE  
 PHOENIX, ARIZONA  
 1987 AUG 13 AM 11:13

BOOK 1959 PAGE 900

# LOCATION MAP

## PLACER CLAIM

LOCATOR:

SUPERIOR COMPANIES  
P.O. Box 6497  
Phoenix, Arizona 85005

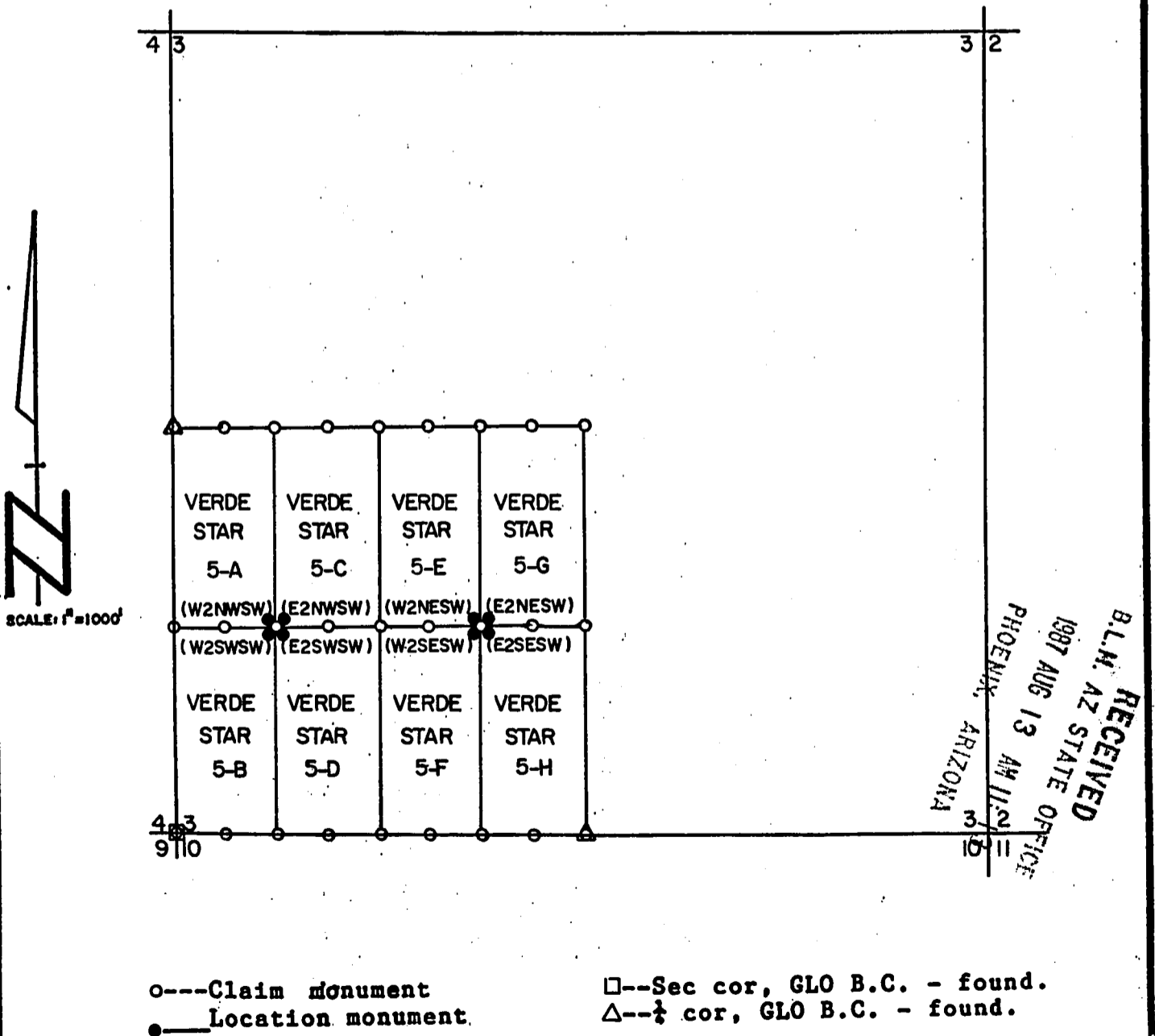
AGENT:

DIETZ & ASSOCIATES  
4706 N. 31st Drive  
Phoenix, AZ 85017

The type of corner and location monuments used are as follows:

- Cor 1, the Northeast corner: a 2" x 2" x 5' wood post;
  - Cor 2, the Southeast corner: a 2" x 2" x 5' wood post;
  - Cor 3, the South end center: a 2" x 2" x 5' wood post;
  - Cor 4, the Southwest corner: a 2" x 2" x 5' wood post;
  - Cor 5, the Northwest corner: a 2" x 2" x 5' wood post;
  - Cor 6, the North end center: a 2" x 2" x 5' wood post.
- Location monument is a 2" x 2" x 5' wood post.

This placer claim has been located with exterior limits conforming to the rectangular subdivision of the public lands survey of the United States and is described as: W $\frac{1}{2}$ NW $\frac{1}{4}$ SW $\frac{1}{4}$   
Section 3, T 13 N, R 5 E, G.&S.R.B.&M.




○---Claim monument  
●---Location monument

□---Sec cor, GLO B.C. - found.  
△--- $\frac{1}{4}$  cor, GLO B.C. - found.

SECTION: 3, TOWNSHIP 13 NORTH, RANGE 5 EAST, G.&S.R.B.&M.  
MINING DISTRICT: CAMP VERDE, COUNTY: YAVAPAI, ARIZONA.

INDEXED

MICROFILMED

	INSTRUMENT # 8730485	
	OFFICIAL RECORDS OF YAVAPAI COUNTY PATSY C. JENNEY	
REQUEST OF:		
DIETZ & ASSOCIATES		
DATE: 08/04/87	TIME: 08:45	
FEE: 5.00		
BOOK 1959	PAGE 902	PAGES: 002

When Recorded Return to:  
DIETZ AND ASSOCIATES  
4706 N. 31st Drive  
Phoenix, AZ 85017

**LOCATION NOTICE**

**Placer Mining Claim**

\$	514	Co 5	St
Bk	Map	Pcl	

TO ALL WHOM IT MAY CONCERN: This Placer Mining Claim, known at the VERDE STAR #5-B placer claim, situated on land with mineral rights owned by the United States of America, and in which there are valuable mineral deposits in form other than veins or lodes of quartz or other rock in place, was entered upon and located for the purposes of exploration and purchase on the 11<sup>th</sup> day June, 1987 by SUPERIOR COMPANIES, an Arizona Corporation, whose mailing address is P.O. Box 6497, Phoenix, Arizona 85005.

The general course of this claim is from the North to the South. This claim is 1320 feet in length and 660 feet in width. From the location monument, on which a copy of this notice is posted, the locator claims 10 feet in a North direction and 1310 feet in a South direction. The location monument for this claim is posted at the NE corner and within the boundaries of the claim, being 10 feet from the end line and 10 feet from the side line, and is further described as being within the SW Quarter of Section 3, Township 13 North, Range 5 East, Gila and Salt River Base and Meridian, in the Camp Verde Mining District, Yavapai County, State of Arizona.

This placer claim has been located with exterior limits conforming to the rectangular subdivision of the public lands survey of the United States and is described as the W1/2SW1/4SW1/4 of Section 3, T 13 N, R 5 E, G&SRB&M, Yavapai County, State of Arizona, containing 20 acres more or less.

The claim boundaries are marked by six (6) monuments, one at each corner and one at the center of each end line. Said monuments are further described as being wood posts, at least one and one-half (1 1/2) inches in cross section, projecting at least four (4) feet above the surface of the ground. All such monuments have been marked to identify the corner or end center of the claim or claims for which it was erected.

From the NE corner of this claim is monument of survey of the United States, situated at the corner common to Sections 3, 4, 9 and 10, Township 13 North, Range 5 East, Gila and Salt River Base and Meridian bears S 27° 16' W for approximately 1437'. This claim is further described in detail on the map which is filed herewith and incorporated by reference.

Dated and posted on the ground this 11<sup>th</sup> day of June, 1987.

Locator: SUPERIOR COMPANIES

By:   
For: DIETZ AND ASSOCIATES, Agent

RECEIVED  
 B.L.N.  
 AZ STATE OFFICE  
 1987 AUG 13 AM 11 13  
 PHOENIX, ARIZONA

A MC 272754

# LOCATION MAP

VERDE STAR 5-B

## PLACER CLAIM

LOCATOR:

SUPERIOR COMPANIES  
P.O. Box 6497  
Phoenix, Arizona 85005

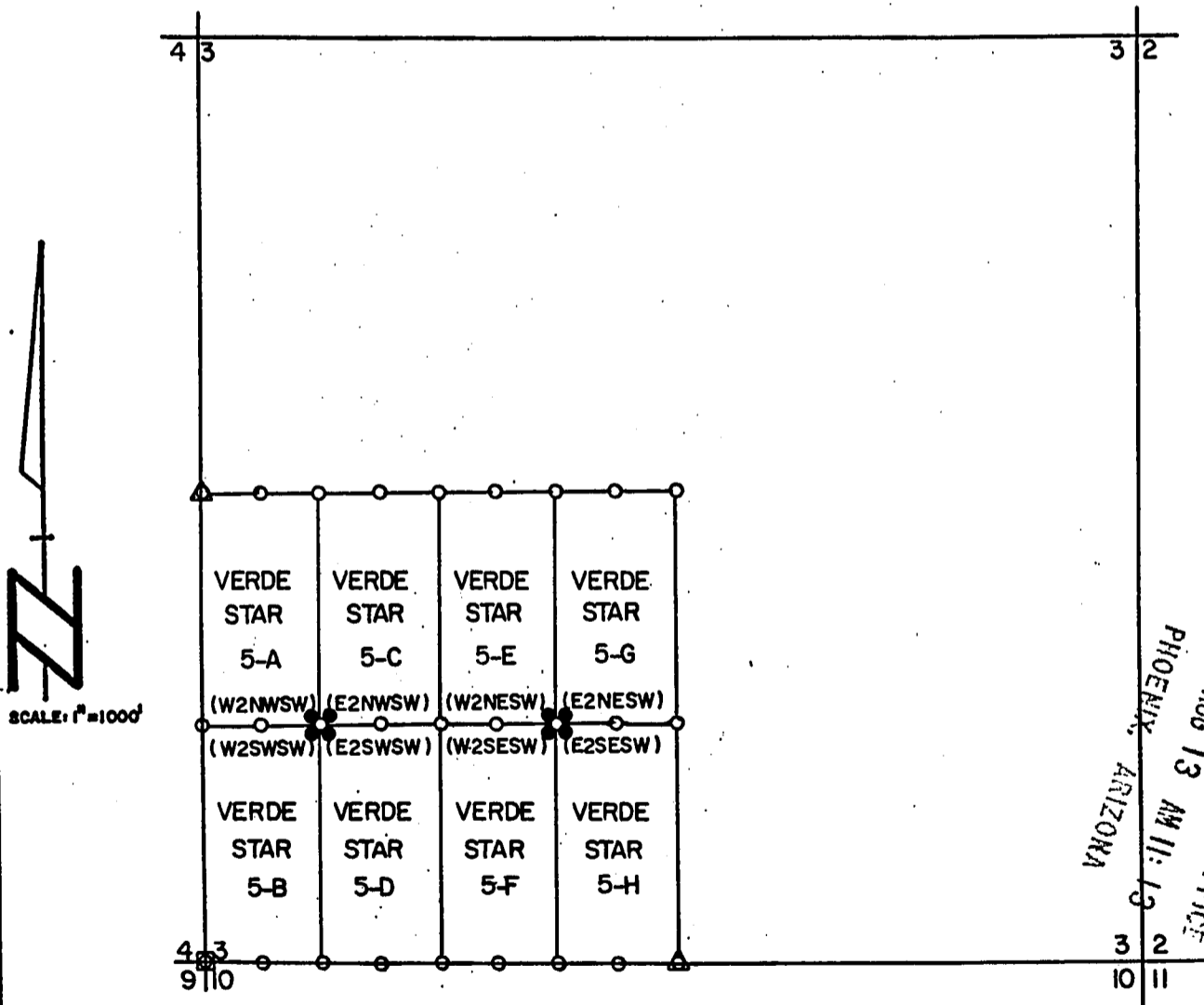
AGENT:

DIETZ & ASSOCIATES  
4706 N. 31st Drive  
Phoenix, AZ 85017

The type of corner and location monuments used are as follows:

- Cor 1, the Northeast corner: a 2" x 2" x 5' wood post;
  - Cor 2, the Southeast corner: a 2" x 2" x 5' wood post;
  - Cor 3, the South end center: a 2" x 2" x 5' wood post;
  - Cor 4, the Southwest corner: a 2" x 2" x 5' wood post;
  - Cor 5, the Northwest corner: a 2" x 2" x 5' wood post;
  - Cor 6, the North end center: a 2" x 2" x 5' wood post.
- Location monument is a 2" x 2" x 5' wood post.

This placer claim has been located with exterior limits conforming to the rectangular subdivision of the public lands survey of the United States and is described as: W $\frac{1}{2}$ SW $\frac{1}{2}$ SW $\frac{1}{2}$   
Section 3, T 13 N, R 5 E, G.&S.R.B.&M.



o---Claim monument  
●---Location monument.

□--Sec cor, GLO B.C. - found.  
△-- $\frac{1}{4}$  cor, GLO B.C. - found.

SECTION: 3, TOWNSHIP 13 NORTH, RANGE 5 EAST, G.&S.R.B.&M.  
MINING DISTRICT: CAMP VERDE, COUNTY: YAVAPAI, ARIZONA.





# LOCATION MAP

VERDE STAR 5-C

## PLACER CLAIM

LOCATOR:

SUPERIOR COMPANIES  
P.O. Box 6497  
Phoenix, Arizona 85005

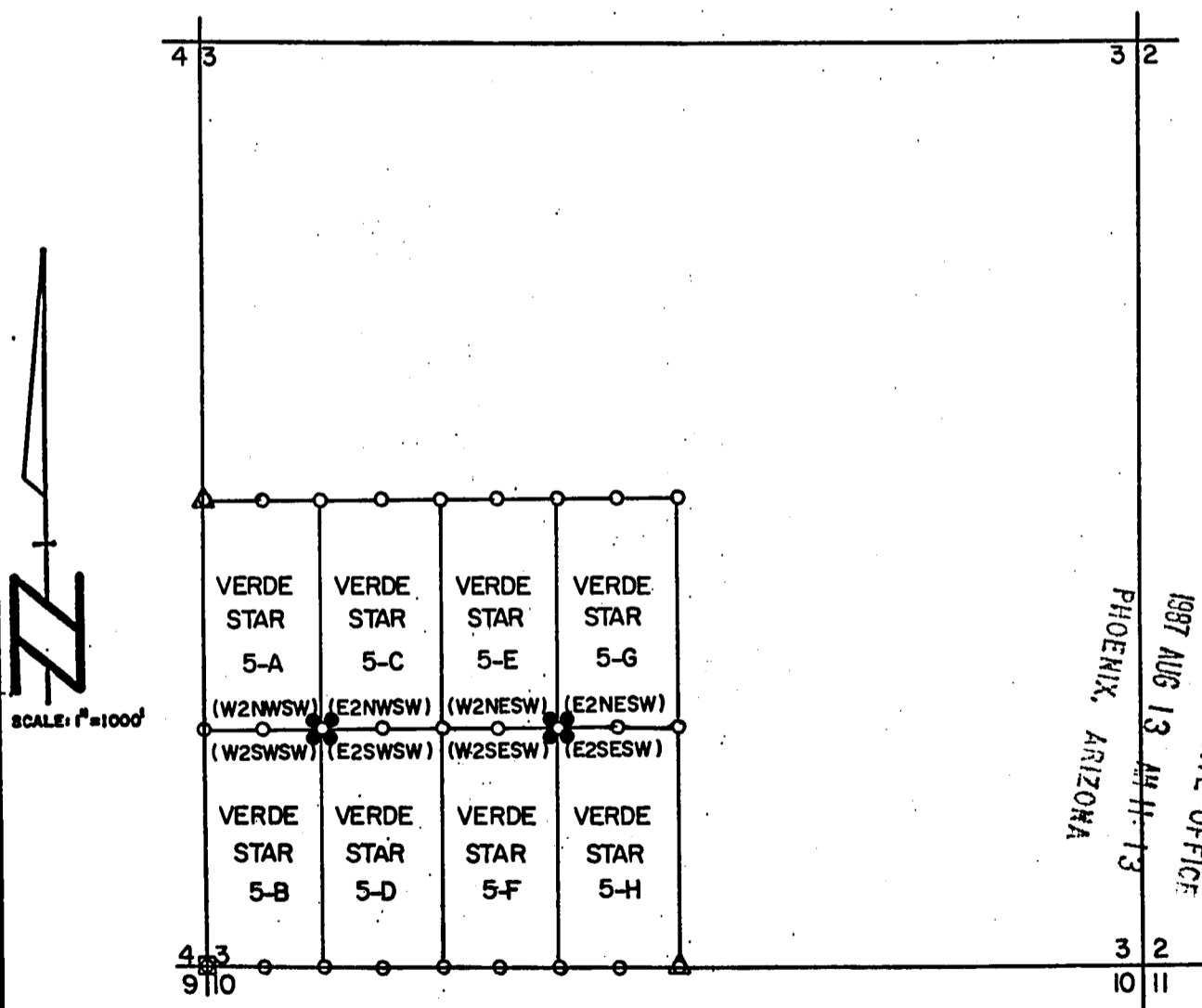
AGENT:

DIETZ & ASSOCIATES  
4706 N. 31st Drive  
Phoenix, AZ 85017

The type of corner and location monuments used are as follows:

Cor 1, the Northeast corner: a 2" x 2" x 5' wood post;  
Cor 2, the Southeast corner: a 2" x 2" x 5' wood post;  
Cor 3, the South end center: a 2" x 2" x 5' wood post;  
Cor 4, the Southwest corner: a 2" x 2" x 5' wood post;  
Cor 5, the Northwest corner: a 2" x 2" x 5' wood post;  
Cor 6, the North end center: a 2" x 2" x 5' wood post.  
Location monument is a 2" x 2" x 5' wood post.


This placer claim has been located with exterior limits conforming to the rectangular subdivision of the public lands survey of the United States and is described as: E $\frac{1}{2}$ NW $\frac{1}{4}$ SW $\frac{1}{4}$   
Section 3, T 13 N, R 5 E, G.&S.R.B.&M.



o---Claim monument  
●---Location monument.

□--Sec cor, GLO B.C. - found.  
△-- $\frac{1}{4}$  cor. GLO B.C. - found.

SECTION: 3, TOWNSHIP 13 NORTH, RANGE 5 EAST, G.&S.R.B.&M.  
MINING DISTRICT: CAMP VERDE, COUNTY: YAVAPAI, ARIZONA.


 INSTRUMENT # 8730487  
 OFFICIAL RECORDS OF  
 YAVAPAI COUNTY  
 PATSY C. JENNEY  
 REQUEST OF:  
 DIETZ & ASSOCIATES  
 DATE: 08/04/87 TIME: 08:45  
 FEE: 5.00  
 BOOK 1959 PAGE 906 PAGES: 002

MICROFILMED

When Recorded Return to:  
 DIETZ AND ASSOCIATES  
 4706 N. 31st Drive  
 Phoenix, AZ 85017

INDEXED

**LOCATION NOTICE**

**Placer Mining Claim**

\$ 5	1	4	Co	5	St
	Bk		Map		Pcl

TO ALL WHOM IT MAY CONCERN: This Placer Mining Claim, known at the VERDE STAR #5-D placer claim, situated on land with mineral rights owned by the United States of America, and in which there are valuable mineral deposits in form other than veins or lodes of quartz or other rock in place, was entered upon and located for the purposes of exploration and purchase on the 11<sup>th</sup> day June, 1987 by SUPERIOR COMPANIES, an Arizona Corporation, whose mailing address is P.O. Box 6497, Phoenix, Arizona 85005.

N MC 272756

The general course of this claim is from the North to the South. This claim is 1320 feet in length and 660 feet in width. From the location monument, on which a copy of this notice is posted, the locator claims 10 feet in a North direction and 1310 feet in a South direction. The location monument for this claim is posted at the NW corner and within the boundaries of the claim, being 10 feet from the end line and 10 feet from the side line, and is further described as being within the SW Quarter of Section 3, Township 13 North, Range 5 East, Gila and Salt River Base and Meridian, in the Camp Verde Mining District, Yavapai County, State of Arizona.

This placer claim has been located with exterior limits conforming to the rectangular subdivision of the public lands survey of the United States and is described as the E1/2SW1/4SW1/4 of Section 3, T 13 N, R 5 E, G&SRB&M, Yavapai County, State of Arizona, containing 20 acres more or less.


The claim boundaries are marked by six (6) monuments, one at each corner and one at the center of each end line. Said monuments are further described as being wood posts, at least one and one-half (1 1/2) inches in cross section projecting at least four (4) feet above the surface of the ground. All such monuments have been marked to identify the corner or end center of the claim or claims for which it was erected.

From the NW corner of this claim is monument of the United States, situated at the corner common to Sections 3, 4, 9 and 10, Township 13 North, Range 5 East, Gila and Salt River Base and Meridian bears S 27° 16' W for approximately 1437'. This claim is further described in detail on the map which is filed herewith and incorporated by reference.

RECEIVED  
 B.L.M. STATE OF ARIZONA  
 1987 AUG 13 AM 10:07

Dated and posted on the ground this 11<sup>th</sup> day of June, 1987.

Locator: SUPERIOR COMPANIES

By:   
 For: DIETZ AND ASSOCIATES, Agent

# LOCATION MAP

VERDE STAR 5-D

## PLACER CLAIM

LOCATOR:

SUPERIOR COMPANIES  
P.O. Box 6497  
Phoenix, Arizona 85005

AGENT:

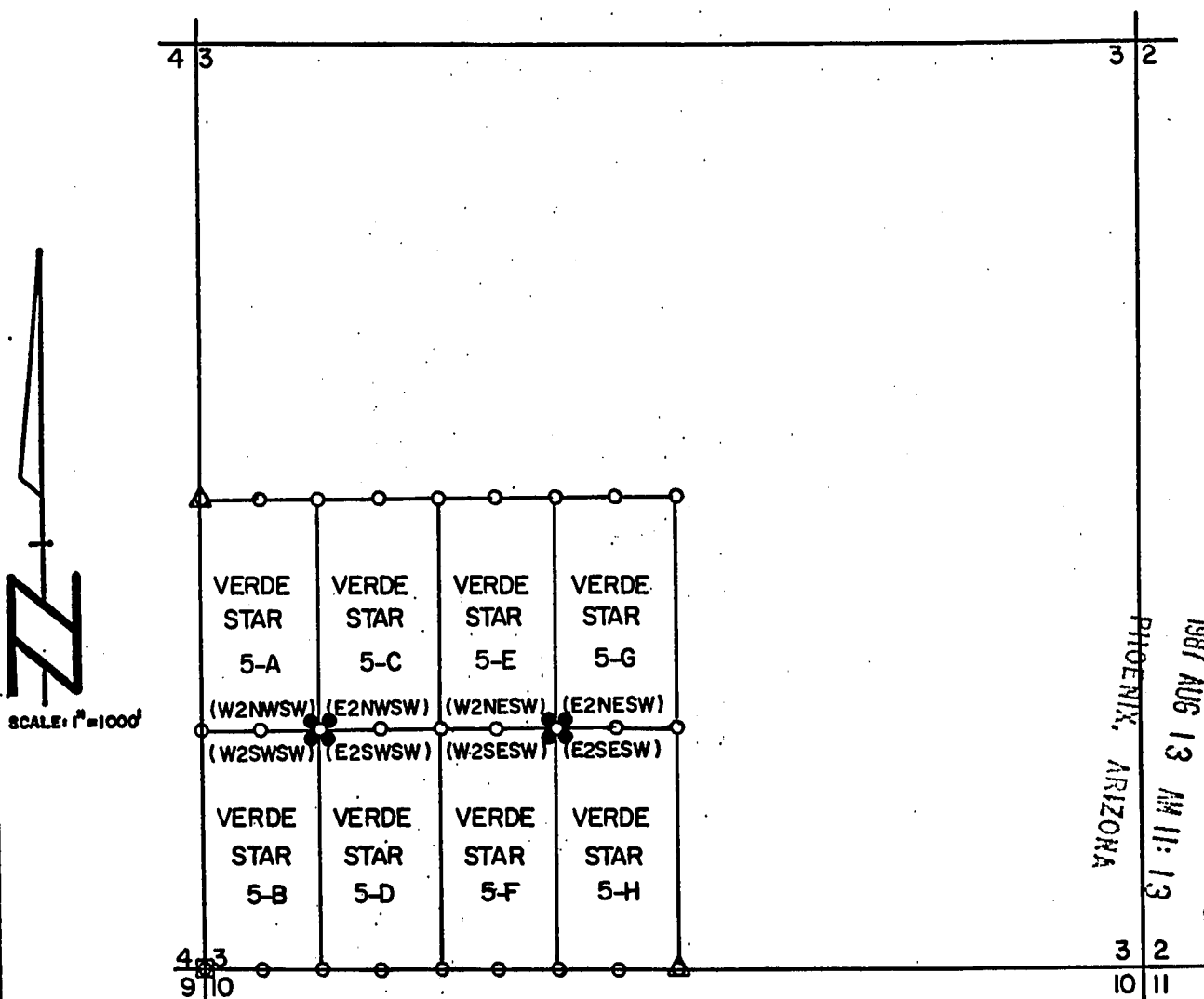
DIETZ & ASSOCIATES  
4706 N. 31st Drive  
Phoenix, AZ 85017

The type of corner and location monuments used are as follows:

- Cor 1, the Northeast corner: a 2" x 2" x 5' wood post;
  - Cor 2, the Southeast corner: a 2" x 2" x 5' wood post;
  - Cor 3, the South end center: a 2" x 2" x 5' wood post;
  - Cor 4, the Southwest corner: a 2" x 2" x 5' wood post;
  - Cor 5, the Northwest corner: a 2" x 2" x 5' wood post;
  - Cor 6, the North end center: a 2" x 2" x 5' wood post.
- Location monument is a 2" x 2" x 5' wood post.

This placer claim has been located with exterior limits conforming to the rectangular subdivision of the public lands survey of the United States and is described as: E $\frac{1}{2}$ SW $\frac{1}{4}$ SW $\frac{1}{4}$   
Section 3, T 13 N, R 5 E, G.&S.R.B.&M.

M M C 272756




o---Claim monument                      □--Sec cor, GLO B.C. - found.  
 ●---Section monument                  Δ-- $\frac{1}{4}$  cor, GLO B.C. - found.

SECTION: 3, TOWNSHIP 13 NORTH, RANGE 5 EAST, G.&S.R.B.&M.  
 MINING DISTRICT: CAMP VERDE, COUNTY: YAVAPAI, ARIZONA.

INDEXED

MICROFILMED

When Recorded Return to:  
DIETZ AND ASSOCIATES  
4706 N. 31st Drive  
Phoenix, AZ 85017

	INSTRUMENT # 8730488	
	OFFICIAL RECORDS OF YAVAPAI COUNTY PATSY C. JENNEY	
REQUEST OF:		
DIETZ & ASSOCIATES		
DATE: 08/04/87	TIME: 08:45	
FEE: 5.00		
BOOK 1959 PAGE 908	PAGES: 002	

**LOCATION NOTICE**

**Placer Mining Claim**

\$ 514	Co 5	St
Bk	Map	Pcl

TO ALL WHOM IT MAY CONCERN: This Placer Mining Claim, known at the VERDE STAR #5-E placer claim, situated on land with mineral rights owned by the United States of America, and in which there are valuable mineral deposits in form other than veins or lodes of quartz or other rock in place, was entered upon and located for the purposes of exploration and purchase on the 11<sup>th</sup> day June, 1987 by SUPERIOR COMPANIES, an Arizona Corporation, whose mailing address is P.O. Box 6497, Phoenix, Arizona 85005.

The general course of this claim is from the North to the South. This claim is 1320 feet in length and 660 feet in width. From the location monument, on which a copy of this notice is posted, the locator claims 10 feet in a South direction and 1310 feet in a North direction. The location monument for this claim is posted at the SE corner and within the boundaries of the claim, being 10 feet from the end line and 10 feet from the side line, and is further described as being within the SW Quarter of Section 3, Township 13 North, Range 5 East, Gila and Salt River Base and Meridian, in the Camp Verde Mining District, Yavapai County, State of Arizona.

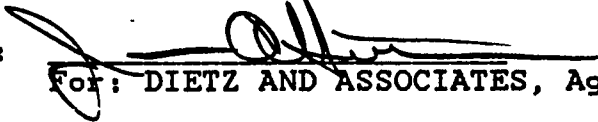
This placer claim has been located with exterior limits conforming to the rectangular subdivision of the public lands survey of the United States and is described as the W1/2NE1/4SW1/4 of Section 3, T 13 N, R 5 E, G&SRB&M, Yavapai County, State of Arizona, containing 20 acres more or less.

The claim boundaries are marked by six (6) monuments, one at each corner and one at the center of each end line. Said monuments are further described as being wood posts, at least one and one-half (1 1/2) inches in cross section, projecting at least four (4) feet above the surface of the ground. All such monuments have been marked to identify the corner or end center of the claim or claims for which it was erected.

From the SE corner of this claim is monument of survey of the United States, situated at the corner common to Sections 3, 4, 9 and 10, Township 13 North, Range 5 East, Gila and Salt River Base and Meridian bears S 58° 54' approximately 2308'. This claim is further described in detail on the map which is filed herewith and incorporated by reference.

Dated and posted on the ground this 11<sup>th</sup> day of June, 1987.

Locator: SUPERIOR COMPANIES

By:   
For: DIETZ AND ASSOCIATES, Agent

MHC 272757

RECEIVED  
 B.L.M. 9/23/87  
 PHOENIX, ARIZONA  
 1987

# LOCATION MAP

VERDE STAR 5-E

## PLACER CLAIM

LOCATOR:

SUPERIOR COMPANIES  
P.O. Box 6497  
Phoenix, Arizona 85005

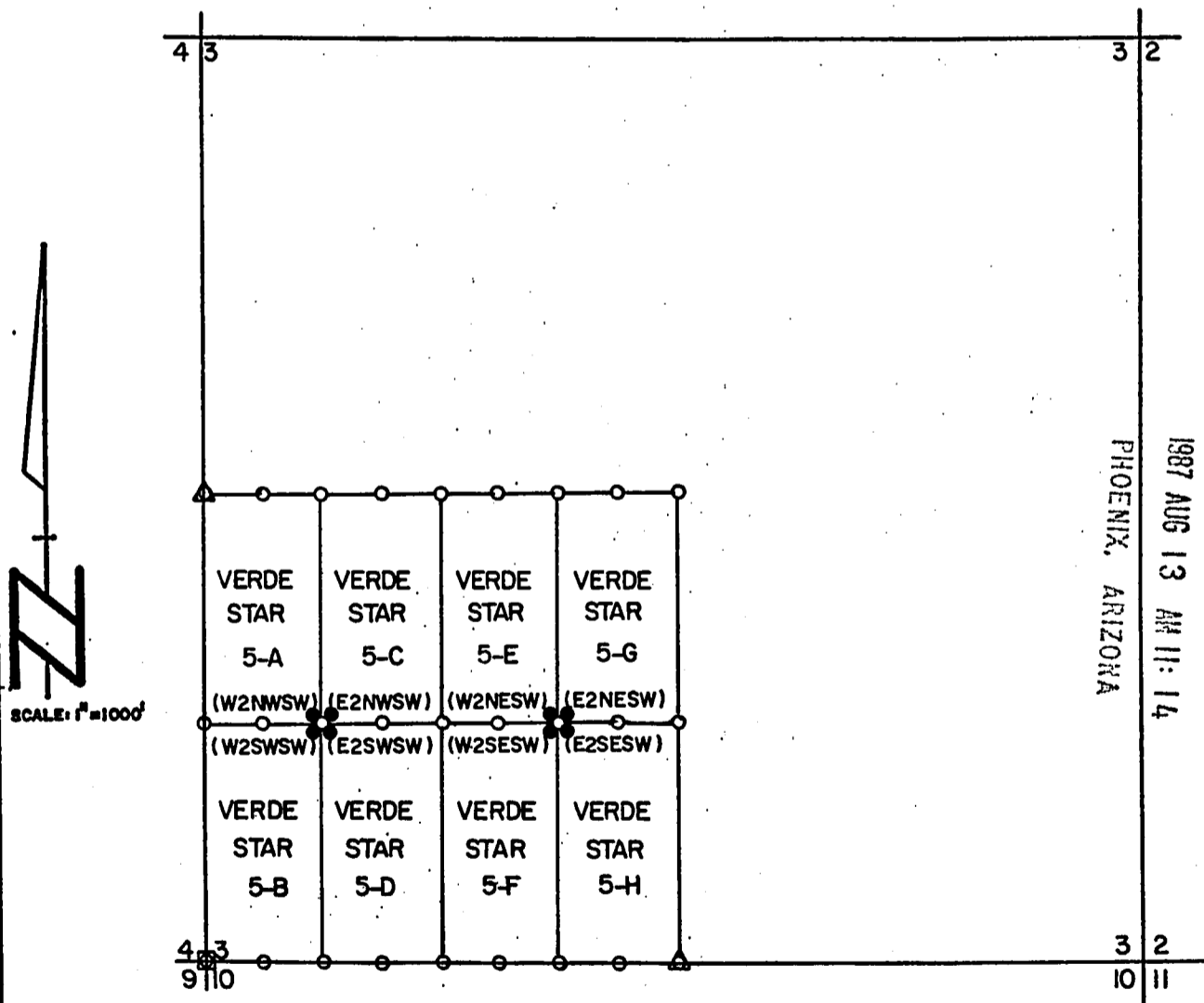
AGENT:

DIETZ & ASSOCIATES  
4706 N. 31st Drive  
Phoenix, AZ 85017

The type of corner and location monuments used are as follows:

- Cor 1, the Northeast corner: a 2" x 2" x 5' wood post;
  - Cor 2, the Southeast corner: a 2" x 2" x 5' wood post;
  - Cor 3, the South end center: a 2" x 2" x 5' wood post;
  - Cor 4, the Southwest corner: a 2" x 2" x 5' wood post;
  - Cor 5, the Northwest corner: a 2" x 2" x 5' wood post;
  - Cor 6, the North end center: a 2" x 2" x 5' wood post.
- Location monument is a 2" x 2" x 5' wood post.

This placer claim has been located with exterior limits conforming to the rectangular subdivision of the public lands survey of the United States and is described as: W $\frac{1}{2}$ NE $\frac{1}{4}$ SW $\frac{1}{4}$   
Section 3, T 13 N, R 5 E, G.&S.R.B.&M.



○---Claim monument  
●---Location monument.

□---Sec cor, GLO B.C. - found.  
△--- $\frac{1}{4}$  cor, GLO B.C. - found.

SECTION: 3, TOWNSHIP 13 NORTH, RANGE 5 EAST, G.&S.R.B.&M.  
MINING DISTRICT: CAMP VERDE, COUNTY: YAVAPAI, ARIZONA.

A MC 272757

RECEIVED  
B.L.M. AZ STATE OFFICE  
1987 AUG 13 AM 11:14  
PHOENIX, ARIZONA



# LOCATION MAP

## VERDE STAR 5-F PLACER CLAIM

LOCATOR:

SUPERIOR COMPANIES  
P.O. Box 6497  
Phoenix, Arizona 85005

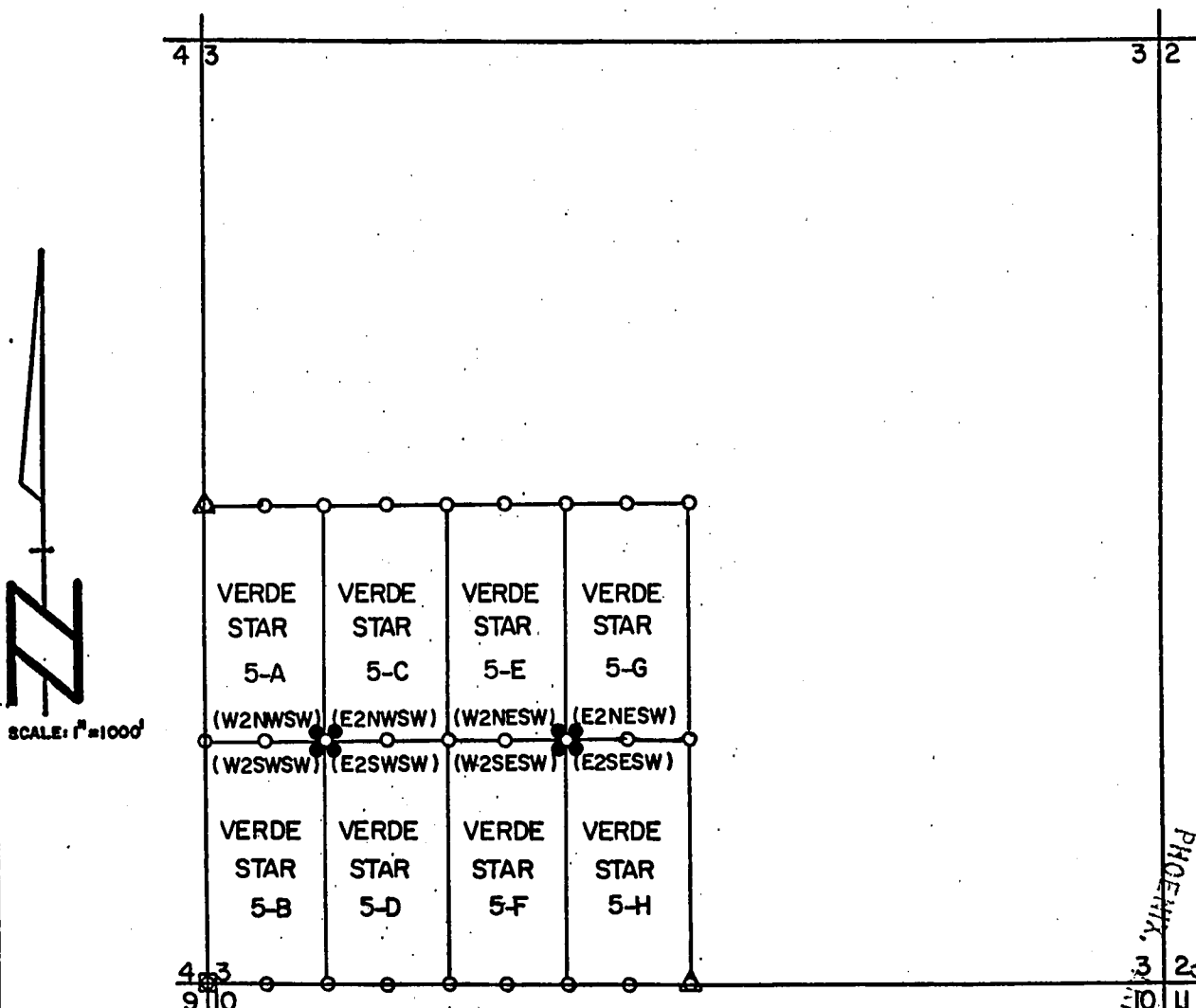
AGENT:

DIETZ & ASSOCIATES  
4706 N. 31st Drive  
Phoenix, AZ 85017

The type of corner and location monuments used are as follows:

- Cor 1, the Northeast corner: a 2" x 2" x 5' wood post;
  - Cor 2, the Southeast corner: a 2" x 2" x 5' wood post;
  - Cor 3, the South end center: a 2" x 2" x 5' wood post;
  - Cor 4, the Southwest corner: a 2" x 2" x 5' wood post;
  - Cor 5, the Northwest corner: a 2" x 2" x 5' wood post;
  - Cor 6, the North end center: a 2" x 2" x 5' wood post.
- Location monument is a 2" x 2" x 5' wood post.

This placer claim has been located with exterior limits conforming to the rectangular subdivision of the public lands survey of the United States and is described as: W $\frac{1}{2}$ SE $\frac{1}{2}$ SW $\frac{1}{2}$   
Section 3, T 13 N, R 5 E, G.&S.R.B.&M.




o---Claim monument  
Location monument.

□--Sec cor, GLO B.C. - found.  
△-- $\frac{1}{4}$  cor, GLO B.C. - found.

SECTION: 3, TOWNSHIP 13 NORTH, RANGE 5 EAST, G.&S.R.B.&M.  
MINING DISTRICT: CAMP VERDE, COUNTY: YAVAPAI, ARIZONA.

A MC 212158

RECEIVED  
B.L.M. AZ STATE OFFICE  
1987 AUG 13 AM 11:14  
PHOENIX, ARIZONA



MICROFILMED

When Recorded Return to:  
 DIETZ AND ASSOCIATES  
 4706 N. 31st Drive  
 Phoenix, AZ 85017

INDEXED

LOCATION NOTICE

Placer Mining Claim

\$	5	1	P	4	Co	5	St
Bk		Map		Pcl			

TO ALL WHOM IT MAY CONCERN: This Placer Mining Claim, known at the VERDE STAR #5-G placer claim, situated on land with mineral rights owned by the United States of America, and in which there are valuable mineral deposits in form other than veins or lodes of quartz or other rock in place, was entered upon and located for the purposes of exploration and purchase on the 11<sup>th</sup> day June, 1987 by SUPERIOR COMPANIES, an Arizona Corporation, whose mailing address is P.O. Box 6497, Phoenix, Arizona 85005.

The general course of this claim is from the North to the South. This claim is 1320 feet in length and 660 feet in width. From the location monument, on which a copy of this notice is posted, the locator claims 10 feet in a South direction and 1310 feet in a North direction. The location monument for this claim is posted at the SW corner and within the boundaries of the claim, being 10 feet from the end line and 10 feet from the side line, and is further described as being within the SW Quarter of Section 3, Township 13 North, Range 5 East, Gila and Salt River Base and Meridian, in the Camp Verde Mining District, Yavapai County, State of Arizona.

This placer claim has been located with exterior limits conforming to the rectangular subdivision of the public lands survey of the United States and is described as the E1/2NE1/4SW1/4 of Section 3, T 13 N, R 5 E, G&SRB&M, Yavapai County, State of Arizona, containing 20 acres more or less.

The claim boundaries are marked by six (6) monuments, one at each corner and one at the center of each end line. Said monuments are further described as being wood posts, at least one and one-half (1 1/2) inches in cross section, projecting at least four (4) feet above the surface of the ground. All such monuments have been marked to identify the corner or end center of the claim or claims for which it was erected.

From the SW corner of this claim is monument of survey of the United States, situated at the corner common to Sections 3, 4, 9 and 10, Township 13 North, Range 5 East, Gila and Salt River Base and Meridian bears S 58° 54' W for approximately 2308'. This claim is further described in detail on the map which is filed herewith and incorporated by reference.

Dated and posted on the ground this 11<sup>th</sup> day of June 1987.

Locator: SUPERIOR COMPANIES

By: [Signature]  
 For: DIETZ AND ASSOCIATES, Agent

A MC 272759

RECEIVED  
 B.L.M. AZ STATE OFFICE  
 PHOENIX, ARIZONA  
 JUN 13 1987 AM 11:14



# LOCATION MAP

VERDE STAR 5-G

## PLACER CLAIM

LOCATOR:

SUPERIOR COMPANIES  
P.O. Box 6497  
Phoenix, Arizona 85005

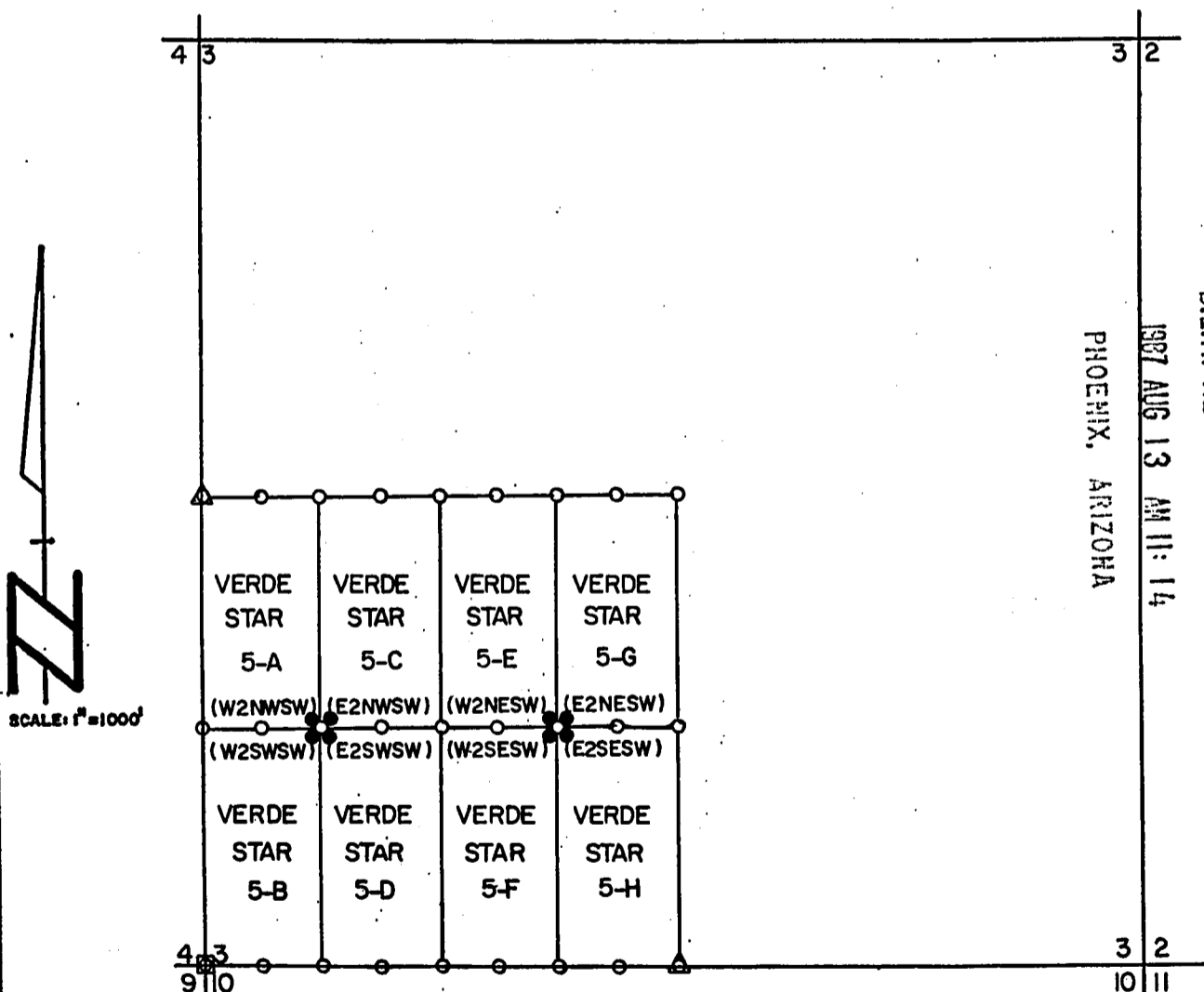
AGENT:

DIETZ & ASSOCIATES  
4706 N. 31st Drive  
Phoenix, AZ 85017

The type of corner and location monuments used are as follows:

Cor 1, the Northeast corner: a 2" x 2" x 5' wood post;  
Cor 2, the Southeast corner: a 2" x 2" x 5' wood post;  
Cor 3, the South end center: a 2" x 2" x 5' wood post;  
Cor 4, the Southwest corner: a 2" x 2" x 5' wood post;  
Cor 5, the Northwest corner: a 2" x 2" x 5' wood post;  
Cor 6, the North end center: a 2" x 2" x 5' wood post.  
Location monument is a 2" x 2" x 5' wood post.

This placer claim has been located with exterior limits conforming to the rectangular subdivision of the public lands survey of the United States and is described as: E $\frac{1}{2}$ NE $\frac{1}{4}$ SW $\frac{1}{4}$   
Section 3, T 13 N, R 5 E, G.&S.R.B.&M.



o---Claim monument  
o---Location monument

□--Sec cor, GLO B.C. - found.  
△-- $\frac{1}{4}$  cor, GLO B.C. - found.

SECTION: 3, TOWNSHIP 13 NORTH, RANGE 5 EAST, G.&S.R.B.&M.  
MINING DISTRICT: CAMP VERDE, COUNTY: YAVAPAI, ARIZONA.

A MC 272759

MICROFILMED

When Recorded Return to:  
DIETZ AND ASSOCIATES  
4706 N. 31st Drive  
Phoenix, AZ 85017

INDEXED

RECORDED YAVAPAI COUNTY ARIZONA

INSTRUMENT # 8730491  
OFFICIAL RECORDS OF  
YAVAPAI COUNTY  
PATSY C. JENNETT  
REQUEST OF:  
DIETZ & ASSOCIATES  
DATE: 08/04/87 TIME: 08:45  
FEE: 5.00  
BOOK 1959 PAGE 914 PAGES: 002

LOCATION NOTICE

\$	5	IV	P	4	Co	5	St
Bk		Map					Pcl

Placer Mining Claim

TO ALL WHOM IT MAY CONCERN: This Placer Mining Claim, known at the VERDE STAR #5-H placer claim, situated on land with mineral rights owned by the United States of America, and in which there are valuable mineral deposits in form other than veins or lodes of quartz or other rock in place, was entered upon and located for the purposes of exploration and purchase on the 11<sup>th</sup> day June, 1987 by SUPERIOR COMPANIES, an Arizona Corporation, whose mailing address is P.O. Box 6497, Phoenix, Arizona 85005.

NO 272760

The general course of this claim is from the North to the South. This claim is 1320 feet in length and 660 feet in width. From the location monument, on which a copy of this notice is posted, the locator claims 10 feet in a North direction and 1310 feet in a South direction. The location monument for this claim is posted at the NW corner and within the boundaries of the claim, being 10 feet from the end line and 10 feet from the side line, and is further described as being within the SW Quarter of Section 3, Township 13 North, Range 5 East, Gila and Salt River Base and Meridian, in the Camp Verde Mining District, Yavapai County, State of Arizona.

This placer claim has been located with exterior limits conforming to the rectangular subdivision of the public lands survey of the United States and is described as the E1/2SE1/4SW1/4 of Section 3, T 13 N, R 5 E, G&SRB&M, Yavapai County, State of Arizona, containing 20 acres more or less.

The claim boundaries are marked by six (6) monuments, one at each corner and one at the center of each end line. Said monuments are further described as being wood posts, at least one and one-half (1 1/2) inches in cross section, projecting at least four (4) feet above the surface of the ground. All such monuments have been marked to identify the corner or end center of the claim or claims for which it was erected.

From the NW corner of this claim is monument of survey of the United States, situated at the corner common to Sections 3, 4, 9 and 10, Township 13 North, Range 5 East, Gila and Salt River Base and Meridian bears S 58° 54' W for approximately 2308'. This claim is further described in detail on the map which is filed herewith and incorporated by reference.

Dated and posted on the ground this 11<sup>th</sup> day of June 1987.

Locator: SUPERIOR COMPANIES

By: [Signature]  
For: DIETZ AND ASSOCIATES, Agent

RECEIVED  
AZ STATE OFFICE  
AUG 7 3 AM 11:14  
PHOENIX, ARIZONA

# LOCATION MAP

VERDE STAR 5-H

## PLACER CLAIM

LOCATOR:

SUPERIOR COMPANIES  
P.O. Box 6497  
Phoenix, Arizona 85005

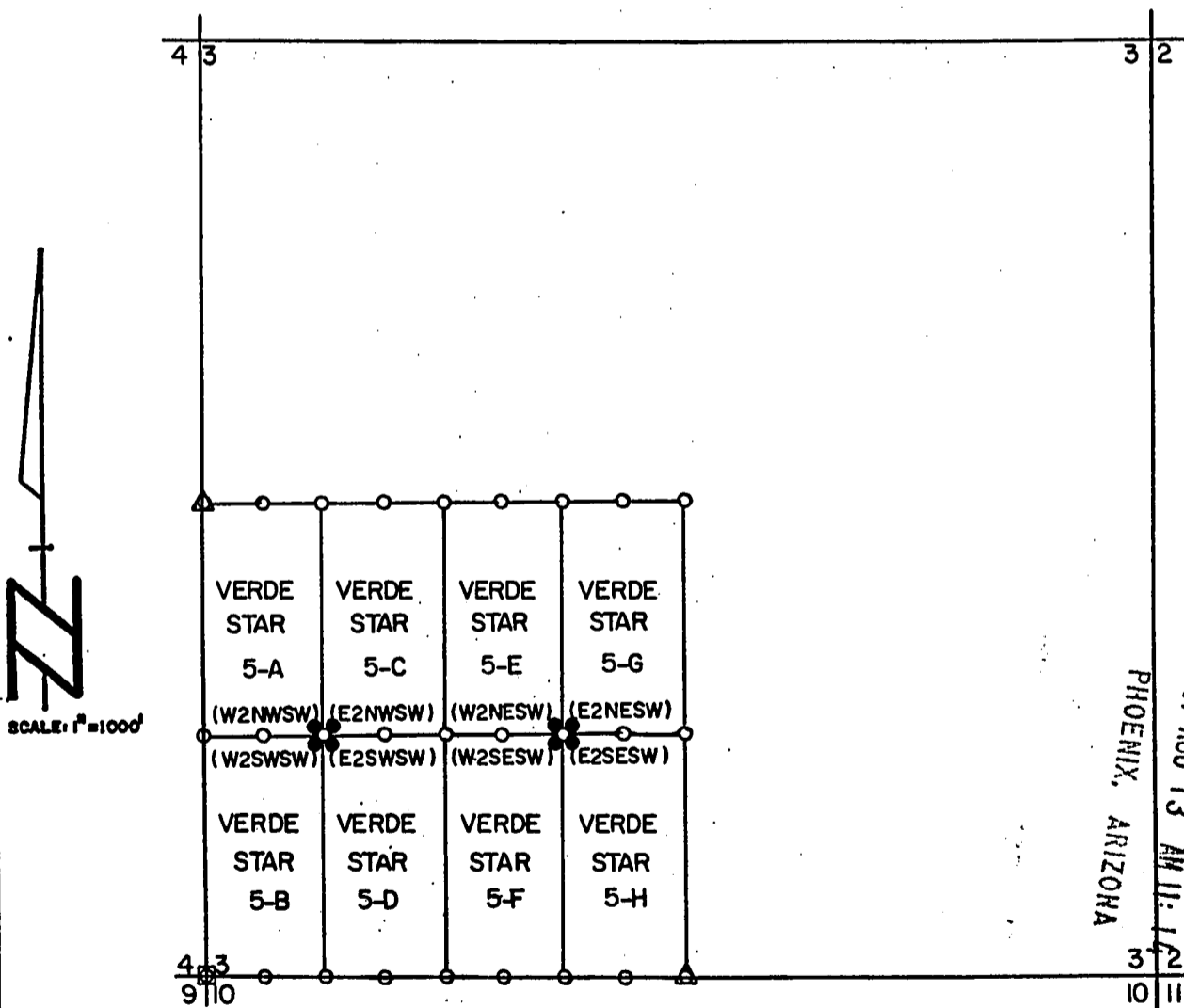
AGENT:

DIETZ & ASSOCIATES  
4706 N. 31st Drive  
Phoenix, AZ 85017

The type of corner and location monuments used are as follows:

- Cor 1, the Northeast corner: a 2" x 2" x 5' wood post;
  - Cor 2, the Southeast corner: a 2" x 2" x 5' wood post;
  - Cor 3, the South end center: a 2" x 2" x 5' wood post;
  - Cor 4, the Southwest corner: a 2" x 2" x 5' wood post;
  - Cor 5, the Northwest corner: a 2" x 2" x 5' wood post;
  - Cor 6, the North end center: a 2" x 2" x 5' wood post.
- Location monument is a 2" x 2" x 5' wood post.

This placer claim has been located with exterior limits conforming to the rectangular subdivision of the public lands survey of the United States and is described as: E $\frac{1}{2}$ SE $\frac{1}{4}$ SW $\frac{1}{4}$  Section 3, T 13 N, R 5 E, G.&S.R.B.&M.




o---Claim monument  
●---Location monument

□---Sec cor, GLO B.C. - found.  
△--- $\frac{1}{4}$  cor, GLO B.C. - found.

SECTION: 3, TOWNSHIP 13 NORTH, RANGE 5 EAST, G.&S.R.B.&M.  
MINING DISTRICT: CAMP VERDE, COUNTY: YAVAPAI, ARIZONA.

MICROFILMED


 INSTRUMENT # 8730492  
 OFFICIAL RECORDS OF  
 YAVAPAI COUNTY  
 PATSY C. JENNEY  
 RECORDER OF DEEDS  
 DIETZ & ASSOCIATES  
 DATE: 08/04/87 TIME: 08:45  
 FEE: 5.00  
 BOOK 1959 PAGE 916 PAGES: 002

When Recorded Return to:  
 DIETZ AND ASSOCIATES  
 4706 N. 31st Drive  
 Phoenix, AZ 85017

INDEXED

\$	5	1	P	4	Co	5	St
	Bk		Map				Pcl

LOCATION NOTICE

Placer Mining Claim

TO ALL WHOM IT MAY CONCERN: This Placer Mining Claim, known at the VERDE STAR #8-A placer claim, situated on land with mineral rights owned by the United States of America, and in which there are valuable mineral deposits in form other than veins or lodes of quartz or other rock in place, was entered upon and located for the purposes of exploration and purchase on the 11<sup>th</sup> day June, 1987 by SUPERIOR COMPANIES, an Arizona Corporation, whose mailing address is P.O. Box 6497, Phoenix, Arizona 85005.

A MC 272761

The general course of this claim is from the North to the South. This claim is 1320 feet in length and 660 feet in width. From the location monument, on which a copy of this notice is posted, the locator claims 10 feet in a South direction and 1310 feet in a North direction. The location monument for this claim is posted at the SE corner and within the boundaries of the claim, being 10 feet from the end line and 10 feet from the side line, and is further described as being within the SE Quarter of Section 4, Township 13 North, Range 5 East, Gila and Salt River Base and Meridian, in the Camp Verde Mining District, Yavapai County, State of Arizona.

This placer claim has been located with exterior limits conforming to the rectangular subdivision of the public lands survey of the United States and is described as the W1/2NE1/4SE1/4 of Section 4, T 13 N, R 5 E, G&SRB&M, Yavapai County, State of Arizona, containing 20 acres more or less.

The claim boundaries are marked by six (6) monuments, one at each corner and one at the center of each end line. Said monuments are further described as being wood posts, at least one and one-half (1 1/2) inches in cross section, projecting at least four (4) feet above the surface of the ground. All such monuments have been marked to identify the corner or end center of the claim or claims for which it was erected.

From the SE corner of this claim is monument of survey of the United States, situated at the corner common to Sections 3, 4, 9 and 10, Township 13 North, Range 5 East, Gila and Salt River Base and Meridian bears S 26° 18' E for approximately 1489'. This claim is further described in detail on the map which is filed herewith and incorporated by reference.

Dated and posted on the ground this 11<sup>th</sup> day of June, 1987.

Locator: SUPERIOR COMPANIES

By:   
For: DIETZ AND ASSOCIATES, Agent

RECEIVED  
 B.L.M. AZ STATE OFFICE  
 1987 AUG 13 AM 11:16  
 PHOENIX, ARIZONA  
 BOOK 1959 PAGE 916

# LOCATION MAP

VERDE STAR 8-A  
**PLACER CLAIM**

**LOCATOR:**

SUPERIOR COMPANIES  
P.O. Box 6497  
Phoenix, Arizona 85005

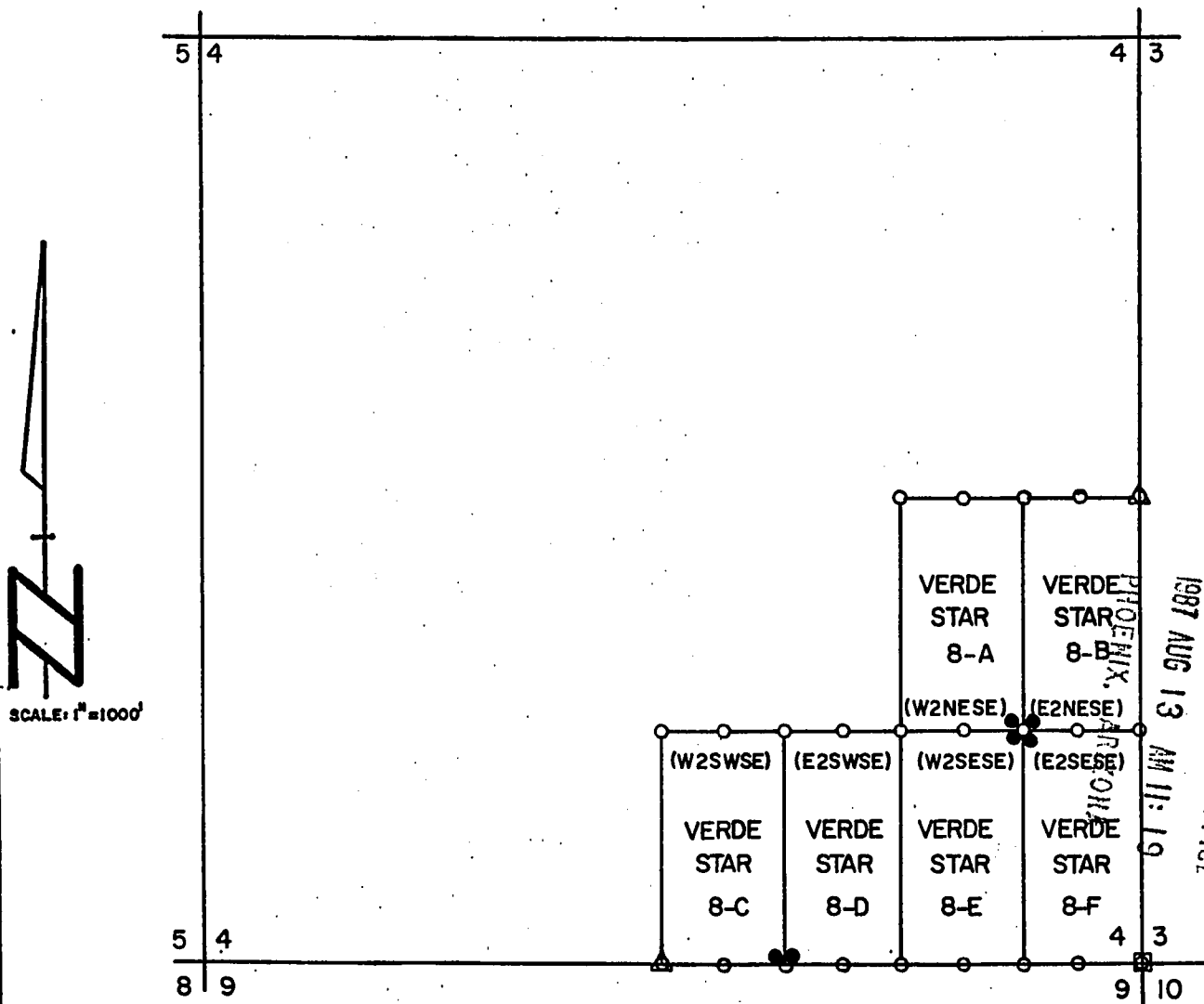
**AGENT:**

DIETZ & ASSOCIATES  
4706 N. 31st Drive  
Phoenix, AZ 85017

The type of corner and location monuments used are as follows:

- Cor 1, the Northeast corner: a 2" x 2" x 5' wood post;
  - Cor 2, the Southeast corner: a 2" x 2" x 5' wood post;
  - Cor 3, the South end center: a 2" x 2" x 5' wood post;
  - Cor 4, the Southwest corner: a 2" x 2" x 5' wood post;
  - Cor 5, the Northwest corner: a 2" x 2" x 5' wood post;
  - Cor 6, the North end center: a 2" x 2" x 5' wood post.
- Location monument is a 2" x 2" x 5' wood post.

This placer claim has been located with exterior limits conforming to the rectangular subdivision of the public lands survey of the United States and is described as: W $\frac{1}{2}$ NE $\frac{1}{4}$ SE $\frac{1}{4}$   
Section 4, T 13 N, R 5 E, G.&S.R.B.&M.



○---Claim monument  
●---Location monument

□--Sec cor, GLO B.C. - found.  
△-- $\frac{1}{4}$  cor, GLO B.C. - found.

SECTION: 4, TOWNSHIP 13 NORTH, RANGE 5 EAST, G.&S.R.B.&M.  
MINING DISTRICT: CAMP VERDE, COUNTY: YAVAPAI, ARIZONA.

INDEXED

RECORDED YAVAPAI COUNTY ARIZONA

INSTRUMENT # 8730493  
 OFFICIAL RECORDS OF  
 YAVAPAI COUNTY  
 PATSY C. JENNEY  
 REQUEST OF:  
 DIETZ AND ASSOCIATES  
 DATE: 08/04/87 TIME: 08:45  
 FEE: 5.00  
 BOOK 1959 PAGE 918 PAGES: 002

MICROFILMED

When Recorded Return to:  
DIETZ AND ASSOCIATES  
4706 N. 31st Drive  
Phoenix, AZ 85017

\$	5	P	4	Co	5	St
	Bk		Map			Pcl

LOCATION NOTICE

Placer Mining Claim

TO ALL WHOM IT MAY CONCERN: This Placer Mining Claim, known at the VERDE STAR #8-B placer claim, situated on land with mineral rights owned by the United States of America, and in which there are valuable mineral deposits in form other than veins or lodes of quartz or other rock in place, was entered upon and located for the purposes of exploration and purchase on the 11<sup>th</sup> day June, 1987 by SUPERIOR COMPANIES, an Arizona Corporation, whose mailing address is P.O. Box 6497, Phoenix, Arizona 85005.

272762

The general course of this claim is from the North to the South. This claim is 1320 feet in length and 660 feet in width. From the location monument, on which a copy of this notice is posted, the locator claims 10 feet in a South direction and 1310 feet in a North direction. The location monument for this claim is posted at the SW corner and within the boundaries of the claim, being 10 feet from the end line and 10 feet from the side line, and is further described as being within the SE Quarter of Section 4, Township 13 North, Range 5 East, Gila and Salt River Base and Meridian, in the Camp Verde Mining District, Yavapai County, State of Arizona.

This placer claim has been located with exterior limits conforming to the rectangular subdivision of the public lands survey of the United States and is described as the E1/2NE1/4SE1/4 of Section 4, T 13 N, R 5 E, G&SRB&M, Yavapai County, State of Arizona, containing 20 acres more or less.

The claim boundaries are marked by six (6) monuments, one at each corner and one at the center of each end line. Said monuments are further described as being wood posts, at least one and one-half (1 1/2) inches in cross section, projecting at least four (4) feet above the surface of the ground. All such monuments have been marked to identify the corner or end center of the claim or claims for which it was erected.

From the SW corner of this claim is monument of survey of the United States, situated at the corner common to Sections 3, 4, 9 and 10, Township 13 North, Range 5 East, Gila and Salt River Base and Meridian bears S 26° 18' E for approximately 1489'. This claim is further described in detail on the map which is filed herewith and incorporated by reference.

Dated and posted on the ground this 11<sup>th</sup> day of June, 1987.

Locator: SUPERIOR COMPANIES

By: [Signature]  
For: DIETZ AND ASSOCIATES, Agent

RECEIVED  
 B.L.M. STATE OFFICE  
 1987 AUG 13 AM 11:19  
 PHOENIX, ARIZONA  
 1989

# LOCATION MAP

VERDE STAR 8-B  
**PLACER CLAIM**

LOCATOR:

SUPERIOR COMPANIES  
P.O. Box 6497  
Phoenix, Arizona 85005

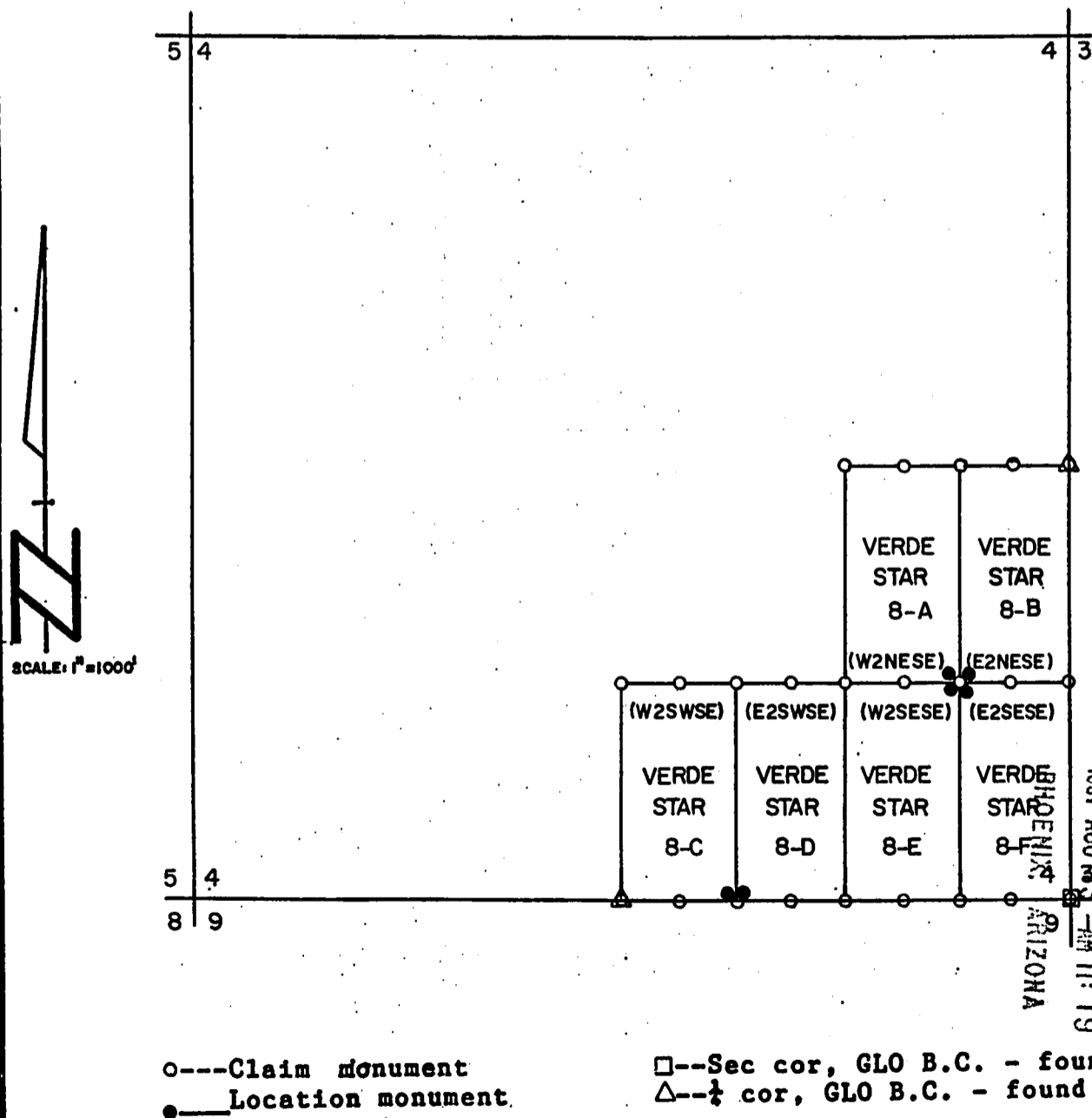
AGENT:

DIETZ & ASSOCIATES  
4706 N. 31st Drive  
Phoenix, AZ 85017

The type of corner and location monuments used are as follows:


- Cor 1, the Northeast corner: a 2" x 2" x 5' wood post;
  - Cor 2, the Southeast corner: a 2" x 2" x 5' wood post;
  - Cor 3, the South end center: a 2" x 2" x 5' wood post;
  - Cor 4, the Southwest corner: a 2" x 2" x 5' wood post;
  - Cor 5, the Northwest corner: a 2" x 2" x 5' wood post;
  - Cor 6, the North end center: a 2" x 2" x 5' wood post.
- Location monument is a 2" x 2" x 5' wood post.

This placer claim has been located with exterior limits conforming to the rectangular subdivision of the public lands survey of the United States and is described as: E $\frac{1}{2}$ NE $\frac{1}{4}$ SE $\frac{1}{4}$   
Section 4, T 13 N, R 5 E, G.&S.R.B.&M.



SECTION: 4, TOWNSHIP 13 NORTH, RANGE 5 EAST, G.&S.R.B.&M.  
MINING DISTRICT: CAMP VERDE, COUNTY: YAVAPAI, ARIZONA.

MICROFILMED


 INSTRUMENT # 8730494  
 OFFICIAL RECORDS OF  
 YAVAPAI COUNTY  
 PATSY C. JENNEY  
 REQUEST OF:  
 DIETZ & ASSOCIATES  
 DATE: 08/04/87 TIME: 08:45  
 FEE: 5.00  
 BOOK 1959 PAGE 920 PAGES: 002

When Recorded Return to:  
 DIETZ AND ASSOCIATES  
 4706 N. 31st Drive  
 Phoenix, AZ 85017

INDEXED

LOCATION NOTICE

Placer Mining Claim

\$	51	P	4	Co	5	St
	Bk		Map			Pcl

TO ALL WHOM IT MAY CONCERN: This Placer Mining Claim, known at the VERDE STAR #8-C placer claim, situated on land with mineral rights owned by the United States of America, and in which there are valuable mineral deposits in form other than veins or lodes of quartz or other rock in place, was entered upon and located for the purposes of exploration and purchase on the 11<sup>th</sup> day June, 1987 by SUPERIOR COMPANIES, an Arizona Corporation, whose mailing address is P.O. Box 6497, Phoenix, Arizona 85005.

The general course of this claim is from the North to the South. This claim is 1320 feet in length and 660 feet in width. From the location monument, on which a copy of this notice is posted, the locator claims 10 feet in a South direction and 1310 feet in a North direction. The location monument for this claim is posted at the SE corner and within the boundaries of the claim, being 10 feet from the end line and 10 feet from the side line, and is further described as being within the SE Quarter of Section 4, Township 13 North, Range 5 East, Gila and Salt River Base and Meridian, in the Camp Verde Mining District, Yavapai County, State of Arizona.

This placer claim has been located with exterior limits conforming to the rectangular subdivision of the public lands survey of the United States and is described as the W1/2SW1/4SE1/4 of Section 4, T 13 N, R 5 E, G&SRB&M, Yavapai County, State of Arizona, containing 20 acres more or less.

The claim boundaries are marked by six (6) monuments, one at each corner and one at the center of each end line. Said monuments are further described as being wood posts, at least one and one-half (1 1/2) inches in cross section, projecting at least four (4) feet above the surface of the ground. All such monuments have been marked to identify the corner or end center of the claim or claims for which it was erected.

From the SE corner of this claim is monument of survey of the United States, situated at the corner common to Sections 3, 4, 9 and 10, Township 13 North, Range 5 East, Gila and Salt River Base and Meridian bears S 88° 44' E for approximately 1980'. This claim is further described in detail on the map which is filed herewith and incorporated by reference.

Dated and posted on the ground this 11<sup>th</sup> day of June, 1987.

Locator: SUPERIOR COMPANIES

By: 

For: DIETZ AND ASSOCIATES, Agent

A MC 272763

RECEIVED  
 B.L.M. AZ STATE OFFICE  
 1987 AUG 13 10:19  
 PHOENIX ARIZONA  
 BOOK 1959 PAGE 920



# LOCATION MAP

## VERDE STAR 8-C PLACER CLAIM

LOCATOR:

SUPERIOR COMPANIES  
P.O. Box 6497  
Phoenix, Arizona 85005

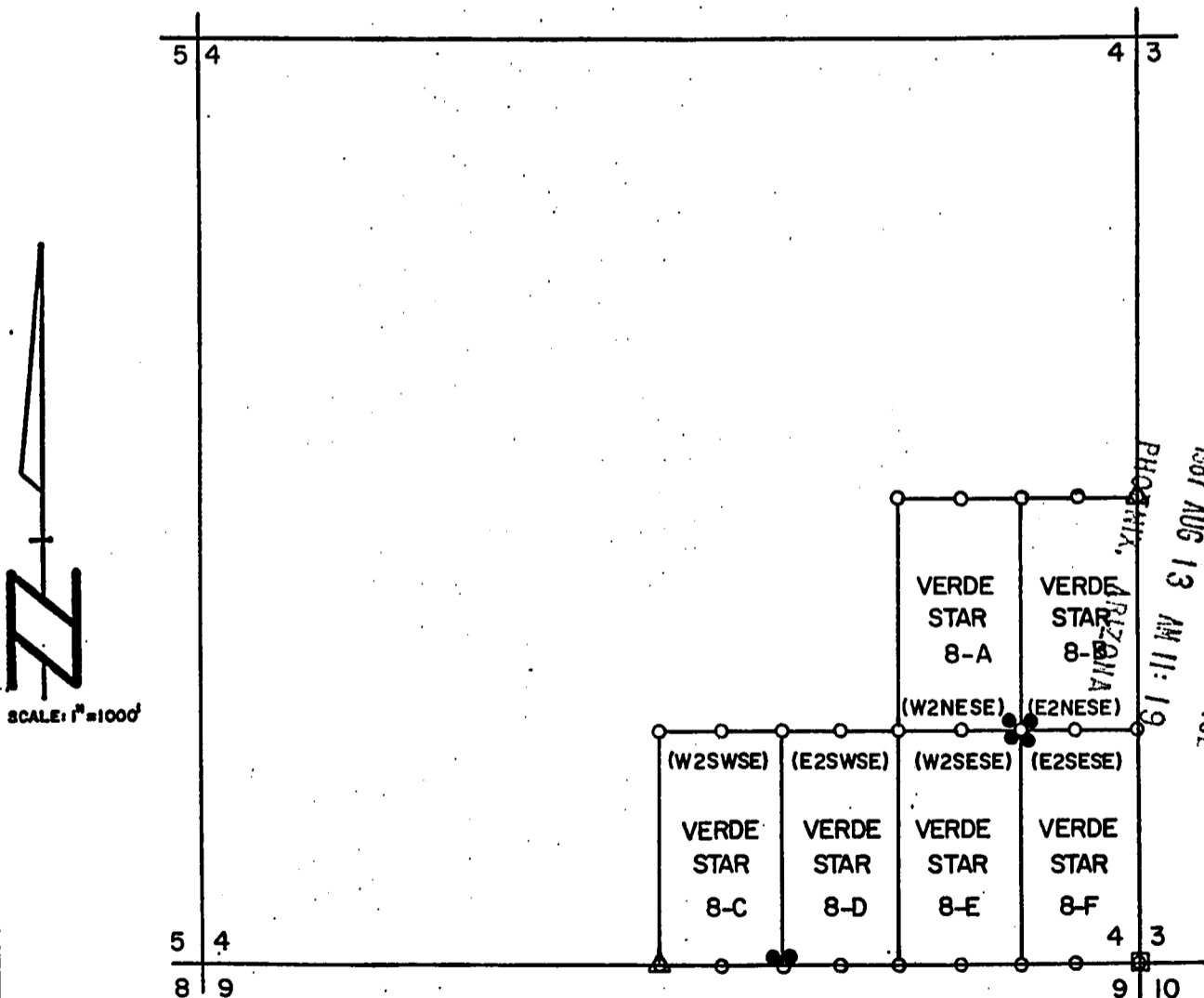
AGENT:

DIETZ & ASSOCIATES  
4706 N. 31st Drive  
Phoenix, AZ 85017

The type of corner and location monuments used are as follows:

- Cor 1, the Northeast corner: a 2" x 2" x 5' wood post;
  - Cor 2, the Southeast corner: a 2" x 2" x 5' wood post;
  - Cor 3, the South end center: a 2" x 2" x 5' wood post;
  - Cor 4, the Southwest corner: a 2" x 2" x 5' wood post;
  - Cor 5, the Northwest corner: a 2" x 2" x 5' wood post;
  - Cor 6, the North end center: a 2" x 2" x 5' wood post.
- Location monument is a 2" x 2" x 5' wood post.

This placer claim has been located with exterior limits conforming to the rectangular subdivision of the public lands survey of the United States and is described as: W $\frac{1}{2}$ SW $\frac{1}{4}$ SE $\frac{1}{4}$   
Section 4, T 13 N, R 5 E, G.&S.R.B.&M.




○---Claim monument  
●---Location monument

□---Sec cor, GLO B.C. - found.  
△--- $\frac{1}{4}$  cor, GLO B.C. - found.

SECTION: 4, TOWNSHIP 13 NORTH, RANGE 5 EAST, G.&S.R.B.&M.  
MINING DISTRICT: CAMP VERDE, COUNTY: YAVAPAI, ARIZONA.

A MC 212763



MICROFILMED

When Recorded Return to:  
 DIETZ AND ASSOCIATES  
 4706 N. 31st Drive  
 Phoenix, AZ 85017

INDEXED

LOCATION NOTICE

\$	5	1	P	4	Co	5	St
	Bk		Map				Pcl

Placer Mining Claim

TO ALL WHOM IT MAY CONCERN: This Placer Mining Claim, known at the VERDE STAR #8-D placer claim, situated on land with mineral rights owned by the United States of America, and in which there are valuable mineral deposits in form other than veins or lodes of quartz or other rock in place, was entered upon and located for the purposes of exploration and purchase on the 11<sup>th</sup> day June, 1987 by SUPERIOR COMPANIES, an Arizona Corporation, whose mailing address is P.O. Box 6497, Phoenix, Arizona 85005.

A  
M  
C  
272764

The general course of this claim is from the North to the South. This claim is 1320 feet in length and 660 feet in width. From the location monument, on which a copy of this notice is posted, the locator claims 10 feet in a South direction and 1310 feet in a North direction. The location monument for this claim is posted at the SW corner and within the boundaries of the claim, being 10 feet from the end line and 10 feet from the side line, and is further described as being within the SE Quarter of Section 4, Township 13 North, Range 5 East, Gila and Salt River Base and Meridian, in the Camp Verde Mining District, Yavapai County, State of Arizona.

This placer claim has been located with exterior limits conforming to the rectangular subdivision of the public lands survey of the United States and is described as the E1/2SW1/4SE1/4 of Section 4, T 13 N, R 5 E, G&SRB&M, Yavapai County, State of Arizona, containing 20 acres more or less.

The claim boundaries are marked by six (6) monuments, one at each corner and one at the center of each end line. Said monuments are further described as being wood posts, at least one and one-half (1 1/2) inches in cross section, projecting at least four (4) feet above the surface of the ground. All such monuments have been marked to identify the corner or end center of the claim or claims for which it was erected.

From the SW corner of this claim is monument of survey of the United States, situated at the corner common to Sections 3, 4, 9 and 10, Township 13 North, Range 5 East, Gila and Salt River Base and Meridian bears S 88° 44' E for approximately 1980'. This claim is further described in detail on the map which is filed herewith and incorporated by reference.

Dated and posted on the ground this 11<sup>th</sup> day of June, 1987.

Locator: SUPERIOR COMPANIES

By: [Signature]  
 For: DIETZ AND ASSOCIATES, Agent

RECEIVED  
 B.L.M. AZ STATE OFFICE  
 1987 AUG 13 AM 11:19  
 PHOENIX, ARIZONA

# LOCATION MAP

VERDE STAR 8-D  
PLACER CLAIM

LOCATOR:

SUPERIOR COMPANIES  
P.O. Box 6497  
Phoenix, Arizona 85005

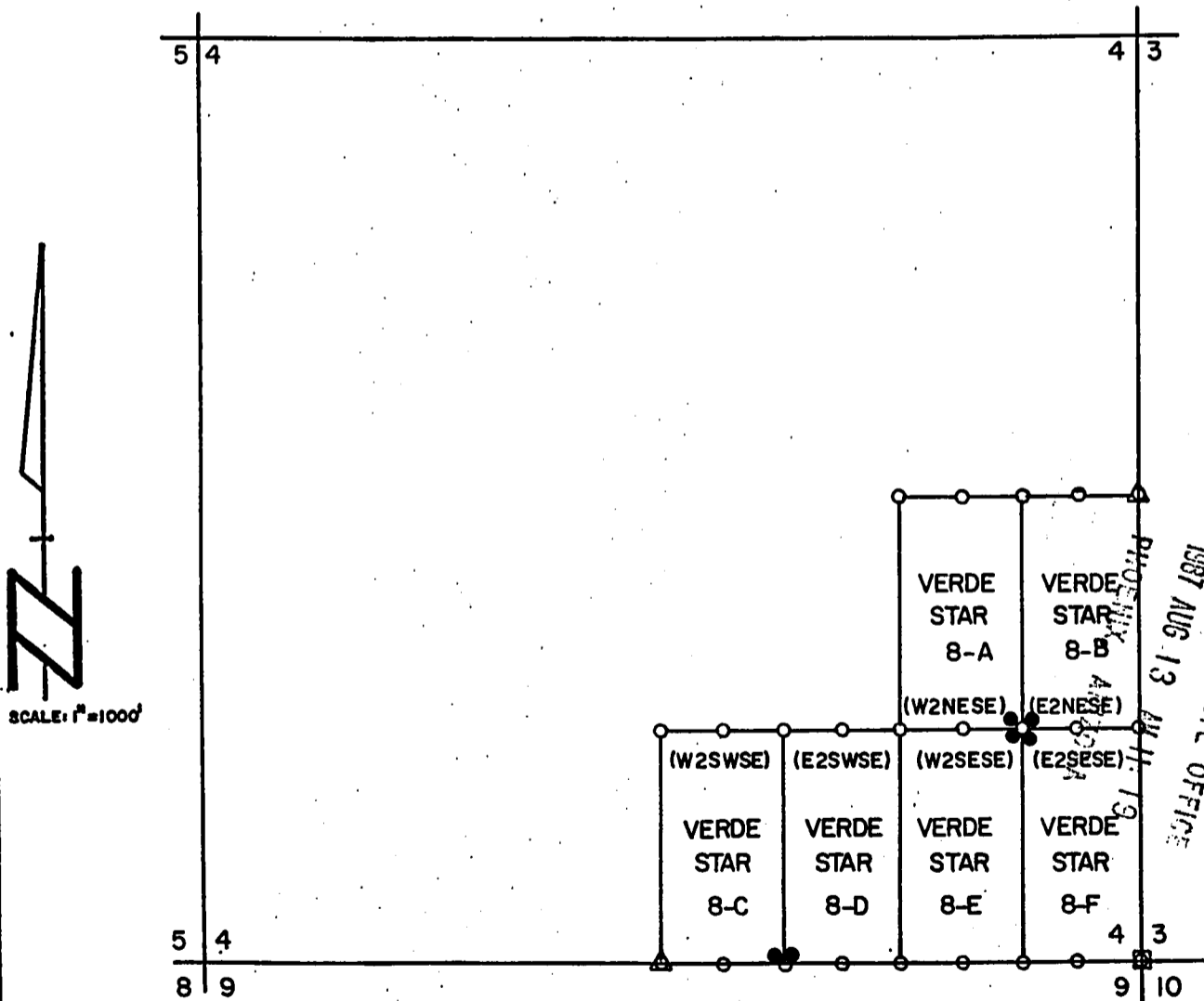
AGENT:

DIETZ & ASSOCIATES  
4706 N. 31st Drive  
Phoenix, AZ 85017

The type of corner and location monuments used are as follows:

- Cor 1, the Northeast corner: a 2" x 2" x 5' wood post;
  - Cor 2, the Southeast corner: a 2" x 2" x 5' wood post;
  - Cor 3, the South end center: a 2" x 2" x 5' wood post;
  - Cor 4, the Southwest corner: a 2" x 2" x 5' wood post;
  - Cor 5, the Northwest corner: a 2" x 2" x 5' wood post;
  - Cor 6, the North end center: a 2" x 2" x 5' wood post.
- Location monument is a 2" x 2" x 5' wood post.

This placer claim has been located with exterior limits conforming to the rectangular subdivision of the public lands survey of the United States and is described as:  $E\frac{1}{2}SW\frac{1}{2}SE\frac{1}{2}$   
Section 4, T 13 N, R 5 E, G.&S.R.B.&M.



○---Claim monument  
●---Location monument


□---Sec cor, GLO B.C. - found.  
△---+ cor, GLO B.C. - found.

SECTION: 4, TOWNSHIP 13 NORTH, RANGE 5 EAST, G.&S.R.B.&M.  
MINING DISTRICT: CAMP VERDE, COUNTY: YAVAPAI, ARIZONA.

INDEXED

MICROFILMED

When Recorded Return to:  
DIETZ AND ASSOCIATES  
4706 N. 31st Drive  
Phoenix, AZ 85017

	INSTRUMENT # 8730496	
	OFFICIAL RECORDS OF	
	YAVAPAI COUNTY	
	PATSY C. JENNEY	
REQUEST OF:		
DIETZ & ASSOCIATES		
DATE: 08/04/87 TIME: 08:45		
FEE: 5.00		
BOOK 1959 PAGE 924 PAGES: 002		

**LOCATION NOTICE**

**Placer Mining Claim**

\$ 5	1	P	4	Co	5	St
Bk		Map		Pcl		

TO ALL WHOM IT MAY CONCERN: This Placer Mining Claim, known at the VERDE STAR #8-E placer claim, situated on land with mineral rights owned by the United States of America, and in which there are valuable mineral deposits in form other than veins or lodes of quartz or other rock in place, was entered upon and located for the purposes of exploration and purchase on the 11th day June, 1987 by SUPERIOR COMPANIES, an Arizona Corporation, whose mailing address is P.O. Box 6497, Phoenix, Arizona 85005.

The general course of this claim is from the North to the South. This claim is 1320 feet in length and 660 feet in width. From the location monument, on which a copy of this notice is posted, the locator claims 10 feet in a North direction and 1310 feet in a South direction. The location monument for this claim is posted at the NE corner and within the boundaries of the claim, being 10 feet from the end line and 10 feet from the side line, and is further described as being within the SE Quarter of Section 4, Township 13 North, Range 5 East, Gila and Salt River Base and Meridian, in the Camp Verde Mining District, Yavapai County, State of Arizona.

This placer claim has been located with exterior limits conforming to the rectangular subdivision of the public lands survey of the United States and is described as the W1/2SE1/4SE1/4 of Section 4, T 13 N, R 5 E, G&SRB&M, Yavapai County, State of Arizona, containing 20 acres more or less.

The claim boundaries are marked by six (6) monuments, one at each corner and one at the center of each end line. Said monuments are further described as being wood posts, at least one and one-half (1 1/2) inches in cross section, projecting at least four (4) feet above the surface of the ground. All such monuments have been marked to identify the corner or end center of the claim or claims for which it was erected.

From the NE corner of this claim is monument of survey of the United States, situated at the corner common to Sections 3, 4, 9 and 10, Township 13 North, Range 5 East Gila and Salt River Base and Meridian bears S 26° 18' E for approximately 1489'. This claim is further described in detail on the map which is filed herewith and incorporated by reference.

Dated and posted on the ground this 11th day of June, 1987.

Locator: SUPERIOR COMPANIES

By:   
For: DIETZ AND ASSOCIATES, Agent

RECEIVED  
AZ STATE OFFICE  
JUN 13 AM 11:19  
PHOENIX, ARIZONA

A MC 272765

# LOCATION MAP

## VERDE STAR 8-E PLACER CLAIM

LOCATOR:

SUPERIOR COMPANIES  
P.O. Box 6497  
Phoenix, Arizona 85005

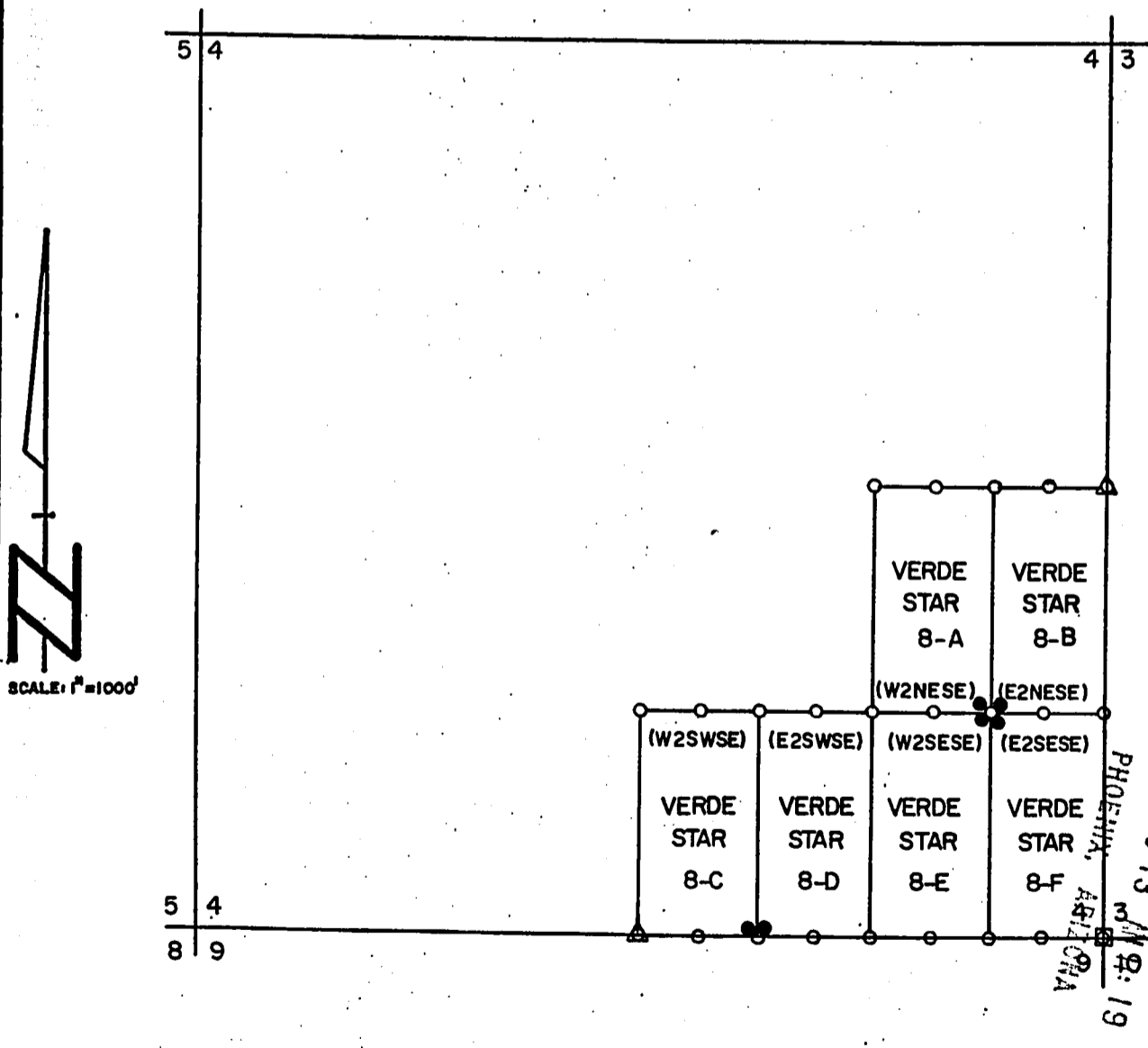
AGENT:

DIETZ & ASSOCIATES  
4706 N. 31st Drive  
Phoenix, AZ 85017

The type of corner and location monuments used are as follows:

- Cor 1, the Northeast corner: a 2" x 2" x 5' wood post;
  - Cor 2, the Southeast corner: a 2" x 2" x 5' wood post;
  - Cor 3, the South end center: a 2" x 2" x 5' wood post;
  - Cor 4, the Southwest corner: a 2" x 2" x 5' wood post;
  - Cor 5, the Northwest corner: a 2" x 2" x 5' wood post;
  - Cor 6, the North end center: a 2" x 2" x 5' wood post.
- Location monument is a 2" x 2" x 5' wood post.

This placer claim has been located with exterior limits conforming to the rectangular subdivision of the public lands survey of the United States and is described as: W $\frac{1}{2}$ SE $\frac{1}{4}$ SE $\frac{1}{4}$   
Section 4, T 13 N, R 5 E, G.&S.R.B.&M.




○---Claim monument  
●---Location monument

□--Sec cor, GLO B.C. - found.  
△-- $\frac{1}{4}$  cor, GLO B.C. - found.

SECTION: 4, TOWNSHIP 13 NORTH, RANGE 5 EAST, G.&S.R.B.&M.

MINING DISTRICT: CAMP VERDE, COUNTY: YAVAPAI, ARIZONA.

INDEXED  
MICROFILMED

		INSTRUMENT # 8730497 OFFICIAL RECORDS OF YAVAPAI COUNTY PATSY C. JENNEY REQUEST	
& ASSOCIATES		DATE: 08/04/87	TIME: 08:45
FEE: 5.00		BOOK 1959 PAGE 926 PAGES: 002	

When Recorded Return to:  
DIETZ AND ASSOCIATES  
4706 N. 31st Drive  
Phoenix, AZ 85017

**LOCATION NOTICE**

**Placer Mining Claim**

\$	5	1	P	4	Co	5	St
		Bk		Map			Pcl

TO ALL WHOM IT MAY CONCERN: This Placer Mining Claim, known at the VERDE STAR #8-F placer claim, situated on land with mineral rights owned by the United States of America, and in which there are valuable mineral deposits in form other than veins or lodes of quartz or other rock in place, was entered upon and located for the purposes of exploration and purchase on the 14<sup>th</sup> day June, 1987 by SUPERIOR COMPANIES, an Arizona Corporation, whose mailing address is P.O. Box 6497, Phoenix, Arizona 85005.

A  
MC  
272766

The general course of this claim is from the North to the South. This claim is 1320 feet in length and 660 feet in width. From the location monument, on which a copy of this notice is posted, the locator claims 10 feet in a North direction and 1310 feet in a South direction. The location monument for this claim is posted at the NW corner and within the boundaries of the claim, being 10 feet from the end line and 10 feet from the side line, and is further described as being within the SE Quarter of Section 4, Township 13 North, Range 5 East, Gila and Salt River Base and Meridian, in the Camp Verde Mining District, Yavapai County, State of Arizona.

This placer claim has been located with exterior limits conforming to the rectangular subdivision of the public lands survey of the United States and is described as the E1/2SE1/4SE1/4 of Section 4, T 13 N, R 5 E, G&SRB&M, Yavapai County, State of Arizona, containing 20 acres more or less.

The claim boundaries are marked by six (6) monuments, one at each corner and one at the center of each end line. Said monuments are further described as being wood posts, at least one and one-half (1 1/2) inches in cross section, projecting at least four (4) feet above the surface of the ground. All such monuments have been marked to identify the corner or end center of the claim or claims for which it was erected.

From the NW corner of this claim is monument of survey of the United States, situated at the corner common to Sections 3, 4, 9 and 10, Township 13 North, Range 5 East, Gila and Salt River Base and Meridian bears S 26° 18' approximately 1489'. This claim is further described in detail on the map which is filed herewith and incorporated by reference.

Dated and posted on the ground this 14<sup>th</sup> day of June 1987.

Locator: SUPERIOR COMPANIES

By:   
For: DIETZ AND ASSOCIATES, Agent

RECEIVED  
B.L.M. AZ STATE OFFICE  
AUG 13 1987 AM 11:19  
PHOENIX, ARIZONA

# LOCATION MAP

VERDE STAR 8-F  
PLACER CLAIM

LOCATOR:

SUPERIOR COMPANIES  
P.O. Box 6497  
Phoenix, Arizona 85005

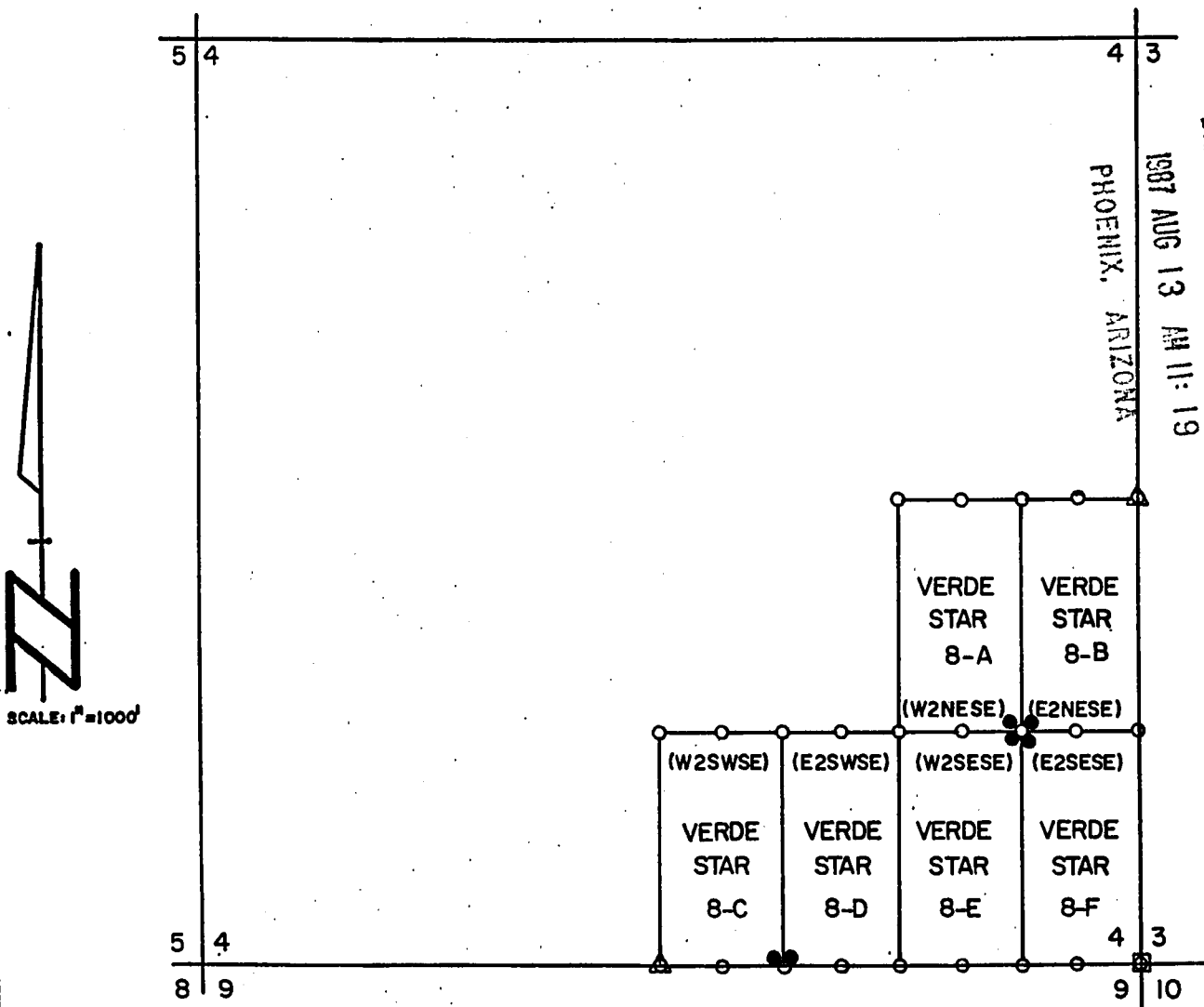
AGENT:

DIETZ & ASSOCIATES  
4706 N. 31st Drive  
Phoenix, AZ 85017

The type of corner and location monuments used are as follows:

- Cor 1, the Northeast corner: a 2" x 2" x 5' wood post;
  - Cor 2, the Southeast corner: a 2" x 2" x 5' wood post;
  - Cor 3, the South end center: a 2" x 2" x 5' wood post;
  - Cor 4, the Southwest corner: a 2" x 2" x 5' wood post;
  - Cor 5, the Northwest corner: a 2" x 2" x 5' wood post;
  - Cor 6, the North end center: a 2" x 2" x 5' wood post.
- Location monument is a 2" x 2" x 5' wood post.

This placer claim has been located with exterior limits conforming to the rectangular subdivision of the public lands survey of the United States and is described as: E $\frac{1}{2}$ SE $\frac{1}{4}$ SE $\frac{1}{4}$   
Section 4, T 13 N, R 5 E, G.&S.R.B.&M.



○---Claim monument  
●---Location monument.

□---Sec cor, GLO B.C. - found.  
△--- $\frac{1}{4}$  cor, GLO B.C. - found.

SECTION: 4, TOWNSHIP 13 NORTH, RANGE 5 EAST, G.&S.R.B.&M.  
MINING DISTRICT: CAMP VERDE, COUNTY: YAVAPAI, ARIZONA.





# LOCATION MAP

VERDE STAR 10-A

## PLACER CLAIM

LOCATOR:

SUPERIOR COMPANIES  
P.O. Box 6497  
Phoenix, Arizona 85005

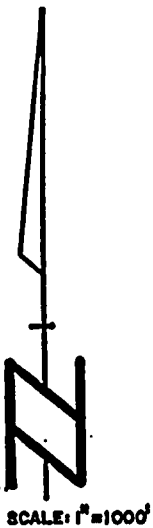
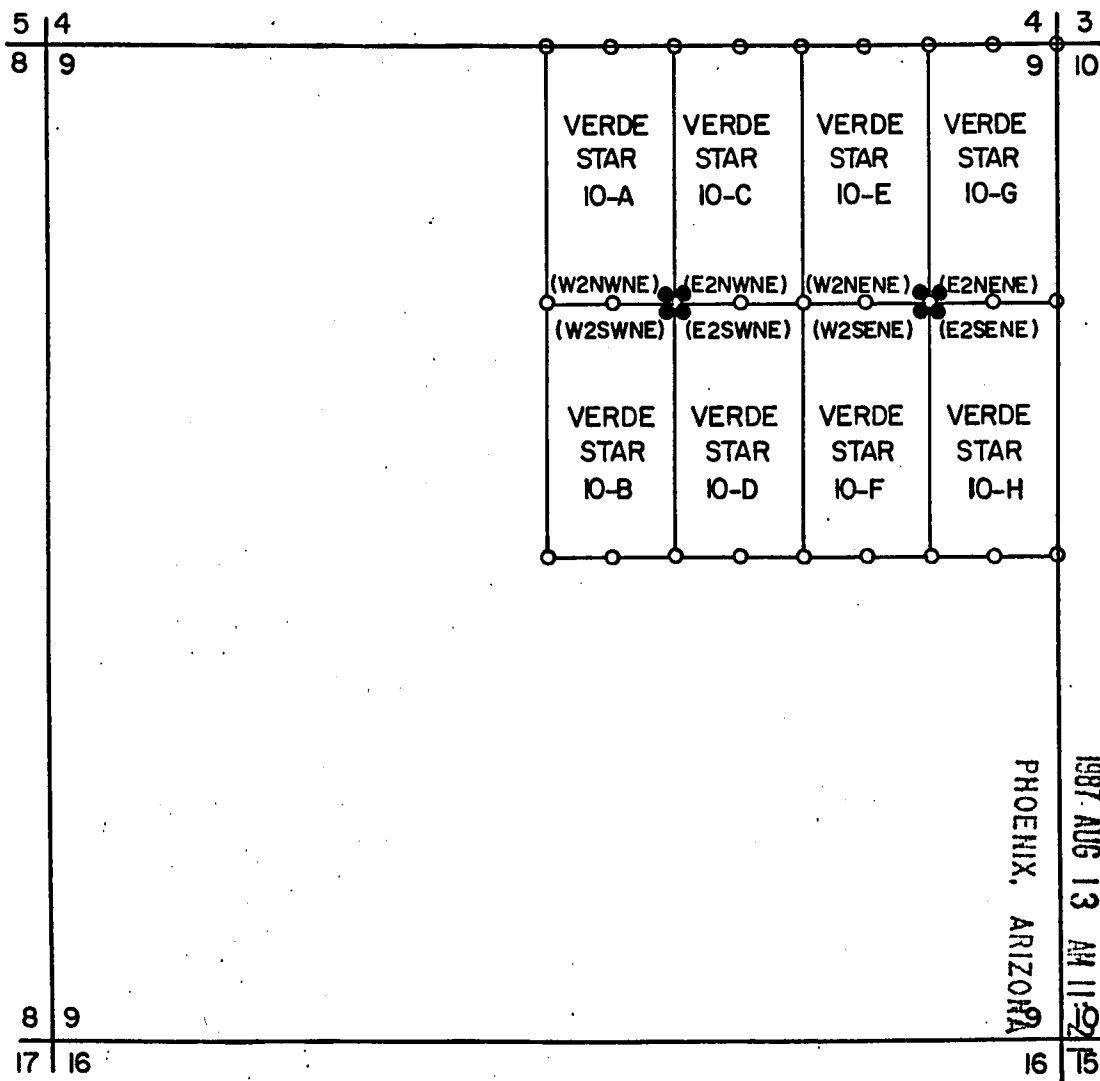
AGENT:

DIETZ & ASSOCIATES  
4706 N. 31st Drive  
Phoenix, AZ 85017

The type of corner and location monuments used are as follows:

- Cor 1, the Northeast corner: a 2" x 2" x 5' wood post;
  - Cor 2, the Southeast corner: a 2" x 2" x 5' wood post;
  - Cor 3, the South end center: a 2" x 2" x 5' wood post;
  - Cor 4, the Southwest corner: a 2" x 2" x 5' wood post;
  - Cor 5, the Northwest corner: a 2" x 2" x 5' wood post;
  - Cor 6, the North end center: a 2" x 2" x 5' wood post.
- Location monument is a 2" x 2" x 5' wood post.

This placer claim has been located with exterior limits conforming to the rectangular subdivision of the public lands survey of the United States and is described as:  $W\frac{1}{2}NW\frac{1}{4}NE\frac{1}{4}$   
Section 9, T 13 N, R 5 E, G.&S.R.B.&M.



RECEIVED  
 B.L.M. AZ STATE OFFICE  
 1987 AUG 13 AM 11:02  
 PHOENIX, ARIZONA


○---Claim monument  
●---Location monument

□---Sec cor, GLO B.C. - found.  
△--- $\frac{1}{4}$  cor, GLO B.C. - found.

SECTION: 9, TOWNSHIP 13 NORTH, RANGE 5 EAST, G.&S.R.B.&M.

MINING DISTRICT: CAMP VERDE, COUNTY: YAVAPAI, ARIZONA.

MICROFILMED


 INSTRUMENT # 8730499  
 OFFICIAL RECORDS OF  
 YAVAPAI COUNTY  
 PATSY C. JENNEY  
 REQUEST OF:  
 DIETZ & ASSOCIATES  
 DATE: 08/04/87 TIME: 08:45  
 FEE: 5.00  
 BOOK 1959 PAGE 930 PAGES: 002

When Recorded Return to:  
 DIETZ AND ASSOCIATES  
 4706 N. 31st Drive  
 Phoenix, AZ 85017

INDEXED

LOCATION NOTICE

\$	5	1	P	4	Co	5	St
	Bk		Map				Pg

Placer Mining Claim

TO ALL WHOM IT MAY CONCERN: This Placer Mining Claim, known at the VERDE STAR #10-B placer claim, situated on land with mineral rights owned by the United States of America, and in which there are valuable mineral deposits in form other than veins or lodes of quartz or other rock in place, was entered upon and located for the purposes of exploration and purchase on the 11<sup>th</sup> day June, 1987 by SUPERIOR COMPANIES, an Arizona Corporation, whose mailing address is P.O. Box 6497, Phoenix, Arizona 85005.

MC 272768

The general course of this claim is from the North to the South. This claim is 1320 feet in length and 660 feet in width. From the location monument, on which a copy of this notice is posted, the locator claims 10 feet in a North direction and 1310 feet in a South direction. The location monument for this claim is posted at the NE corner and within the boundaries of the claim, being 10 feet from the end line and 10 feet from the side line, and is further described as being within the NE Quarter of Section 9, Township 13 North, Range 5 East, Gila and Salt River Base and Meridian, in the Camp Verde Mining District, Yavapai County, State of Arizona.


This placer claim has been located with exterior limits conforming to the rectangular subdivision of the public lands survey of the United States and is described as the W1/2SW1/4NE1/4 of Section 9, T 13 N, R 5 E, G&SRB&M, Yavapai County, State of Arizona, containing 20 acres more or less.

The claim boundaries are marked by six (6) monuments, one at each corner and one at the center of each end line. Said monuments are further described as being wood posts, at least one and one-half (1 1/2) inches in cross section, projecting at least four (4) feet above the surface of the ground. All such monuments have been marked to identify the corner or end center of the claim or claims for which it was erected.

From the NE corner of this claim is monument of survey of the United States, situated at the corner common to Sections 3, 4, 9 and 10, Township 13 North, Range 5 East, Gila and Salt River Base and Meridian bears N 57° 28' E for approximately 2405'. This claim is further described in detail on the map which is filed herewith and incorporated by reference.

Dated and posted on the ground this 11<sup>th</sup> day of June, 1987.

Locator: SUPERIOR COMPANIES

By:   
 For: DIETZ AND ASSOCIATES, Agent

B.L. STATE  
 RECEIVED  
 1987 JUN 13 AM 1  
 PHOENIX, ARIZO  
 BOOK 1959 PAGE 930

# LOCATION MAP

VERDE STAR 10-B  
**PLACER CLAIM**

LOCATOR:

SUPERIOR COMPANIES  
 P.O. Box 6497  
 Phoenix, Arizona 85005

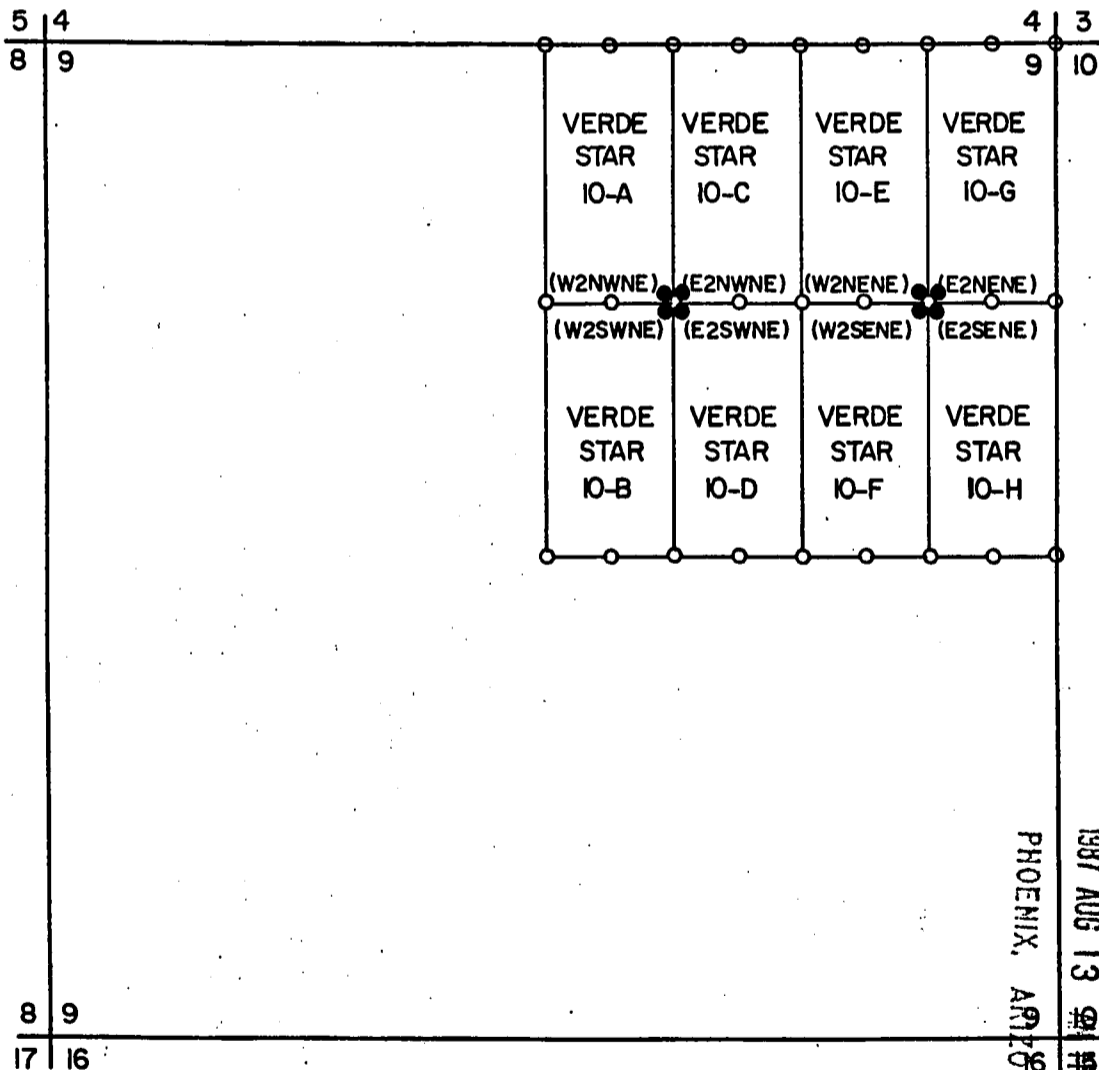
AGENT:

DIETZ & ASSOCIATES  
 4706 N. 31st Drive  
 Phoenix, AZ 85017

The type of corner and location monuments used are as follows:

- Cor 1, the Northeast corner: a 2" x 2" x 5' wood post;
  - Cor 2, the Southeast corner: a 2" x 2" x 5' wood post;
  - Cor 3, the South end center: a 2" x 2" x 5' wood post;
  - Cor 4, the Southwest corner: a 2" x 2" x 5' wood post;
  - Cor 5, the Northwest corner: a 2" x 2" x 5' wood post;
  - Cor 6, the North end center: a 2" x 2" x 5' wood post.
- Location monument is a 2" x 2" x 5' wood post.

This placer claim has been located with exterior limits conforming to the rectangular subdivision of the public lands survey of the United States and is described as: W $\frac{1}{2}$ SW $\frac{1}{4}$ NE $\frac{1}{4}$   
 Section 9, T 13 N, R 5 E, G.&S.R.B.&M.



RECEIVED  
 B.L.M. AZ STATE OFFICE  
 1987 AUG 13 9:22  
 PHOENIX, ARIZONA

- Claim monument
- Sec cor, GLO B.C. - found.
- Location monument
- △--- $\frac{1}{4}$  cor, GLO B.C. - found.

SECTION: 9, TOWNSHIP 13 NORTH, RANGE 5 EAST, G.&S.R.B.&M.  
 MINING DISTRICT: CAMP VERDE, COUNTY: YAVAPAI, ARIZONA.



# LOCATION MAP

## VERDE STAR 10-C PLACER CLAIM

LOCATOR:

SUPERIOR COMPANIES  
P.O. Box 6497  
Phoenix, Arizona 85005

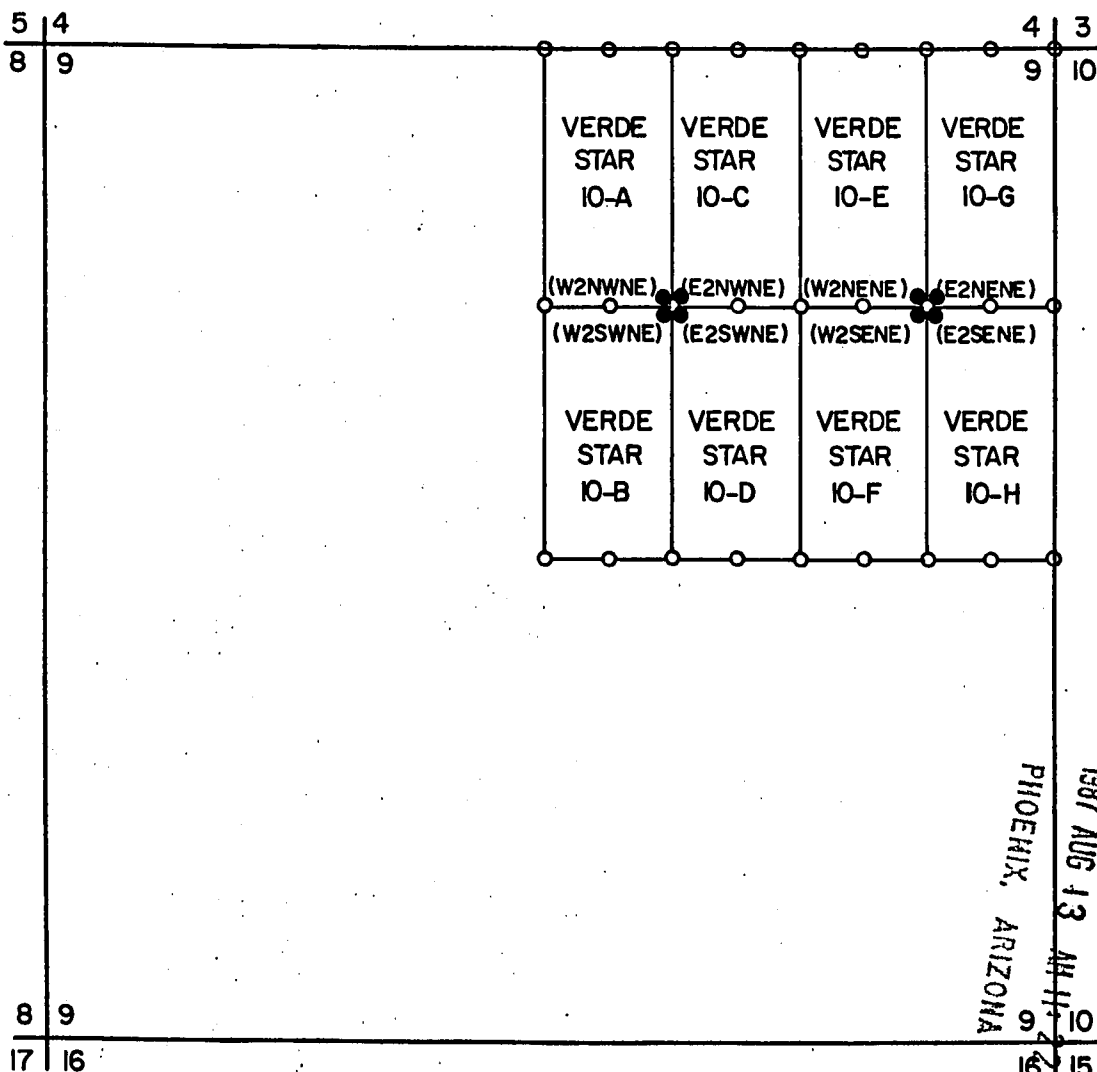
AGENT:

DIETZ & ASSOCIATES  
4706 N. 31st Drive  
Phoenix, AZ 85017

The type of corner and location monuments used are as follows:

- Cor 1, the Northeast corner: a 2" x 2" x 5' wood post;
  - Cor 2, the Southeast corner: a 2" x 2" x 5' wood post;
  - Cor 3, the South end center: a 2" x 2" x 5' wood post;
  - Cor 4, the Southwest corner: a 2" x 2" x 5' wood post;
  - Cor 5, the Northwest corner: a 2" x 2" x 5' wood post;
  - Cor 6, the North end center: a 2" x 2" x 5' wood post.
- Location monument is a 2" x 2" x 5' wood post.

This placer claim has been located with exterior limits conforming to the rectangular subdivision of the public lands survey of the United States and is described as: E $\frac{1}{2}$ NW $\frac{1}{4}$ NE $\frac{1}{4}$   
Section 9, T 13 N, R 5 E, G.&S.R.B.&M.



- Claim monument
- Location monument
- Sec cor, GLO B.C. - found.
- △--- $\frac{1}{4}$  cor, GLO B.C. - found.


SECTION: 9, TOWNSHIP 13 NORTH, RANGE 5 EAST, G.&S.R.B.&M.  
MINING DISTRICT: CAMP VERDE, COUNTY: YAVAPAI, ARIZONA.

A M C 272700

INDEXED

MICROFILMED

When Recorded Return to:  
DIETZ AND ASSOCIATES  
4706 N. 31st Drive  
Phoenix, AZ 85017

	INSTRUMENT # 8730501	
	OFFICIAL RECORDS OF YAVAPAI COUNTY	
PATSY C. JENNEY		
REQUEST OF:		
DIETZ & ASSOCIATES		
DATE: 08/04/87	TIME: 08:45	
FEE: 5.00		
BOOK 1959	PAGE 934	PAGES: 002

LOCATION NOTICE

Placer Mining Claim

\$5	1	P	4	C
Bk	Map			

TO ALL WHOM IT MAY CONCERN: This Placer Mining Claim, known at the VERDE STAR #10-D placer claim, situated on land with mineral rights owned by the United States of America, and in which there are valuable mineral deposits in form other than veins or lodes of quartz or other rock in place, was entered upon and located for the purposes of exploration and purchase on the 11<sup>th</sup> day June, 1987 by SUPERIOR COMPANIES, an Arizona Corporation, whose mailing address is P.O. Box 6497, Phoenix, Arizona 85005.

A MC 272770

The general course of this claim is from the North to the South. This claim is 1320 feet in length and 660 feet in width. From the location monument, on which a copy of this notice is posted, the locator claims 10 feet in a North direction and 1310 feet in a South direction. The location monument for this claim is posted at the NW corner and within the boundaries of the claim, being 10 feet from the end line and 10 feet from the side line, and is further described as being within the NE Quarter of Section 9, Township 13 North, Range 5 East, Gila and Salt River Base and Meridian, in the Camp Verde Mining District, Yavapai County, State of Arizona.

This placer claim has been located with exterior limits conforming to the rectangular subdivision of the public lands survey of the United States and is described as the E1/2SW1/4NE1/4 of Section 9, T 13 N, R 5 E, G&SRB&M, Yavapai County, State of Arizona, containing 20 acres more or less.

The claim boundaries are marked by six (6) monuments, one at each corner and one at the center of each end line. Said monuments are further described as being wood posts, at least one and one-half (1 1/2) inches in cross section, projecting at least four (4) feet above the surface of the ground. All such monuments have been marked to identify the corner or end center of the claim or claims for which it was erected.

From the NW corner of this claim is monument of the United States, situated at the corner common Sections 3, 4, 9 and 10, Township 13 North, Range 5 East, Gila and Salt River Base and Meridian bears N 57° 28' approximately 2405'. This claim is further described in detail on the map which is filed herewith and incorporated by reference.

Dated and posted on the ground this 11<sup>th</sup> day of June, 1987.

Locator: SUPERIOR COMPANIES

By:   
For: DIETZ AND ASSOCIATES, Agent

RECEIVED  
B.L.M. AZOSTATE OFFICE  
PHOENIX  
AUG 11 1987

# LOCATION MAP

## PLACER CLAIM

LOCATOR:

SUPERIOR COMPANIES  
P.O. Box 6497  
Phoenix, Arizona 85005

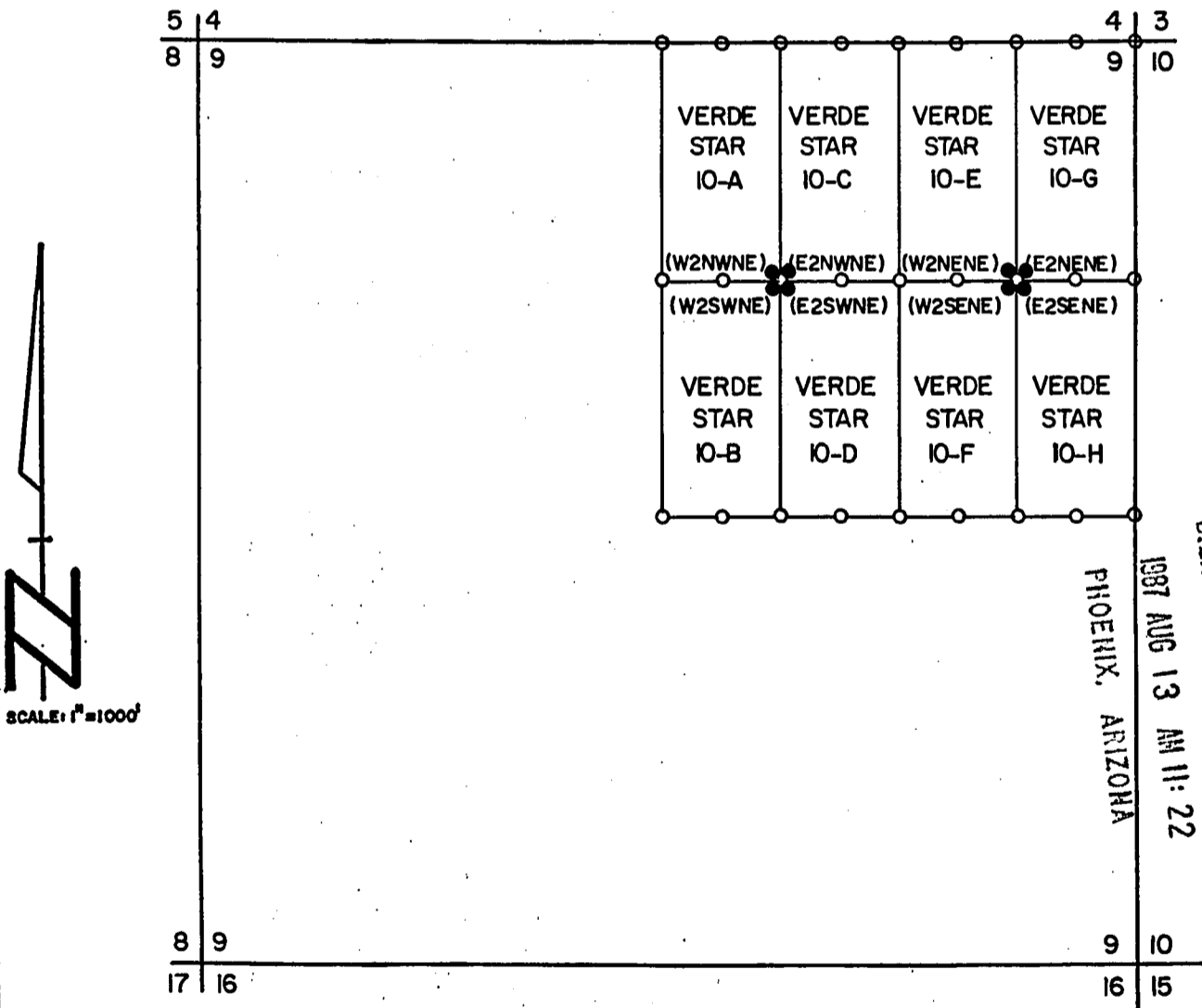
AGENT:

DIETZ & ASSOCIATES  
4706 N. 31st Drive  
Phoenix, AZ 85017

The type of corner and location monuments used are as follows:

- Cor 1, the Northeast corner: a 2" x 2" x 5' wood post;
  - Cor 2, the Southeast corner: a 2" x 2" x 5' wood post;
  - Cor 3, the South end center: a 2" x 2" x 5' wood post;
  - Cor 4, the Southwest corner: a 2" x 2" x 5' wood post;
  - Cor 5, the Northwest corner: a 2" x 2" x 5' wood post;
  - Cor 6, the North end center: a 2" x 2" x 5' wood post.
- Location monument is a 2" x 2" x 5' wood post.

This placer claim has been located with exterior limits conforming to the rectangular subdivision of the public lands survey of the United States and is described as:  $E\frac{1}{2}SW\frac{1}{2}NE\frac{1}{4}$   
Section 9, T 13 N, R 5 E, G.&S.R.B.&M.



○---Claim monument  
●---Location monument

□---Sec cor, GLO B.C. - found.  
△--- $\frac{1}{4}$  cor, GLO B.C. - found.

SECTION: 9, TOWNSHIP 13 NORTH, RANGE 5 EAST, G.&S.R.B.&M.  
MINING DISTRICT: CAMP VERDE, COUNTY: YAVAPAI, ARIZONA.



INSTRUMENT # 8730502  
 OFFICIAL RECORDS OF  
 YAVAPAI COUNTY  
 PATSY C. JENNEY  
 REQUEST OF:

DIETZ & ASSOCIATES  
 DATE: 08/04/87 TIME: 08:45  
 FEE: 5.00  
 BOOK 1959 PAGE 936 PAGES: 002

When Recorded Return to:  
 DIETZ AND ASSOCIATES  
 4706 N. 31st Drive  
 Phoenix, AZ 85017

INDEXED

**LOCATION NOTICE**

**Placer Mining Claim**

\$	5	1	P	4	Co	5	St
	Bk		Map				Pcl

TO ALL WHOM IT MAY CONCERN: This Placer Mining Claim, known at the VERDE STAR #10-E placer claim, situated on land with mineral rights owned by the United States of America, and in which there are valuable mineral deposits in form other than veins or lodes of quartz or other rock in place, was entered upon and located for the purposes of exploration and purchase on the 11<sup>th</sup> day June, 1987 by SUPERIOR COMPANIES, an Arizona Corporation, whose mailing address is P.O. Box 6497, Phoenix, Arizona 85005.

A MC 272771

The general course of this claim is from the North to the South. This claim is 1320 feet in length and 660 feet in width. From the location monument, on which a copy of this notice is posted, the locator claims 10 feet in a South direction and 1310 feet in a North direction. The location monument for this claim is posted at the SE corner and within the boundaries of the claim, being 10 feet from the end line and 10 feet from the side line, and is further described as being within the NE Quarter of Section 9, Township 13 North, Range 5 East, Gila and Salt River Base and Meridian, in the Camp Verde Mining District, Yavapai County, State of Arizona.

This placer claim has been located with exterior limits conforming to the rectangular subdivision of the public lands survey of the United States and is described as the W1/2NE1/4NE1/4 of Section 9, T 13 N, R 5 E, G&SRB&M, Yavapai County, State of Arizona, containing 20 acres more or less.

The claim boundaries are marked by six (6) monuments, one at each corner and one at the center of each end line. Said monuments are further described as being wood posts, at least one and one-half (1 1/2) inches in cross section, projecting at least four (4) feet above the surface of the ground. All such monuments have been marked to identify the corner or end center of the claim or claims for which it was erected.

From the SE corner of this claim is monument of survey of the United States, situated at the corner common to Sections 3, 4, 9 and 10, Township 13 North, Range 5 East, Gila and Salt River Base and Meridian bears N 25° 11' E for approximately 1500'. This claim is further described in detail on the map which is filed herewith and incorporated by reference.

Dated and posted on the ground this 11<sup>th</sup> day of June, 1987.


Locator: SUPERIOR COMPANIES

By: [Signature] For: DIETZ AND ASSOCIATES,  
 Agent

RECEIVED  
 B.L.M. & STATES OFFICE  
 1987 AUG 11 11:22 AM  
 ARIZONA






 INSTRUMENT # 8730503  
 OFFICIAL RECORDS OF  
 YAVAPAI COUNTY  
 PATSY C. JENNEY  
 REQUEST OF:  
 DIETZ & ASSOCIATES  
 DATE: 08/04/87 TIME: 08:45  
 FEE: 5.00  
 BOOK 1959 PAGE 938 PAGES: 002

MICROFILMED

When Recorded Return to:  
 DIETZ AND ASSOCIATES  
 4706 N. 31st Drive  
 Phoenix, AZ 85017

INDEXED

**LOCATION NOTICE**

\$ 5	1	P	4	Cc	5	St
Bk	Map	Pcl				

Placer Mining Claim

TO ALL WHOM IT MAY CONCERN: This Placer Mining Claim, known at the VERDE STAR #10-F placer claim, situated on land with mineral rights owned by the United States of America, and in which there are valuable mineral deposits in form other than veins or lodes of quartz or other rock in place, was entered upon and located for the purposes of exploration and purchase on the 11<sup>th</sup> day June, 1987 by SUPERIOR COMPANIES, an Arizona Corporation, whose mailing address is P.O. Box 6497, Phoenix, Arizona 85005.

The general course of this claim is from the North to the South. This claim is 1320 feet in length and 660 feet in width. From the location monument, on which a copy of this notice is posted, the locator claims 10 feet in a North direction and 1310 feet in a South direction. The location monument for this claim is posted at the NE corner and within the boundaries of the claim, being 10 feet from the end line and 10 feet from the side line, and is further described as being within the NE Quarter of Section 9, Township 13 North, Range 5 East, Gila and Salt River Base and Meridian, in the Camp Verde Mining District, Yavapai County, State of Arizona.

This placer claim has been located with exterior limits conforming to the rectangular subdivision of the public lands survey of the United States and is described as the W1/2SE1/4NE1/4 of Section 9, T 13 N, R 5 E, G&SRB&M, Yavapai County, State of Arizona, containing 20 acres more or less.

The claim boundaries are marked by six (6) monuments, one at each corner and one at the center of each end line. Said monuments are further described as being wood posts, at least one and one-half (1 1/2) inches in cross section, projecting at least four (4) feet above the surface of the ground. All such monuments have been marked to identify the corner or end center of the claim or claims for which it was erected.

From the NE corner of this claim is monument of survey of the United States, situated at the corner common to Sections 3, 4, 9 and 10, Township 13 North, Range 5 East, Gila and Salt River Base and Meridian bears N 25° 11' approximately 1500'. This claim is further described in detail on the map which is filed herewith and incorporated by reference.

Dated and posted on the ground this 11<sup>th</sup> day of June, 1987.

Locator: SUPERIOR COMPANIES

By:   
 For: DIETZ AND ASSOCIATES, Agent

272772  
 272772

RECEIVED  
 STATE OFFICE  
 PHOENIX, ARIZONA  
 JUN 11 1987

# LOCATION MAP

## VERDE STAR 10-F PLACER CLAIM

LOCATOR:

SUPERIOR COMPANIES  
P.O. Box 6497  
Phoenix, Arizona 85005

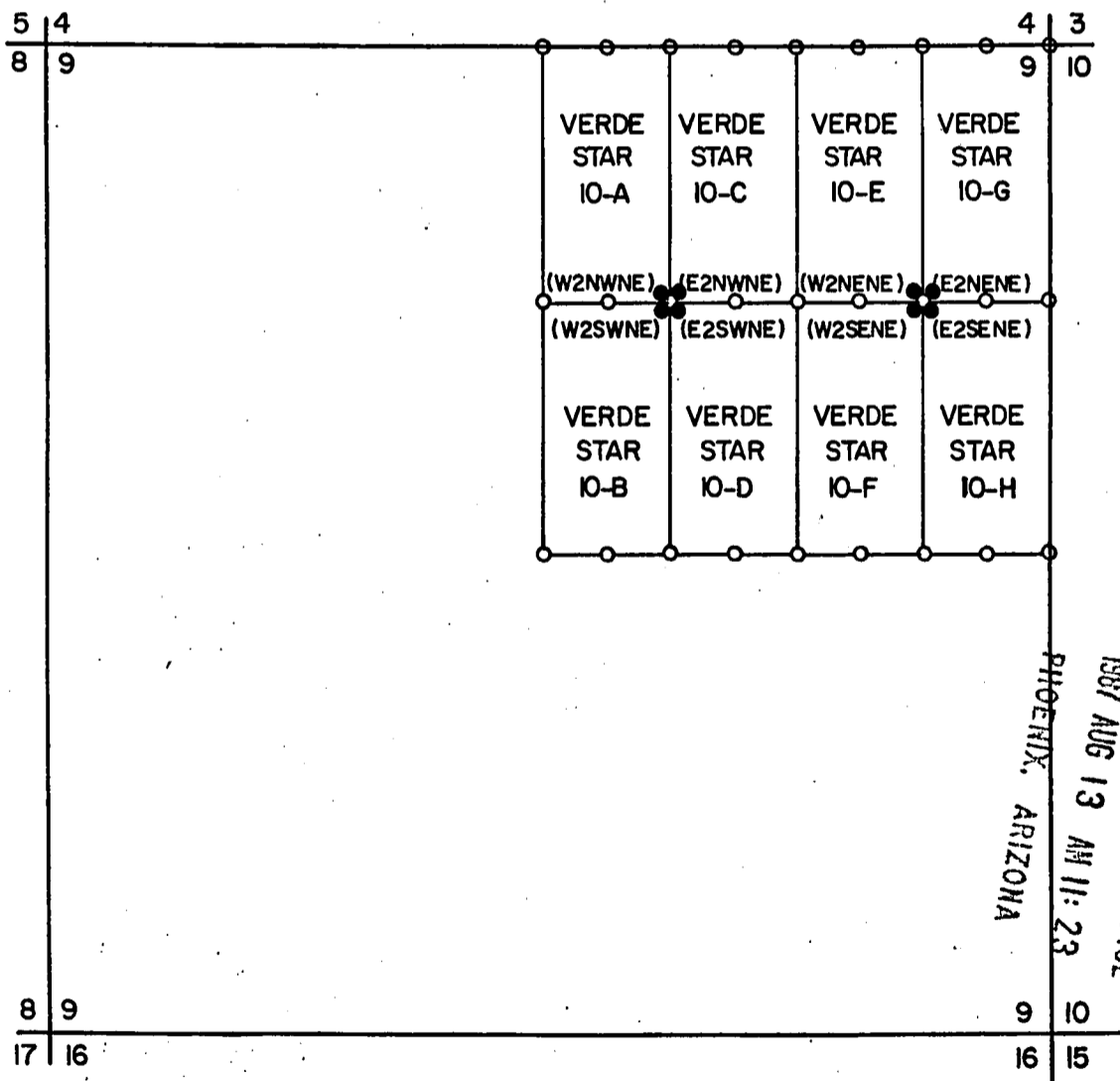
AGENT:

DIETZ & ASSOCIATES  
4706 N. 31st Drive  
Phoenix, AZ 85017

The type of corner and location monuments used are as follows:

- Cor 1, the Northeast corner: a 2" x 2" x 5' wood post;
  - Cor 2, the Southeast corner: a 2" x 2" x 5' wood post;
  - Cor 3, the South end center: a 2" x 2" x 5' wood post;
  - Cor 4, the Southwest corner: a 2" x 2" x 5' wood post;
  - Cor 5, the Northwest corner: a 2" x 2" x 5' wood post;
  - Cor 6, the North end center: a 2" x 2" x 5' wood post.
- Location monument is a 2" x 2" x 5' wood post.


This placer claim has been located with exterior limits conforming to the rectangular subdivision of the public lands survey of the United States and is described as:  $W\frac{1}{2}SE\frac{1}{4}NE\frac{1}{4}$   
Section 9, T 13 N, R 5 E, G.&S.R.B.&M.



○---Claim monument  
●---Location monument

□---Sec cor, GLO B.C. - found.  
△--- $\frac{1}{4}$  cor, GLO B.C. - found.

SECTION: 9, TOWNSHIP 13 NORTH, RANGE 5 EAST, G.&S.R.B.&M.  
MINING DISTRICT: CAMP VERDE, COUNTY: YAVAPAI, ARIZONA.



MICROFILMED

When Recorded Return to:  
 DIETZ AND ASSOCIATES INDEXED  
 4706 N. 31st Drive  
 Phoenix, AZ 85017

LOCATION NOTICE

Placer Mining Claim

\$	5	1	4	5	St
Bk	Map	Pcl			

TO ALL WHOM IT MAY CONCERN: This Placer Mining Claim, known at the VERDE STAR #10-G placer claim, situated on land with mineral rights owned by the United States of America, and in which there are valuable mineral deposits in form other than veins or lodes of quartz or other rock in place, was entered upon and located for the purposes of exploration and purchase on the 11<sup>th</sup> day June, 1987 by SUPERIOR COMPANIES, an Arizona Corporation, whose mailing address is P.O. Box 6497, Phoenix, Arizona 85005.

A MC 272773

The general course of this claim is from the North to the South. This claim is 1320 feet in length and 660 feet in width. From the location monument, on which a copy of this notice is posted, the locator claims 10 feet in a South direction and 1310 feet in a North direction. The location monument for this claim is posted at the SW corner and within the boundaries of the claim, being 10 feet from the end line and 10 feet from the side line, and is further described as being within the NE Quarter of Section 9, Township 13 North, Range 5 East, Gila and Salt River Base and Meridian, in the Camp Verde Mining District, Yavapai County, State of Arizona.

This placer claim has been located with exterior limits conforming to the rectangular subdivision of the public lands survey of the United States and is described as the E1/2NE1/4NE1/4 of Section 9, T 13 N, R 5 E, G&SRB&M, Yavapai County, State of Arizona, containing 20 acres more or less.

The claim boundaries are marked by six (6) monuments, one at each corner and one at the center of each end line. Said monuments are further described as being wood posts, at least one and one-half (1 1/2) inches in cross section, projecting at least four (4) feet above the surface of the ground. All such monuments have been marked to identify the corner or end center of the claim or claims for which it was erected.

From the SW corner of this claim is monument of survey of the United States, situated at the corner common to Sections 3, 4, 9 and 10, Township 13 North, Range 5 East, Gila and Salt River Base and Meridian bears N 25° 11' E for approximately 2405'. This claim is further described in detail on the map which is filed herewith and incorporated by reference.

Dated and posted on the ground this 11<sup>th</sup> day 1987.

Locator: SUPERIOR COMPANIES

By: [Signature]  
 For: DIETZ AND ASSOCIATES, Agent

RECEIVED  
 B.L.M.-AZ STATE OFFICE  
 PHOENIX, ARIZONA  
 1987 AUG 13 AM 11:23

BOOK 1959 PAGE 940

# LOCATION MAP

## VERDE STAR 10-G PLACER CLAIM

LOCATOR:

SUPERIOR COMPANIES  
P.O. Box 6497  
Phoenix, Arizona 85005

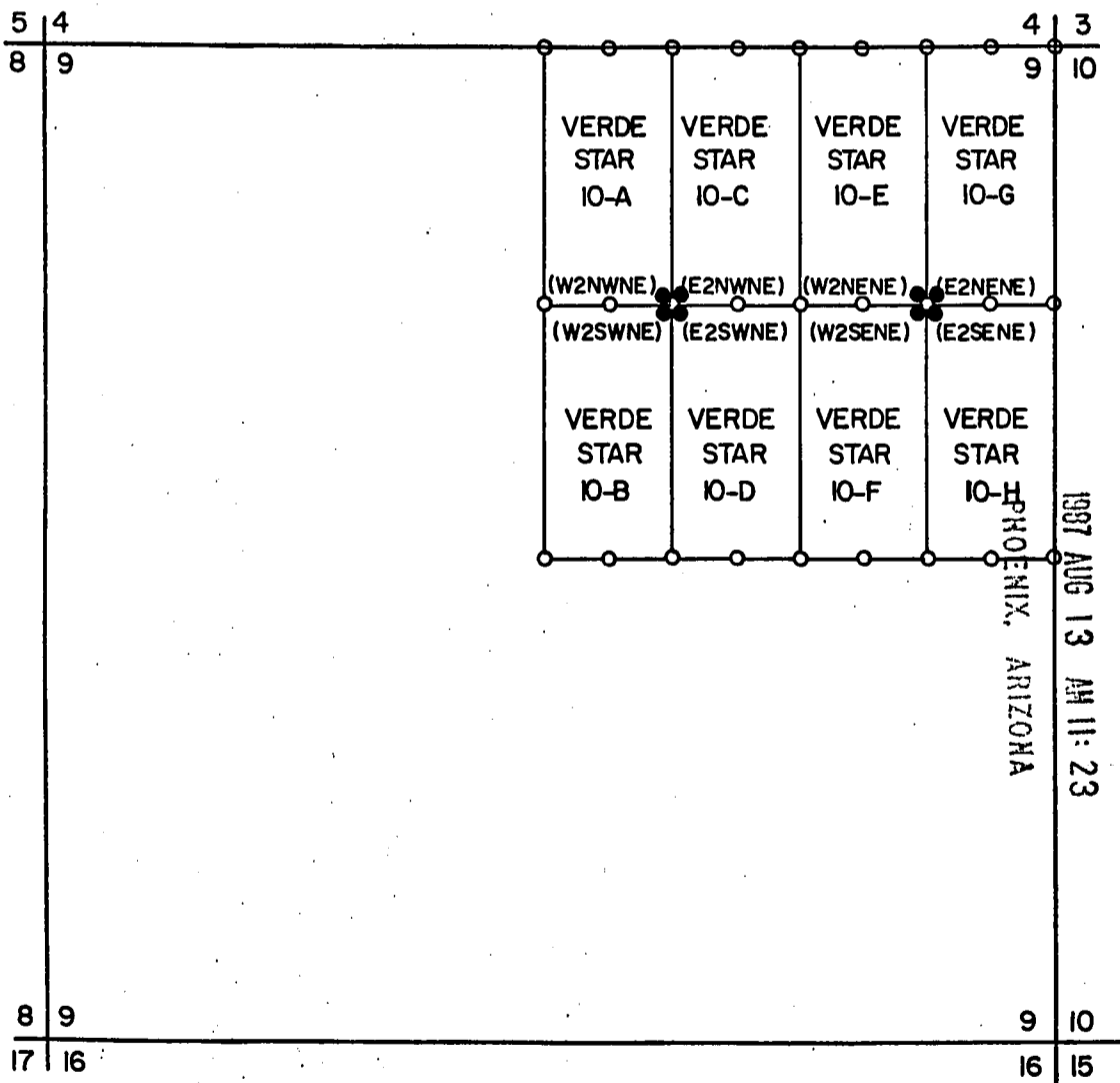
AGENT:

DIETZ & ASSOCIATES  
4706 N. 31st Drive  
Phoenix, AZ 85017

The type of corner and location monuments used are as follows:

- Cor 1, the Northeast corner: a 2" x 2" x 5' wood post;
  - Cor 2, the Southeast corner: a 2" x 2" x 5' wood post;
  - Cor 3, the South end center: a 2" x 2" x 5' wood post;
  - Cor 4, the Southwest corner: a 2" x 2" x 5' wood post;
  - Cor 5, the Northwest corner: a 2" x 2" x 5' wood post;
  - Cor 6, the North end center: a 2" x 2" x 5' wood post.
- Location monument is a 2" x 2" x 5' wood post.

This placer claim has been located with exterior limits conforming to the rectangular subdivision of the public lands survey of the United States and is described as:  $E\frac{1}{2}NE\frac{1}{4}NE\frac{1}{4}$   
Section 9, T 13 N, R 5 E, G.&S.R.B.&M.



o---Claim monument  
c Location monument

□--Sec cor, GLO B.C. - found.  
△-- $\frac{1}{4}$  cor, GLO B.C. - found.

SECTION: 9, TOWNSHIP 13 NORTH, RANGE 5 EAST, G.&S.R.B.&M.  
MINING DISTRICT: CAMP VERDE, COUNTY: YAVAPAI, ARIZONA.



INSTRUMENT # 8730505  
 OFFICIAL RECORDS OF  
 YAVAPAI COUNTY  
 PATSY C. JENNEY  
 RECORDER

MICROFILMED

DIETZ & ASSOCIATES  
 DATE: 08/04/87 TIME: 08:45  
 FEE: 5.00  
 BOOK 1959 PAGE 942 PAGES: 002

When Recorded Return to:  
 DIETZ AND ASSOCIATES  
 4706 N. 31st Drive  
 Phoenix, AZ 85017

INDEXED

**LOCATION NOTICE**

Placer Mining Claim

\$	5	1	P	4	Co	5	St	
					Bk		Map	Pcl

TO ALL WHOM IT MAY CONCERN: This Placer Mining Claim, known at the VERDE STAR #10-H placer claim, situated on land with mineral rights owned by the United States of America, and in which there are valuable mineral deposits in form other than veins or lodes of quartz or other rock in place, was entered upon and located for the purposes of exploration and purchase on the 11<sup>th</sup> day June, 1987 by SUPERIOR COMPANIES, an Arizona Corporation, whose mailing address is P.O. Box 6497, Phoenix, Arizona 85005.

A MC 272774

The general course of this claim is from the North to the South. This claim is 1320 feet in length and 660 feet in width. From the location monument, on which a copy of this notice is posted, the locator claims 10 feet in a North direction and 1310 feet in a South direction. The location monument for this claim is posted at the NW corner and within the boundaries of the claim, being 10 feet from the end line and 10 feet from the side line, and is further described as being within the NE Quarter of Section 9, Township 13 North, Range 5 East, Gila and Salt River Base and Meridian, in the Camp Verde Mining District, Yavapai County, State of Arizona.

This placer claim has been located with exterior limits conforming to the rectangular subdivision of the public lands survey of the United States and is described as the E1/2SE1/4NE1/4 of Section 9, T 13 N, R 5 E, G&SRB&M, Yavapai County, State of Arizona, containing 20 acres more or less.

The claim boundaries are marked by six (6) monuments, one at each corner and one at the center of each end line. Said monuments are further described as being wood posts, at least one and one-half (1 1/2) inches in cross section, projecting at least four (4) feet above the surface of the ground. All such monuments have been marked to identify the corner or end center of the claim or claims for which it was erected.

From the NW corner of this claim is monument of the United States, situated at the corner common to Sections 3, 4, 9 and 10, Township 13 North, Range 5 East, Gila and Salt River Base and Meridian bears N 25° 11' E approximately 1500'. This claim is further described in detail on the map which is filed herewith and incorporated by reference.

RECEIVED  
 B.L.M. REC'D  
 1987 AUG 23  
 PHOENIX  
 COUNTY CLERK'S OFFICE

Dated and posted on the ground this 11<sup>th</sup> day of June, 1987.

Locator: SUPERIOR COMPANIES

By:   
 For: DIETZ AND ASSOCIATES, Agent

# LOCATION MAP

## VERDE STAR 10-H PLACER CLAIM

LOCATOR:

SUPERIOR COMPANIES  
P.O. Box 6497  
Phoenix, Arizona 85005

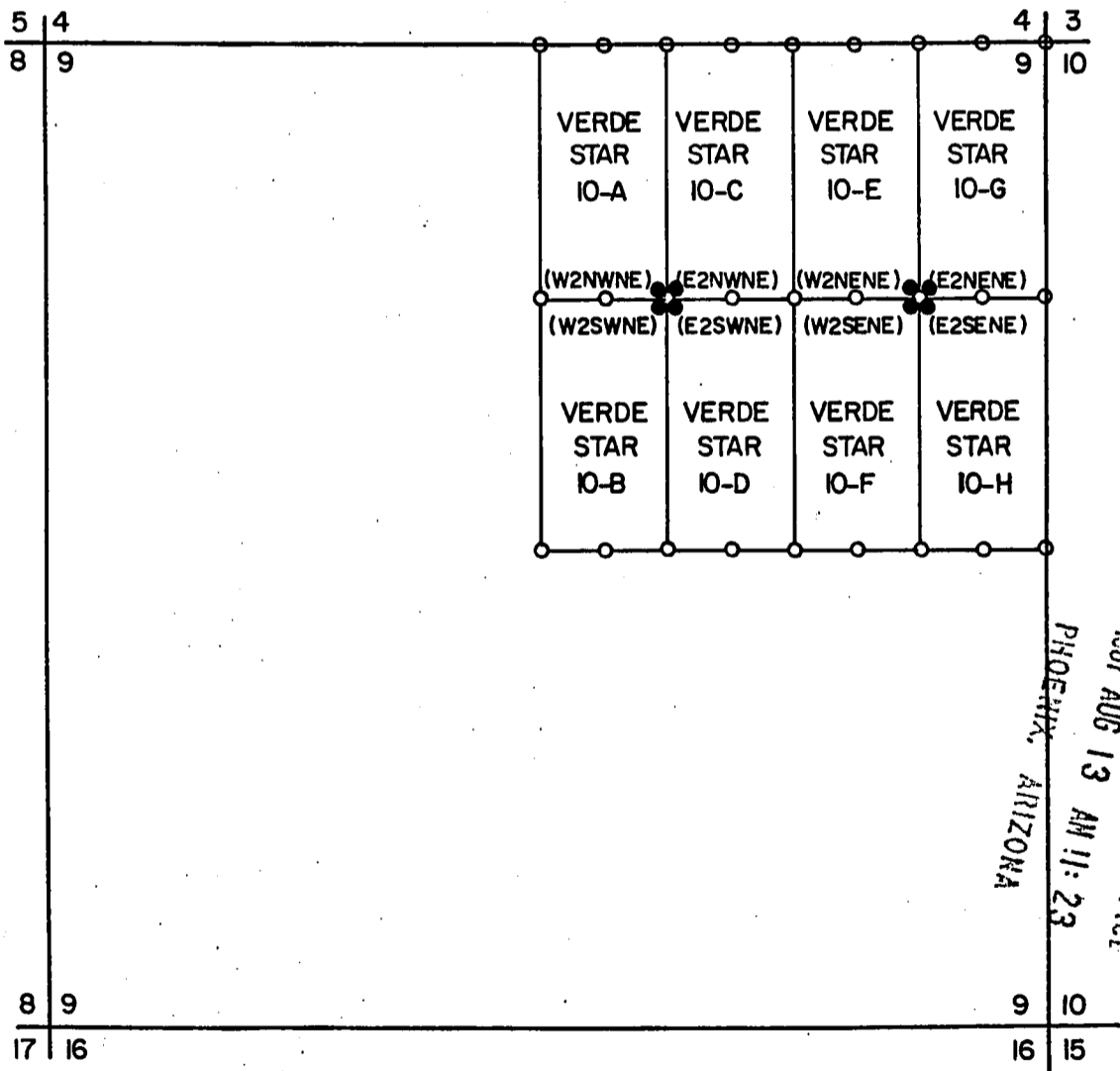
AGENT:

DIETZ & ASSOCIATES  
4706 N. 31st Drive  
Phoenix, AZ 85017

The type of corner and location monuments used are as follows:

- Cor 1, the Northeast corner: a 2" x 2" x 5' wood post;
  - Cor 2, the Southeast corner: a 2" x 2" x 5' wood post;
  - Cor 3, the South end center: a 2" x 2" x 5' wood post;
  - Cor 4, the Southwest corner: a 2" x 2" x 5' wood post;
  - Cor 5, the Northwest corner: a 2" x 2" x 5' wood post;
  - Cor 6, the North end center: a 2" x 2" x 5' wood post.
- Location monument is a 2" x 2" x 5' wood post.

This placer claim has been located with exterior limits conforming to the rectangular subdivision of the public lands survey of the United States and is described as: E $\frac{1}{2}$ SE $\frac{1}{4}$ NE $\frac{1}{4}$   
Section 9, T 13 N, R 5 E, G.&S.R.B.&M.



○---Claim monument  
□---Location monument

□---Sec cor, GLO B.C. - found.  
△--- $\frac{1}{4}$  cor, GLO B.C. - found.

SECTION: 9, TOWNSHIP 13 NORTH, RANGE 5 EAST, G.&S.R.B.&M.  
MINING DISTRICT: CAMP VERDE, COUNTY: YAVAPAI, ARIZONA.

INSTRUMENT # 8730506  
 OFFICIAL RECORDS OF  
 YAVAPAI COUNTY  
 PATSY C. JENNEY

RECORDED YAVAPAI COUNTY  
 ARIZONA

DIETZ & ASSOCIATES  
 DATE: 08/04/87 TIME: 08:45  
 FEE: 5.00  
 BOOK 1959 PAGE 944 PAGES: 002

MICROFILMED

When Recorded Return to:  
 DIETZ AND ASSOCIATES  
 4706 N. 31st Drive  
 Phoenix, AZ 85017

INDEXED

**LOCATION NOTICE**

Placer Mining Claim

\$	5	1	P	4	Cc	5	Sr
	Bk		Map				Pcl

TO ALL WHOM IT MAY CONCERN: This Placer Mining Claim, known at the VERDE STAR #12-A placer claim, situated on land with mineral rights owned by the United States of America, and in which there are valuable mineral deposits in form other than veins or lodes of quartz or other rock in place, was entered upon and located for the purposes of exploration and purchase on the 11<sup>th</sup> day June, 1987 by SUPERIOR COMPANIES, an Arizona Corporation, whose mailing address is P.O. Box 6497, Phoenix, Arizona 85005.

MC 272775

The general course of this claim is from the North to the South. This claim is 1320 feet in length and 660 feet in width. From the location monument, on which a copy of this notice is posted, the locator claims 10 feet in a South direction and 1310 feet in a North direction. The location monument for this claim is posted at the SE corner and within the boundaries of the claim, being 10 feet from the end line and 10 feet from the side line, and is further described as being within the NE Quarter of Section 10, Township 13 North, Range 5 East, Gila and Salt River Base and Meridian, in the Camp Verde Mining District, Yavapai County, State of Arizona.

This placer claim has been located with exterior limits conforming to the rectangular subdivision of the public lands survey of the United States and is described as the W1/2NW1/4NE1/4 of Section 10, T 13 N, R 5 E, G&SRB&M, Yavapai County, State of Arizona, containing 20 acres more or less.

The claim boundaries are marked by six (6) monuments, one at each corner and one at the center of each end line. Said monuments are further described as being wood posts, at least one and one-half (1 1/2) inches in cross section, projecting at least four (4) feet above the surface of the ground. All such monuments have been marked to identify the corner or end center of the claim or claims for which it was erected.

From the SE corner of this claim is monument of survey of the United States, situated at the corner common to Sections 3, 4, 9 and 10, Township 13 North, Range 5 East, Gila and Salt River Base and Meridian bears N 65° 01' W for approximately 3611'. This claim is further described in detail on the map which is filed herewith and incorporated by reference.

Dated and posted on the ground this 11<sup>th</sup> day of June, 1987.


Locator: SUPERIOR COMPANIES

By: [Signature]  
 For: DIETZ AND ASSOCIATES, Agent

RECEIVED  
 B.L.M. AZ STATE OFFICE  
 1987 AUG 13 AM 11:20  
 PHOENIX, ARIZONA  
 BOOK 1959 PAGE 944






**INSTRUMENT # 8730507**  
**OFFICIAL RECORDS OF**  
**YAVAPAI COUNTY**  
**PATSY C. JENNEY**  
**REQUEST OF:**  
**DIETZ & ASSOCIATES**  
**DATE: 08/04/87 TIME: 08:45**  
**FEE: 5.00**  
**BOOK 1959 PAGE 946 PAGES: 002**

MICROFILMED  
 INDEXED

When Recorded Return to:  
 DIETZ AND ASSOCIATES  
 4706 N. 31st Drive  
 Phoenix, AZ 85017

**LOCATION NOTICE**

**Placer Mining Claim**

\$	5	1	P	4	Co	5	St
Bk		Map		Pcl			

TO ALL WHOM IT MAY CONCERN: This Placer Mining Claim, known at the VERDE STAR #12-B placer claim, situated on land with mineral rights owned by the United States of America, and in which there are valuable mineral deposits in form other than veins or lodes of quartz or other rock in place, was entered upon and located for the purposes of exploration and purchase on the 11<sup>th</sup> day June, 1987 by SUPERIOR COMPANIES, an Arizona Corporation, whose mailing address is P.O. Box 6497, Phoenix, Arizona 85005.

The general course of this claim is from the North to the South. This claim is 1320 feet in length and 660 feet in width. From the location monument, on which a copy of this notice is posted, the locator claims 10 feet in a North direction and 1310 feet in a South direction. The location monument for this claim is posted at the NE corner and within the boundaries of the claim, being 10 feet from the end line and 10 feet from the side line, and is further described as being within the NE Quarter of Section 10, Township 13 North, Range 5 East, Gila and Salt River Base and Meridian, in the Camp Verde Mining District, Yavapai County, State of Arizona.

This placer claim has been located with exterior limits conforming to the rectangular subdivision of the public lands survey of the United States and is described as the W1/2SW1/4NE1/4 of Section 10, T 13 N, R 5 E, G&SRB&M, Yavapai County, State of Arizona, containing 20 acres more or less.

The claim boundaries are marked by six (6) monuments, one at each corner and one at the center of each end line. Said monuments are further described as being wood posts, at least one and one-half (1 1/2) inches in cross section, projecting at least four (4) feet above the surface of the ground. All such monuments have been marked to identify the corner or end center of the claim or claims for which it was erected.

From the NE corner of this claim is monument of survey of the United States, situated at the corner common to Sections 3, 4, 9 and 10, Township 13 North, Range 5 East, Gila and Salt River Base and Meridian bears N 65° 01' W for approximately 3611'. This claim is further described in detail on the map which is filed herewith and incorporated by reference.

Dated and posted on the ground this 11<sup>th</sup> day of June, 1987.

Locator: SUPERIOR COMPANIES

By:   
For: DIETZ AND ASSOCIATES, Agent

RECEIVED  
 B.L.M. AZ STATE OFFICE  
 1987 AUG 13 AM 9:25  
 PHOENIX, ARIZONA  
 BOOK 1959 PAGE 946

272776

# LOCATION MAP

## PLACER CLAIM

LOCATOR:

SUPERIOR COMPANIES  
P.O. Box 6497  
Phoenix, Arizona 85005

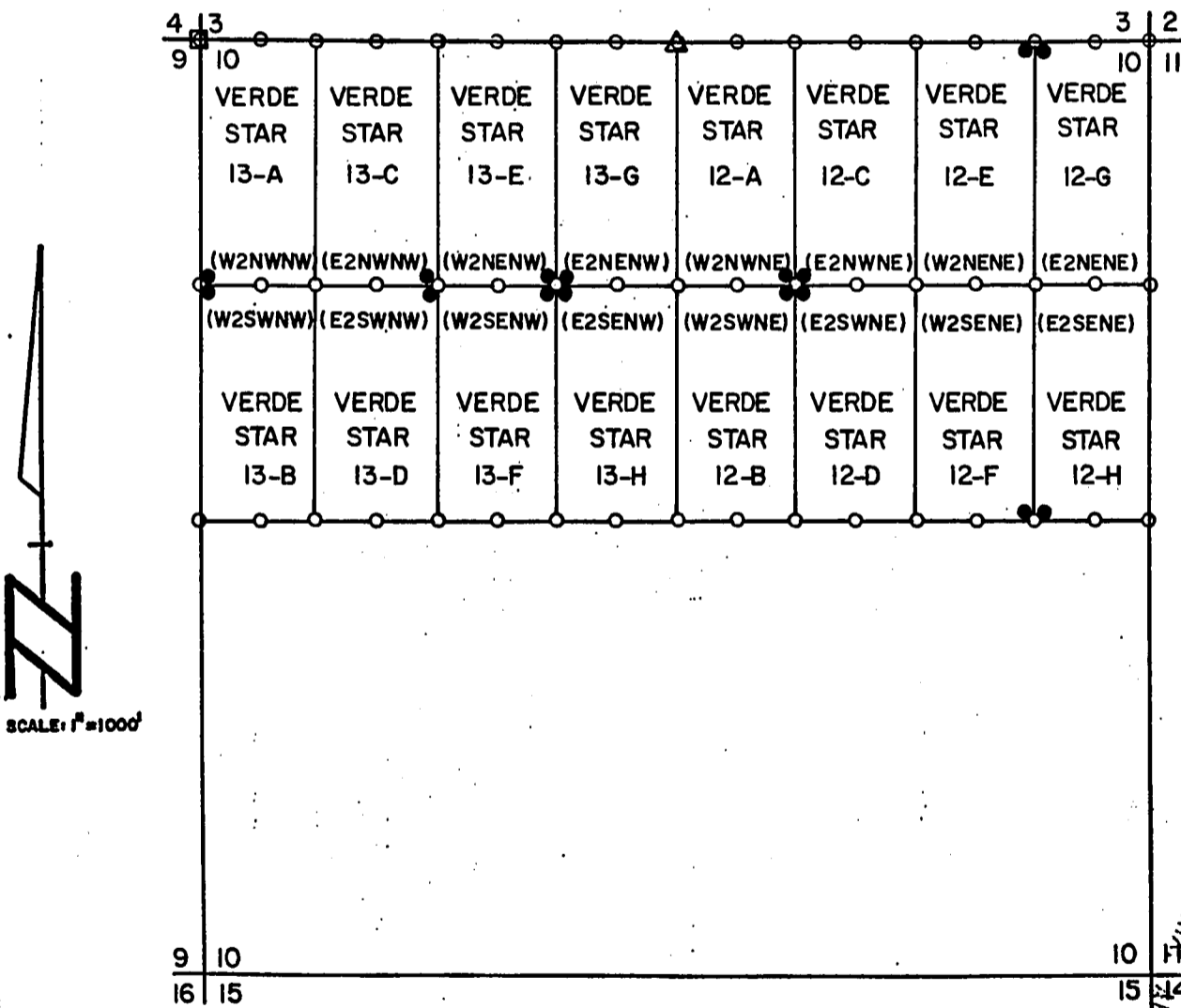
AGENT:

DIETZ & ASSOCIATES  
4706 N. 31st Drive  
Phoenix, AZ 85017

The type of corner and location monuments used are as follows:

- Cor 1, the Northeast corner: a 2" x 2" x 5' wood post;
  - Cor 2, the Southeast corner: a 2" x 2" x 5' wood post;
  - Cor 3, the South end center: a 2" x 2" x 5' wood post;
  - Cor 4, the Southwest corner: a 2" x 2" x 5' wood post;
  - Cor 5, the Northwest corner: a 2" x 2" x 5' wood post;
  - Cor 6, the North end center: a 2" x 2" x 5' wood post.
- Location monument is a 2" x 2" x 5' wood post.

This placer claim has been located with exterior limits conforming to the rectangular subdivision of the public lands survey of the United States and is described as:  $W\frac{1}{2}SW\frac{1}{4}NE\frac{1}{4}$   
Section 10, T 13 N, R 5 E, G.&S.R.B.&M.



○---Claim monument  
●---Location monument

□---Sec cor, GLO B.C. - found.  
△--- $\frac{1}{4}$  cor, GLO B.C. - found.

SECTION: 10, TOWNSHIP 13 NORTH, RANGE 5 EAST, G.&S.R.B.&M.  
MINING DISTRICT: CAMP VERDE, COUNTY: YAVAPAI, ARIZONA.


A MC 272776

RECEIVED  
BLM. AZ STATE OFFICE  
1987 AUG 13 AM 11:25  
PHOENIX, ARIZONA

INDEXED

MICROFILMED

When Recorded Return to:  
DIETZ AND ASSOCIATES  
4706 N. 31st Drive  
Phoenix, AZ 85017

	INSTRUMENT # 8730508		
	OFFICIAL RECORDS OF		
	YAVAPAI COUNTY		
	PATSY C. JENNEY		
REQUEST OF:			
DIETZ & ASSOCIATES			
DATE: 08/04/87 TIME: 08:45			
FEE: 5.00			
BOOK 1959 PAGE 948 PAGES: 002			

LOCATION NOTICE

Placer Mining Claim

\$ 5	1	P	4	Co	5	St
Bk		Map				Pcl

TO ALL WHOM IT MAY CONCERN: This Placer Mining Claim, known at the VERDE STAR #12-C placer claim, situated on land with mineral rights owned by the United States of America, and in which there are valuable mineral deposits in form other than veins or lodes of quartz or other rock in place, was entered upon and located for the purposes of exploration and purchase on the 11<sup>th</sup> day June, 1987 by SUPERIOR COMPANIES, an Arizona Corporation, whose mailing address is P.O. Box 6497, Phoenix, Arizona 85005.

The general course of this claim is from the North to the South. This claim is 1320 feet in length and 660 feet in width. From the location monument, on which a copy of this notice is posted, the locator claims 10 feet in a South direction and 1310 feet in a North direction. The location monument for this claim is posted at the SW corner and within the boundaries of the claim, being 10 feet from the end line and 10 feet from the side line, and is further described as being within the NE Quarter of Section 10, Township 13 North, Range 5 East, Gila and Salt River Base and Meridian, in the Camp Verde Mining District, Yavapai County, State of Arizona.

This placer claim has been located with exterior limits conforming to the rectangular subdivision of the public lands survey of the United States and is described as the E1/2NW1/4NE1/4 of Section 10, T 13 N, R 5 E, G&SRB&M, Yavapai County, State of Arizona, containing 20 acres more or less.

The claim boundaries are marked by six (6) monuments, one at each corner and one at the center of each end line. Said monuments are further described as being wood posts, at least one and one-half (1 1/2) inches in cross section, projecting at least four (4) feet above the surface of the ground. All such monuments have been marked to identify the corner or end center of the claim or claims for which it was erected.

From the SW corner of this claim is monument of the United States, situated at the corner common to Sections 3, 4, 9 and 10, Township 13 North, Range 5 East, Gila and Salt River Base and Meridian bears N 65° 01' approximately 3611'. This claim is further described in detail on the map which is filed herewith and incorporated by reference.

Dated and posted on the ground this 11<sup>th</sup> day of June, 1987.

Locator: SUPERIOR COMPANIES

By:   
For: DIETZ AND ASSOCIATES, Agent

RECEIVED  
 B.L.H. AS  
 272777  
 JUN 11 11:25 AM '87  
 PHOENIX, ARIZONA  
 COUNTY CLERK'S OFFICE

# LOCATION MAP

VERDE STAR 12-C  
**PLACER CLAIM**

LOCATOR:

SUPERIOR COMPANIES  
P.O. Box 6497  
Phoenix, Arizona 85005

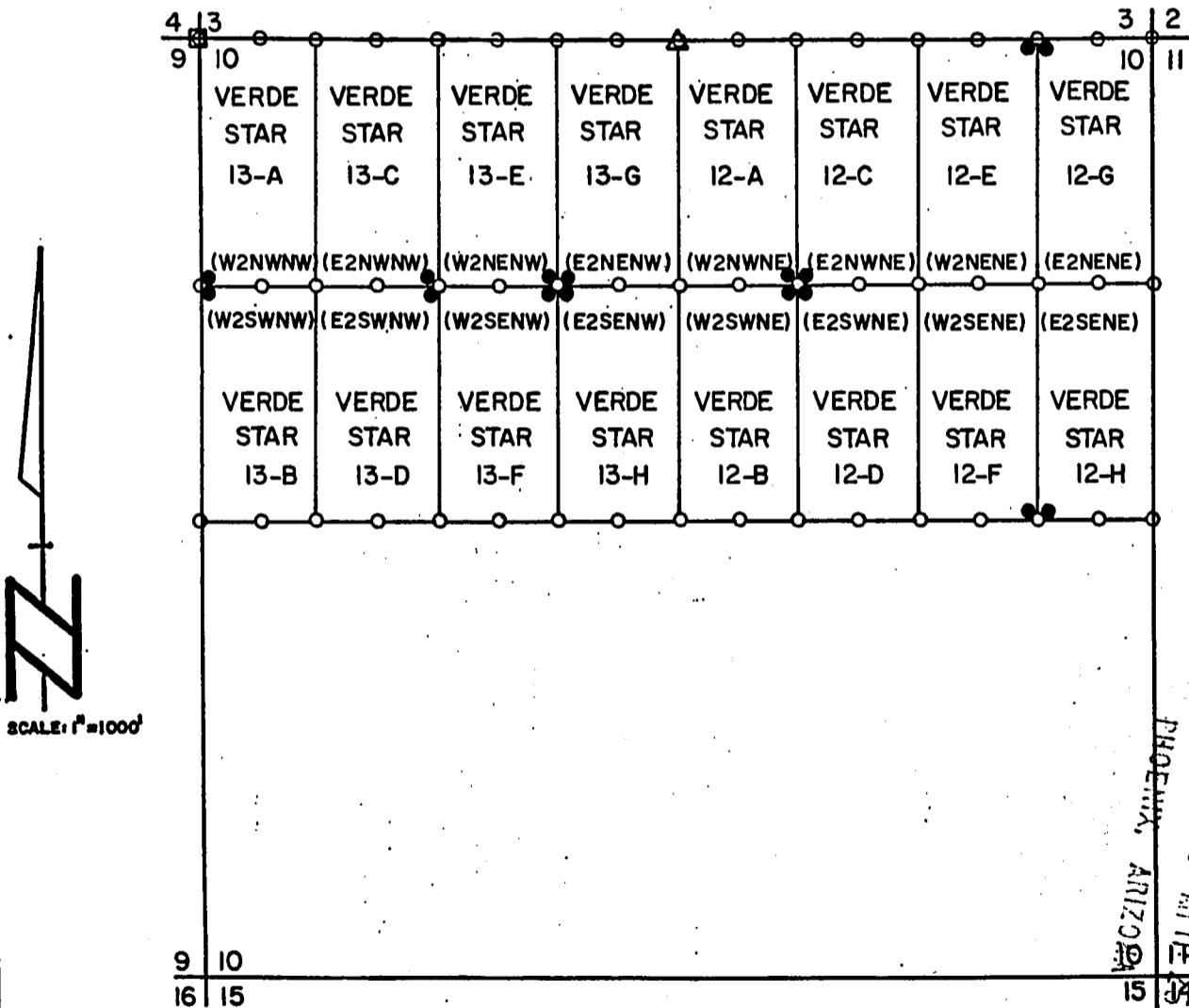
AGENT:

DIETZ & ASSOCIATES  
4706 N. 31st Drive  
Phoenix, AZ 85017

The type of corner and location monuments used are as follows:

- Cor 1, the Northeast corner: a 2" x 2" x 5' wood post;
  - Cor 2, the Southeast corner: a 2" x 2" x 5' wood post;
  - Cor 3, the South end center: a 2" x 2" x 5' wood post;
  - Cor 4, the Southwest corner: a 2" x 2" x 5' wood post;
  - Cor 5, the Northwest corner: a 2" x 2" x 5' wood post;
  - Cor 6, the North end center: a 2" x 2" x 5' wood post.
- Location monument is a 2" x 2" x 5' wood post.

This placer claim has been located with exterior limits conforming to the rectangular subdivision of the public lands survey of the United States and is described as: E $\frac{1}{2}$ NW $\frac{1}{2}$ NE $\frac{1}{2}$   
Section 10, T 13 N, R 5 E, G.&S.R.B.&M.




o---Claim monument  
●---Location monument

□---Sec cor, GLO B.C. - found.  
△--- $\frac{1}{4}$  cor, GLO B.C. - found.

SECTION: 10, TOWNSHIP 13 NORTH, RANGE 5 EAST, G.&S.R.B.&M.  
MINING DISTRICT: CAMP VERDE, COUNTY: YAVAPAI, ARIZONA.

MICROFILMED

	INSTRUMENT # 8730509		
	OFFICIAL RECORDS OF YAVAPAI COUNTY PATSY C. JENNEY		
REQUEST OF:			
DIETZ & ASSOCIATES			
DATE: 08/04/87	TIME: 08:45		
FEE: 5.00			
BOOK 1959	PAGE 950	PAGES: 002	

When Recorded Return to:  
 DIETZ AND ASSOCIATES  
 4706 N. 31st Drive INDEXED  
 Phoenix, AZ 85017

**LOCATION NOTICE**

**Placer Mining Claim**

\$	5	P	4	Co	5	St
Bk	Map			Pel		

TO ALL WHOM IT MAY CONCERN: This Placer Mining Claim, known at the VERDE STAR #12-D placer claim, situated on land with mineral rights owned by the United States of America, and in which there are valuable mineral deposits in form other than veins or lodes of quartz or other rock in place, was entered upon and located for the purposes of exploration and purchase on the 11<sup>th</sup> day June, 1987 by SUPERIOR COMPANIES, an Arizona Corporation, whose mailing address is P.O. Box 6497, Phoenix, Arizona 85005.

The general course of this claim is from the North to the South. This claim is 1320 feet in length and 660 feet in width. From the location monument, on which a copy of this notice is posted, the locator claims 10 feet in a North direction and 1310 feet in a South direction. The location monument for this claim is posted at the NW corner and within the boundaries of the claim, being 10 feet from the end line and 10 feet from the side line, and is further described as being within the NE Quarter of Section 10, Township 13 North, Range 5 East, Gila and Salt River Base and Meridian, in the Camp Verde Mining District, Yavapai County, State of Arizona.

This placer claim has been located with exterior limits conforming to the rectangular subdivision of the public lands survey of the United States and is described as the E1/2SW1/4NE1/4 of Section 10, T 13 N, R 5 E, G&SRB&M, Yavapai County, State of Arizona, containing 20 acres more or less.

The claim boundaries are marked by six (6) monuments, one at each corner and one at the center of each end line. Said monuments are further described as being wood posts, at least one and one-half (1 1/2) inches in cross section, projecting at least four (4) feet above the surface of the ground. All such monuments have been marked to identify the corner or end center of the claim or claims for which it was erected.

From the NW corner of this claim is monument of survey of the United States, situated at the corner common to Sections 3, 4, 9 and 10, Township 13 North, Range 5 East, Gila and Salt River Base and Meridian bears N 65° 00' 00" East of approximately 3611'. This claim is further described in detail on the map which is filed herewith and incorporated by reference.

Dated and posted on the ground this 11<sup>th</sup> day of June, 1987.

Locator: SUPERIOR COMPANIES  
 By:   
 For: DIETZ AND ASSOCIATES, Agent

A MC 272778

RECEIVED  
 B.L.M. ASSOCIATE OFFICE  
 PHOENIX, ARIZONA  
 JUN 11 11:25 AM '87

# LOCATION MAP

## VERDE STAR 1277 PLACER CLAIM

LOCATOR:

SUPERIOR COMPANIES  
P.O. Box 6497  
Phoenix, Arizona 85005

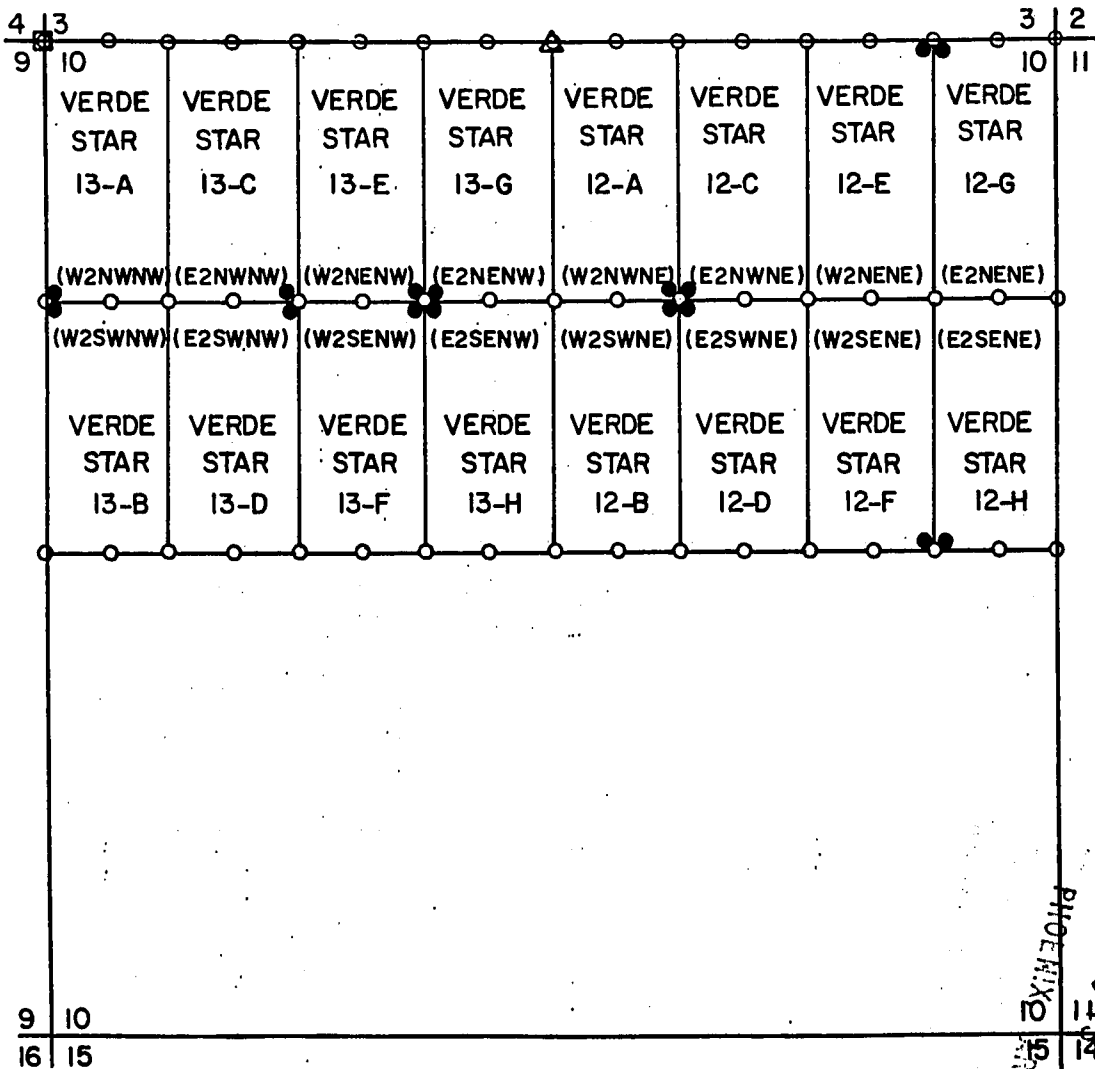
AGENT:

DIETZ & ASSOCIATES  
4706 N. 31st Drive  
Phoenix, AZ 85017

The type of corner and location monuments used are as follows:

- Cor 1, the Northeast corner: a 2" x 2" x 5' wood post;
  - Cor 2, the Southeast corner: a 2" x 2" x 5' wood post;
  - Cor 3, the South end center: a 2" x 2" x 5' wood post;
  - Cor 4, the Southwest corner: a 2" x 2" x 5' wood post;
  - Cor 5, the Northwest corner: a 2" x 2" x 5' wood post;
  - Cor 6, the North end center: a 2" x 2" x 5' wood post.
- Location monument is a 2" x 2" x 5' wood post.

This placer claim has been located with exterior limits conforming to the rectangular subdivision of the public lands survey of the United States and is described as:  $E\frac{1}{2}SW\frac{1}{4}NE\frac{1}{4}$   
Section 10, T 13 N, R 5 E, G.&S.R.B.&M.



○---Claim monument  
●---Location monument


□---Sec cor, GLO B.C. - found.  
△--- $\frac{1}{4}$  cor, GLO B.C. - found.

SECTION: 10, TOWNSHIP 13 NORTH, RANGE 5 EAST, G.&S.R.B.&M.  
MINING DISTRICT: CAMP VERDE, COUNTY: YAVAPAI, ARIZONA.

A MC 272778

RECEIVED  
B.L.M. AZ STATE OFFICE  
1987 AUG 18 AM 11:25  
PHOENIX ARIZONA

INDEXED  
MICROFILMED

	INSTRUMENT # 8730510	
	OFFICIAL RECORDS OF YAVAPAI COUNTY PATSY C. JENNEY	
REQUEST OF:		
DIETZ & ASSOCIATES		
DATE: 08/04/87 TIME: 08:45		
FEE: 5.00		
BOOK 1959 PAGE 952 PAGES: 002		

When Recorded Return to:  
DIETZ AND ASSOCIATES  
4706 N. 31st Drive  
Phoenix, AZ 85017

**LOCATION NOTICE**

**Placer Mining Claim**

\$ 5	1	P 4	Co 5	St
Bk		Map		Pcl

TO ALL WHOM IT MAY CONCERN: This Placer Mining Claim, known at the VERDE STAR #12-E placer claim, situated on land with mineral rights owned by the United States of America, and in which there are valuable mineral deposits in form other than veins or lodes of quartz or other rock in place, was entered upon and located for the purposes of exploration and purchase on the 13<sup>th</sup> day June, 1987 by SUPERIOR COMPANIES, an Arizona Corporation, whose mailing address is P.O. Box 6497, Phoenix, Arizona 85005.

MC 272779

The general course of this claim is from the North to the South. This claim is 1320 feet in length and 660 feet in width. From the location monument, on which a copy of this notice is posted, the locator claims 10 feet in a North direction and 1310 feet in a South direction. The location monument for this claim is posted at the NE corner and within the boundaries of the claim, being 10 feet from the end line and 10 feet from the side line, and is further described as being within the NE Quarter of Section 10, Township 13 North, Range 5 East, Gila and Salt River Base and Meridian, in the Camp Verde Mining District, Yavapai County, State of Arizona.

This placer claim has been located with exterior limits conforming to the rectangular subdivision of the public lands survey of the United States and is described as the W1/2NE1/4NE1/4 of Section 10, T 13 N, R 5 E, G&SRB&M, Yavapai County, State of Arizona, containing 20 acres more or less.

The claim boundaries are marked by six (6) monuments, one at each corner and one at the center of each end line. Said monuments are further described as being wood posts, at least one and one-half (1 1/2) inches in cross section, projecting at least four (4) feet above the surface of the ground. All such monuments have been marked to identify the corner or end center of the claim or claims for which it was erected.

From the NE corner of this claim is monument of survey of the United States, situated at the corner common to Sections 3, 4, 9 and 10, Township 13 North, Range 5 East, Gila and Salt River Base and Meridian bears N 85° 30' E for approximately 4701'. This claim is further described in detail on the map which is filed herewith and incorporated in reference.

Dated and posted on the ground this 13<sup>th</sup> day of August, 1987.

Locator: SUPERIOR COMPANIES

By: [Signature]  
For: DIETZ AND ASSOCIATES, Agent

RECEIVED  
BLANK & STAGE OFFICE  
JUL 13 4 11:25  
ARIZONA



# LOCATION MAP

## VERDE STAR 12-E PLACER CLAIM

LOCATOR:

SUPERIOR COMPANIES  
P.O. Box 6497  
Phoenix, Arizona 85005

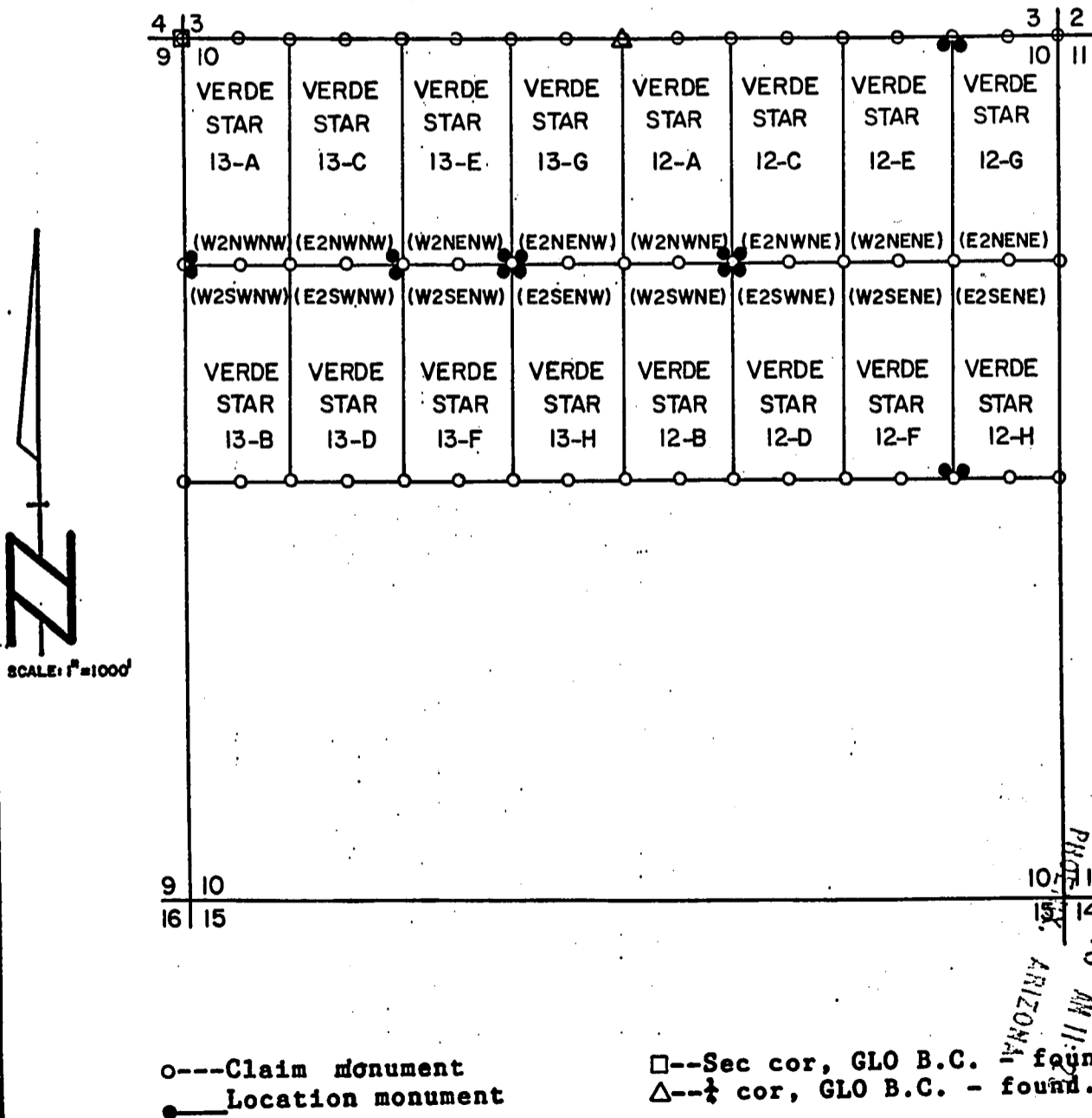
AGENT:

DIETZ & ASSOCIATES  
4706 N. 31st Drive  
Phoenix, AZ 85017

The type of corner and location monuments used are as follows:

- Cor 1, the Northeast corner: a 2" x 2" x 5' wood post;
  - Cor 2, the Southeast corner: a 2" x 2" x 5' wood post;
  - Cor 3, the South end center: a 2" x 2" x 5' wood post;
  - Cor 4, the Southwest corner: a 2" x 2" x 5' wood post;
  - Cor 5, the Northwest corner: a 2" x 2" x 5' wood post;
  - Cor 6, the North end center: a 2" x 2" x 5' wood post.
- Location monument is a 2" x 2" x 5' wood post.

This placer claim has been located with exterior limits conforming to the rectangular subdivision of the public lands survey of the United States and is described as: W $\frac{1}{2}$ NE $\frac{1}{4}$ NE $\frac{1}{4}$   
Section 10, T 13 N, R 5 E, G.&S.R.B.&M.



SECTION: 10, TOWNSHIP 13 NORTH, RANGE 5 EAST, G.&S.R.B.&M.  
MINING DISTRICT: CAMP VERDE, COUNTY: YAVAPAI, ARIZONA.

INDEXED

MICROFILMED



INSTRUMENT # 8730511  
OFFICIAL RECORDS OF  
YAVAPAI COUNTY  
PATSY C. JENNEY

REQUEST OF:

DIETZ & ASSOCIATES

DATE: 08/04/87 TIME: 08:45

FEE: 5.00

BOOK 1959 PAGE 954 PAGES: 002

When Recorded Return to:  
DIETZ AND ASSOCIATES  
4706 N. 31st Drive  
Phoenix, AZ 85017

LOCATION NOTICE

Placer Mining Claim

\$	5	1	P	4	Co	5	St
Bk		Map					Pcl

TO ALL WHOM IT MAY CONCERN: This Placer Mining Claim, known at the VERDE STAR #12-F placer claim, situated on land with mineral rights owned by the United States of America, and in which there are valuable mineral deposits in form other than veins or lodes of quartz or other rock in place, was entered upon and located for the purposes of exploration and purchase on the 13<sup>th</sup> day June, 1987 by SUPERIOR COMPANIES, an Arizona Corporation, whose mailing address is P.O. Box 6497, Phoenix, Arizona 85005.

The general course of this claim is from the North to the South. This claim is 1320 feet in length and 660 feet in width. From the location monument, on which a copy of this notice is posted, the locator claims 10 feet in a South direction and 1310 feet in a North direction. The location monument for this claim is posted at the SE corner and within the boundaries of the claim, being 10 feet from the end line and 10 feet from the side line, and is further described as being within the NE Quarter of Section 10, Township 13 North, Range 5 East, Gila and Salt River Base and Meridian, in the Camp Verde Mining District, Yavapai County, State of Arizona.

This placer claim has been located with exterior limits conforming to the rectangular subdivision of the public lands survey of the United States and is described as the W1/2SE1/4NE1/4 of Section 10, T 13 N, R 5 E, G&SRB&M, Yavapai County, State of Arizona, containing 20 acres more or less.

The claim boundaries are marked by six (6) monuments, one at each corner and one at the center of each end line. Said monuments are further described as being wood posts, at least one and one-half (1 1/2) inches in cross section, projecting at least four (4) feet above the surface of the ground. All such monuments have been marked to identify the corner or end center of the claim or claims for which it was erected.

From the SE corner of this claim is monument of survey of the United States, situated at the corner common to Sections 3, 4, 9 and 10, Township 13 North, Range 5 East, Gila and Salt River Base and Meridian bears N 59° 29' 00" W for approximately 5346'. This claim is further described in detail on the map which is filed herewith and incorporated by reference.

Dated and posted on the ground this 13<sup>th</sup> day of June, 1987.

Locator: SUPERIOR COMPANIES

By: [Signature]  
For: DIETZ AND ASSOCIATES, Agent

RECEIVED  
B.L.H. AZ STATE OFFICE  
JUN 13 1987  
11:25 AM  
PHOENIX, ARIZONA

A MC 272780



MICROFILMED

RECORDED YAVAPAI COUNTY ARIZONA

INSTRUMENT # 8730512  
 OFFICIAL RECORDS OF  
 YAVAPAI COUNTY  
 PATSY C. JENNEY  
 REQUEST OF:  
 DIETZ & ASSOCIATES  
 DATE: 08/04/87 TIME: 08:45  
 FEE: 5.00  
 BOOK 1959 PAGE 956 PAGES: 002

When Recorded Return to: **INDEXED**  
 DIETZ AND ASSOCIATES  
 4706 N. 31st Drive  
 Phoenix, AZ 85017

**LOCATION NOTICE**

Placer Mining Claim

\$	5	1	P	4	Co	5	st
Bk		Map					Pcl

TO ALL WHOM IT MAY CONCERN: This Placer Mining Claim, known at the VERDE STAR #12-G placer claim, situated on land with mineral rights owned by the United States of America, and in which there are valuable mineral deposits in form other than veins or lodes of quartz or other rock in place, was entered upon and located for the purposes of exploration and purchase on the 13<sup>th</sup> day June, 1987 by SUPERIOR COMPANIES, an Arizona Corporation, whose mailing address is P.O. Box 6497, Phoenix, Arizona 85005.

A MC 272781

The general course of this claim is from the North to the South. This claim is 1320 feet in length and 660 feet in width. From the location monument, on which a copy of this notice is posted, the locator claims 10 feet in a North direction and 1310 feet in a South direction. The location monument for this claim is posted at the NW corner and within the boundaries of the claim, being 10 feet from the end line and 10 feet from the side line, and is further described as being within the NE Quarter of Section 10, Township 13 North, Range 5 East, Gila and Salt River Base and Meridian, in the Camp Verde Mining District, Yavapai County, State of Arizona.

This placer claim has been located with exterior limits conforming to the rectangular subdivision of the public lands survey of the United States and is described as the E1/2NE1/4NE1/4 of Section 10, T 13 N, R 5 E, G&SRB&M, Yavapai County, State of Arizona, containing 20 acres more or less.

The claim boundaries are marked by six (6) monuments, one at each corner and one at the center of each end line. Said monuments are further described as being wood posts, at least one and one-half (1 1/2) inches in cross section, projecting at least four (4) feet above the surface of the ground. All such monuments have been marked to identify the corner or end center of the claim or claims for which it was erected.

From the NW corner of this claim is monument of survey of the United States, situated at the corner common to Sections 3, 4, 9 and 10, Township 13 North, Range 5 East, Gila and Salt River Base and Meridian bears N 85° 35' W for approximately 4701'. This claim is further described in detail on the map which is filed herewith and incorporated by reference.

Dated and posted on the ground this 13<sup>th</sup> day 1987.

Locator: SUPERIOR COMPANIES

By: [Signature]  
 For: DIETZ AND ASSOCIATES, Agent

RECEIVED  
 B.L.M. AZ STATE OFFICE  
 1987 AUG 13 AM 11:26  
 PHOENIX, ARIZONA

# LOCATION MAP

## VERDE STAR 12-G PLACER CLAIM

LOCATOR:

SUPERIOR COMPANIES  
P.O. Box 6497  
Phoenix, Arizona 85005

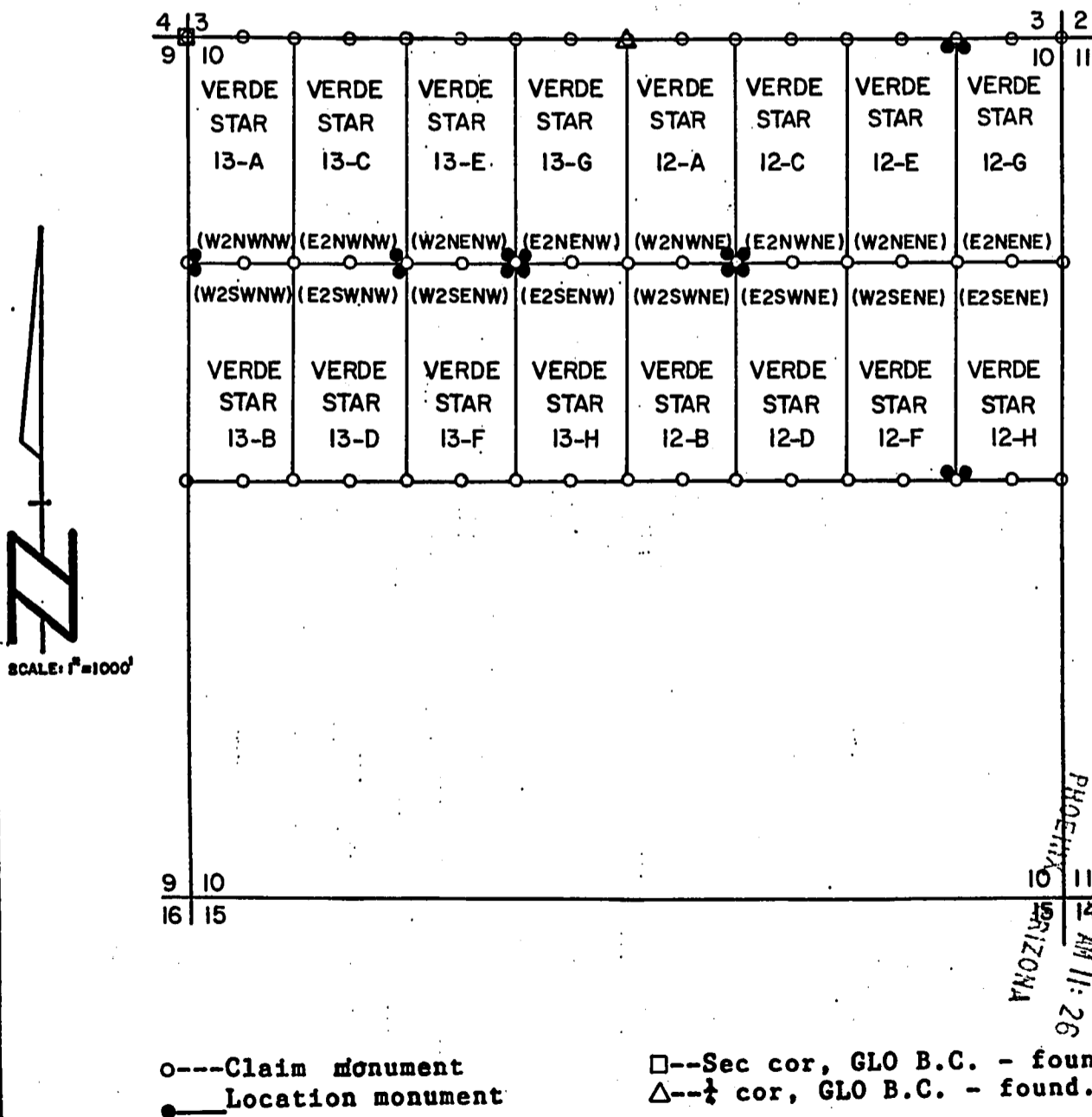
AGENT:

DIETZ & ASSOCIATES  
4706 N. 31st Drive  
Phoenix, AZ 85017

The type of corner and location monuments used are as follows:


Cor 1, the Northeast corner: a 2" x 2" x 5' wood post;  
Cor 2, the Southeast corner: a 2" x 2" x 5' wood post;  
Cor 3, the South end center: a 2" x 2" x 5' wood post;  
Cor 4, the Southwest corner: a 2" x 2" x 5' wood post;  
Cor 5, the Northwest corner: a 2" x 2" x 5' wood post;  
Cor 6, the North end center: a 2" x 2" x 5' wood post.  
Location monument is a 2" x 2" x 5' wood post.

This placer claim has been located with exterior limits conforming to the rectangular subdivision of the public lands survey of the United States and is described as:  $E\frac{1}{2}NE\frac{1}{2}NE\frac{1}{2}$  Section 10, T 13 N, R 5 E, G.&S.R.B.&M.



SECTION: 10, TOWNSHIP 13 NORTH, RANGE 5 EAST, G.&S.R.B.&M.  
MINING DISTRICT: CAMP VERDE, COUNTY: YAVAPAI, ARIZONA.

MICROFILMED

	INSTRUMENT # 8730513	
	OFFICIAL RECORDS OF	
	YAVAPAI COUNTY	
	PATSY C. JENNEY	
REQUEST OF:		
DIETZ & ASSOCIATES		
DATE: 08/04/87 TIME: 08:45		
FEE: 5.00		
BOOK 1959 PAGE 958 PAGES: 002		

When Recorded Return to:  
 DIETZ AND ASSOCIATES  
 4706 N. 31st Drive  
 Phoenix, AZ 85017

INDEXED

**LOCATION NOTICE**

Placer Mining Claim

\$ 5.00	Cr	5.00
Bk	Map	Per

TO ALL WHOM IT MAY CONCERN: This Placer Mining Claim, known at the VERDE STAR #12-H placer claim, situated on land with mineral rights owned by the United States of America, and in which there are valuable mineral deposits in form other than veins or lodes of quartz or other rock in place, was entered upon and located for the purposes of exploration and purchase on the 13<sup>th</sup> day June, 1987 by SUPERIOR COMPANIES, an Arizona Corporation, whose mailing address is P.O. Box 6497, Phoenix, Arizona 85005.

The general course of this claim is from the North to the South. This claim is 1320 feet in length and 660 feet in width. From the location monument, on which a copy of this notice is posted, the locator claims 10 feet in a South direction and 1310 feet in a North direction. The location monument for this claim is posted at the SW corner and within the boundaries of the claim, being 10 feet from the end line and 10 feet from the side line, and is further described as being within the NE Quarter of Section 10, Township 13 North, Range 5 East, Gila and Salt River Base and Meridian, in the Camp Verde Mining District, Yavapai County, State of Arizona.

This placer claim has been located with exterior limits conforming to the rectangular subdivision of the public lands survey of the United States and is described as the E1/2SE1/4NE1/4 of Section 10, T 13 N, R 5 E, G&SRB&M, Yavapai County, State of Arizona, containing 20 acres more or less.

The claim boundaries are marked by six (6) monuments, one at each corner and one at the center of each end line. Said monuments are further described as being wood posts, at least one and one-half (1 1/2) inches in cross section, projecting at least four (4) feet above the surface of the ground. All such monuments have been marked to identify the corner or end center of the claim or claims for which it was erected.

From the SW corner of this claim is monument of survey of the United States, situated at the corner common to Sections 3, 4, 9 and 10, Township 13 North, Range 5 East, Gila and Salt River Base and Meridian bears N 59° 39' 00" E approximately 5346'. This claim is further described in detail on the map which is filed herewith and incorporated by reference.

Dated and posted on the ground this 13<sup>th</sup> day of June, 1987.

Locator: SUPERIOR COMPANIES

By: [Signature]  
 For: DIETZ AND ASSOCIATES, Agent

RECEIVED  
 JUN 13 AM 11:26  
 STATE OFFICE  
 PHOENIX, ARIZONA

A MC 272782

# LOCATION MAP

## VERDE STAR 12-H PLACER CLAIM

LOCATOR:

SUPERIOR COMPANIES  
P.O. Box 6497  
Phoenix, Arizona 85005

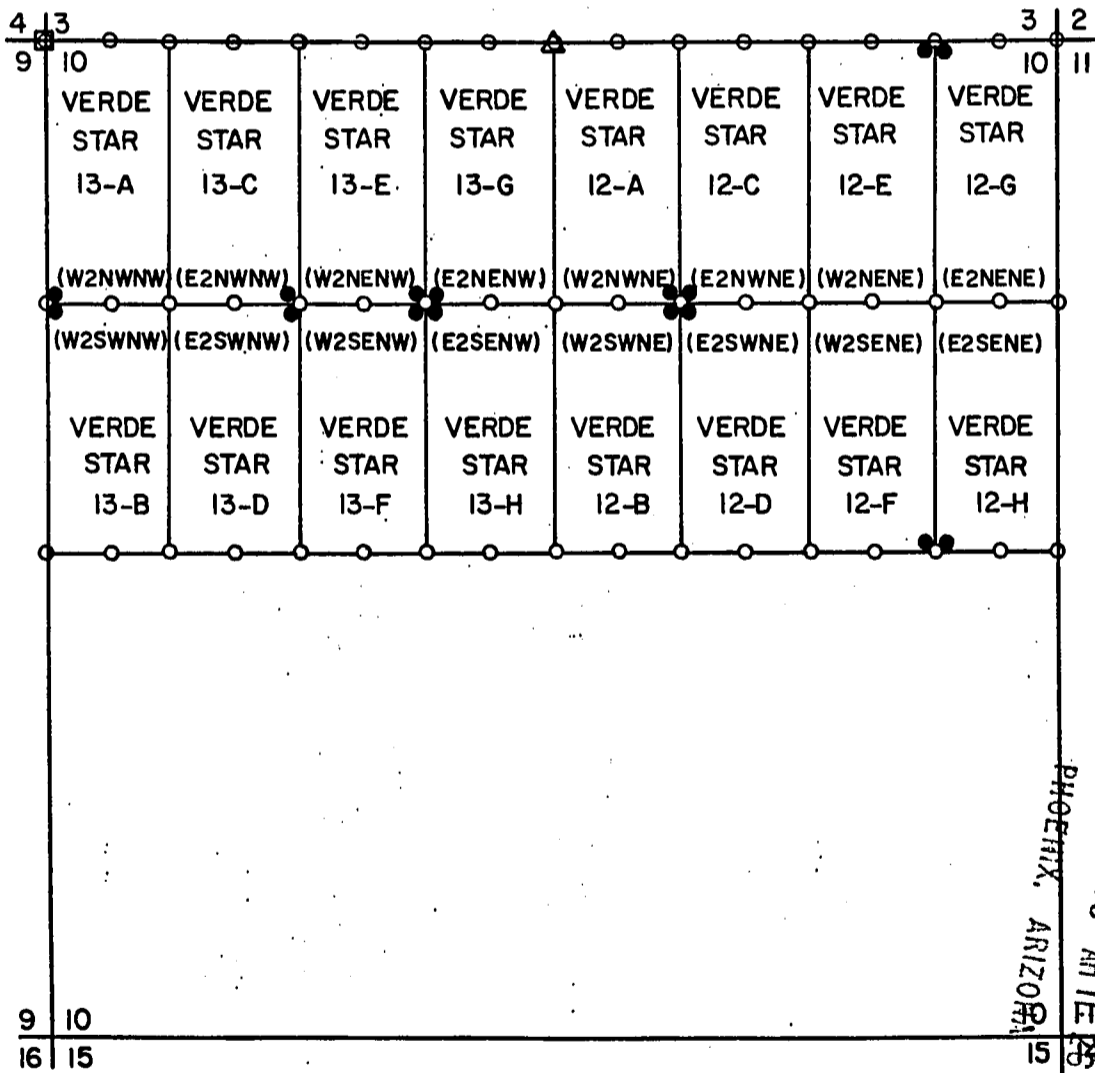
AGENT:

DIETZ & ASSOCIATES  
4706 N. 31st Drive  
Phoenix, AZ 85017

The type of corner and location monuments used are as follows:

- Cor 1, the Northeast corner: a 2" x 2" x 5' wood post;
  - Cor 2, the Southeast corner: a 2" x 2" x 5' wood post;
  - Cor 3, the South end center: a 2" x 2" x 5' wood post;
  - Cor 4, the Southwest corner: a 2" x 2" x 5' wood post;
  - Cor 5, the Northwest corner: a 2" x 2" x 5' wood post;
  - Cor 6, the North end center: a 2" x 2" x 5' wood post.
- Location monument is a 2" x 2" x 5' wood post.

This placer claim has been located with exterior limits conforming to the rectangular subdivision of the public lands survey of the United States and is described as: E $\frac{1}{2}$ SE $\frac{1}{4}$ NE $\frac{1}{4}$   
Section 10, T 13 N, R 5 E, G.&S.R.B.&M.



SCALE: 1" = 1000'

RECEIVED  
 B.L.M. AZ STATE OFFICE  
 1987 AUG 13 AM 11:25  
 PHOENIX, ARIZONA

- Claim monument
- Location monument
- Sec cor, GLO B.C. - found.
- △--- $\frac{1}{4}$  cor, GLO B.C. - found.

SECTION: 10, TOWNSHIP 13 NORTH, RANGE 5 EAST, G.&S.R.B.&M.  
 MINING DISTRICT: CAMP VERDE, COUNTY: YAVAPAI, ARIZONA.

MC 272702

MICROFILMED



INSTRUMENT # 8730514  
OFFICIAL RECORDS OF  
YAVAPAI COUNTY

REQUEST OF:

DIETZ & ASSOCIATES

DATE: 08/04/87 TIME: 08:45

FEE: 5.00

BOOK 1959 PAGE 960 PAGES: 002

When Recorded Return to:  
DIETZ AND ASSOCIATES  
4706 N. 31st Drive  
Phoenix, AZ 85017

INDEXED

LOCATION NOTICE

Placer Mining Claim

\$	5	1	P	4	Co	5	St
Bk		Map					Pcl

TO ALL WHOM IT MAY CONCERN: This Placer Mining Claim, known at the VERDE STAR #13-A placer claim, situated on land with mineral rights owned by the United States of America, and in which there are valuable mineral deposits in form other than veins or lodes of quartz or other rock in place, was entered upon and located for the purposes of exploration and purchase on the 17<sup>th</sup> day June, 1987 by SUPERIOR COMPANIES, an Arizona Corporation, whose mailing address is P.O. Box 6497, Phoenix, Arizona 85005.

The general course of this claim is from the North to the South. This claim is 1320 feet in length and 660 feet in width. From the location monument, on which a copy of this notice is posted, the locator claims 10 feet in a South direction and 1310 feet in a North direction. The location monument for this claim is posted at the SW corner and within the boundaries of the claim, being 10 feet from the end line and 10 feet from the side line, and is further described as being within the NW Quarter of Section 10, Township 13 North, Range 5 East, Gila and Salt River Base and Meridian, in the Camp Verde Mining District, Yavapai County, State of Arizona.

This placer claim has been located with exterior limits conforming to the rectangular subdivision of the public lands survey of the United States and is described as the W1/2NW1/4NW1/4 of Section 10, T 13 N, R 5 E, G&SRB&M, Yavapai County, State of Arizona, containing 20 acres more or less.

The claim boundaries are marked by six (6) monuments, one at each corner and one at the center of each end line. Said monuments are further described as being wood posts, at least one and one-half (1 1/2) inches in cross section, projecting at least four (4) feet above the surface of the ground. All such monuments have been marked to identify the corner or end center of the claim or claims for which it was erected.

From the SW corner of this claim is monument of survey of the United States, situated at the corner common to Sections 3, 4, 9 and 10, Township 13 North, Range 5 East, Gila and Salt River Base and Meridian bears N 02° 06' E for approximately 1338'. This claim is further described in detail on the map which is filed herewith and incorporated by reference.

Dated and posted on the ground this 17<sup>th</sup> day of June 1987.

Locator: SUPERIOR COMPANIES

By: [Signature]  
For: DIETZ AND ASSOCIATES, Agent

RECEIVED  
AZ STATE OFFICE  
AUG 11 1987  
AM 11:26  
PHOENIX, ARIZONA

MC 272783



# LOCATION MAP

## VERDE STAR 13-A PLACER CLAIM

LOCATOR:

SUPERIOR COMPANIES  
P.O. Box 6497  
Phoenix, Arizona 85005

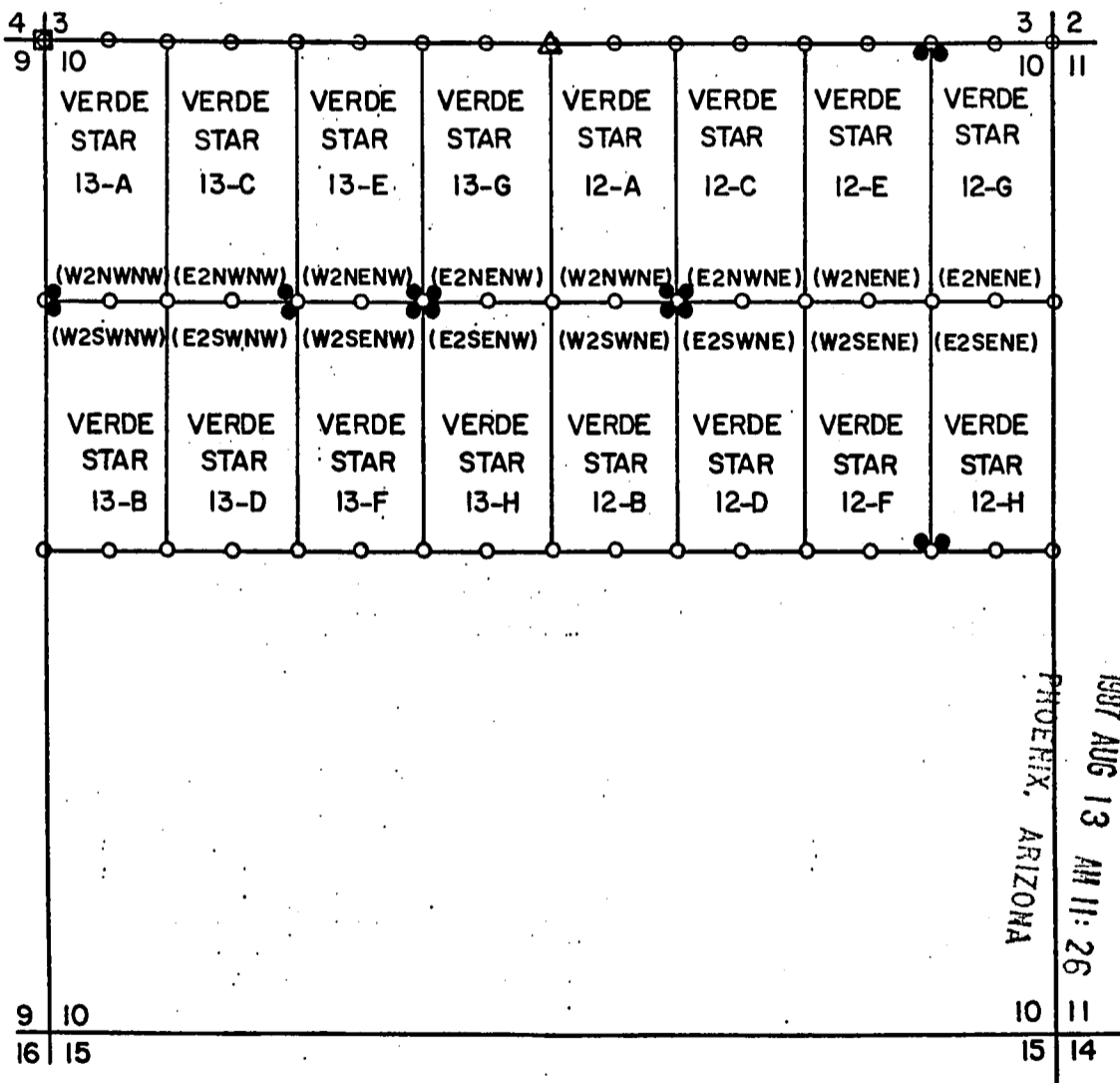
AGENT:

DIETZ & ASSOCIATES  
4706 N. 31st Drive  
Phoenix, AZ 85017

The type of corner and location monuments used are as follows:

- Cor 1, the Northeast corner: a 2" x 2" x 5' wood post;
  - Cor 2, the Southeast corner: a 2" x 2" x 5' wood post;
  - Cor 3, the South end center: a 2" x 2" x 5' wood post;
  - Cor 4, the Southwest corner: a 2" x 2" x 5' wood post;
  - Cor 5, the Northwest corner: a 2" x 2" x 5' wood post;
  - Cor 6, the North end center: a 2" x 2" x 5' wood post.
- Location monument is a 2" x 2" x 5' wood post.

This placer claim has been located with exterior limits conforming to the rectangular subdivision of the public lands survey of the United States and is described as:  $W\frac{1}{2}NW\frac{1}{4}NW\frac{1}{4}$   
Section 10, T 13 N, R 5 E, G.&S.R.B.&M.




o---Claim monument  
Location monument

□---Sec cor, GLO B.C. - found.  
△--- $\frac{1}{4}$  cor, GLO B.C. - found.

SECTION: 10, TOWNSHIP 13 NORTH, RANGE 5 EAST, G.&S.R.B.&M.  
MINING DISTRICT: CAMP VERDE, COUNTY: YAVAPAI, ARIZONA.

MICROFILMED


 INSTRUMENT # 8730515  
 OFFICIAL RECORDS OF  
 YAVAPAI COUNTY  
 PATSY C. JENNEY  
 REQUEST OF:  
 DIETZ & ASSOCIATES  
 DATE: 08/04/87 TIME: 08:45  
 FEE: 5.00  
 BOOK 1959 PAGE 962 PAGES: 002

When Recorded Return to:  
 DIETZ AND ASSOCIATES  
 4706 N. 31st Drive  
 Phoenix, AZ 85017 INDEXED

LOCATION NOTICE

Placer Mining Claim

\$ 5.00  
 Bk \_\_\_\_\_  
 \_\_\_\_\_

TO ALL WHOM IT MAY CONCERN: This Placer Mining Claim, known at the VERDE STAR #13-B placer claim, situated on land with mineral rights owned by the United States of America, and in which there are valuable mineral deposits in form other than veins or lodes of quartz or other rock in place, was entered upon and located for the purposes of exploration and purchase on the 17<sup>th</sup> day June, 1987 by SUPERIOR COMPANIES, an Arizona Corporation, whose mailing address is P.O. Box 6497, Phoenix, Arizona 85005.

A MC 272784

The general course of this claim is from the North to the South. This claim is 1320 feet in length and 660 feet in width. From the location monument, on which a copy of this notice is posted, the locator claims 10 feet in a North direction and 1310 feet in a South direction. The location monument for this claim is posted at the NW corner and within the boundaries of the claim, being 10 feet from the end line and 10 feet from the side line, and is further described as being within the NW Quarter of Section 10, Township 13 North, Range 5 East, Gila and Salt River Base and Meridian, in the Camp Verde Mining District, Yavapai County, State of Arizona.

This placer claim has been located with exterior limits conforming to the rectangular subdivision of the public lands survey of the United States and is described as the W1/2SW1/4NW1/4 of Section 10, T 13 N, R 5 E, G&SRB&M, Yavapai County, State of Arizona, containing 20 acres more or less.

The claim boundaries are marked by six (6) monuments, one at each corner and one at the center of each end line. Said monuments are further described as being wood posts, at least one and one-half (1 1/2) inches in cross section, projecting at least four (4) feet above the surface of the ground. All such monuments have been marked to identify the corner or end center of the claim or claims for which it was erected.

From the NW corner of this claim is monument of survey of the United States, situated at the corner common to Sections 3, 4, 9 and 10, Township 13 North, Range 5 East, Gila and Salt River Base and Meridian bears N 02° 06' W for approximately 1338'. This claim is further described in detail on the map which is filed herewith and incorporated by reference.

Dated and posted on the ground this 17<sup>th</sup> day of June, 1987.

Locator: SUPERIOR COMPANIES

By:   
 For: DIETZ AND ASSOCIATES, Agent

RECEIVED  
 P.L.M. AZ STATE OFFICE  
 PHOENIX, ARIZONA  
 1987 AUG 13 AM 11:22

BOOK 1959 PAGE 962

# LOCATION MAP

## VERDE STAR 1959 PLACER CLAIM

LOCATOR:

SUPERIOR COMPANIES  
P.O. Box 6497  
Phoenix, Arizona 85005

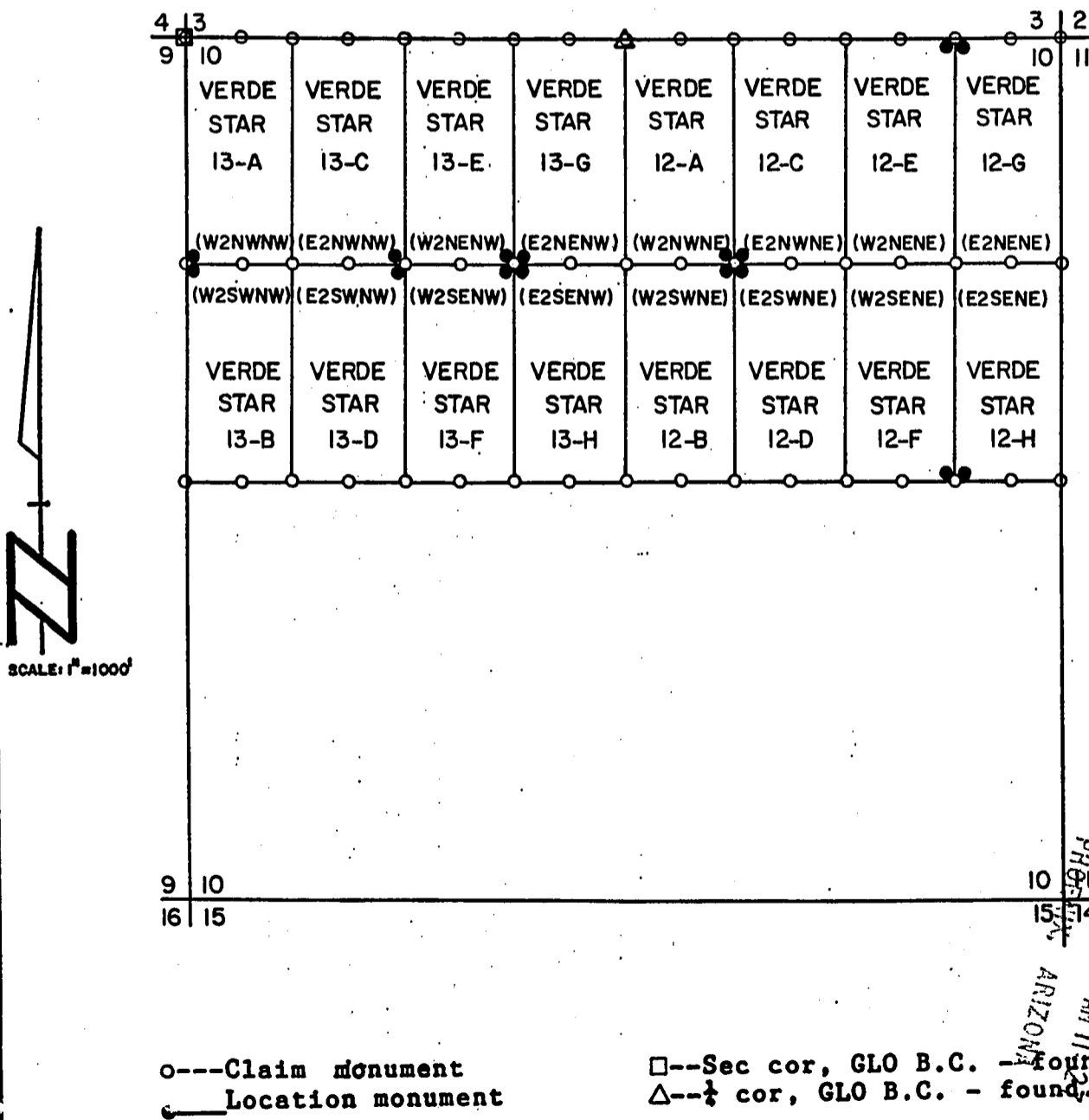
AGENT:

DIETZ & ASSOCIATES  
4706 N. 31st Drive  
Phoenix, AZ 85017

The type of corner and location monuments used are as follows:

- Cor 1, the Northeast corner: a 2" x 2" x 5' wood post;
  - Cor 2, the Southeast corner: a 2" x 2" x 5' wood post;
  - Cor 3, the South end center: a 2" x 2" x 5' wood post;
  - Cor 4, the Southwest corner: a 2" x 2" x 5' wood post;
  - Cor 5, the Northwest corner: a 2" x 2" x 5' wood post;
  - Cor 6, the North end center: a 2" x 2" x 5' wood post.
- Location monument is a 2" x 2" x 5' wood post.

This placer claim has been located with exterior limits conforming to the rectangular subdivision of the public lands survey of the United States and is described as: W $\frac{1}{2}$ SW $\frac{1}{2}$ NW $\frac{1}{2}$   
Section 10, T 13 N, R 5 E, G.&S.R.B.&M.



SECTION: 10, TOWNSHIP 13 NORTH, RANGE 5 EAST, G.&S.R.B.&M.  
MINING DISTRICT: CAMP VERDE, COUNTY: YAVAPAI, ARIZONA.

M 272794

RECEIVED  
B.L.M. AZ STATE OFFICE  
1987 AUG 13 AM 11:22  
PHOENIX, ARIZONA



INSTRUMENT # 8730516  
 OFFICIAL RECORDS OF  
 YAVAPAI COUNTY  
 PATSY C. JENNEY  
 REQUEST OF:

MICROFILMED

DIETZ & ASSOCIATES  
 DATE: 08/04/87 TIME: 08:45  
 FEE: 5.00  
 BOOK 1959 PAGE 964 PAGES: 002

When Recorded Return to:  
 DIETZ AND ASSOCIATES  
 4706 N. 31st Drive  
 Phoenix, AZ 85017

INDEXED

LOCATION NOTICE

\$	510	P	14	Co	5	St
Bk		Map				Pcl

Placer Mining Claim

TO ALL WHOM IT MAY CONCERN: This Placer Mining Claim, known at the VERDE STAR #13-C placer claim, situated on land with mineral rights owned by the United States of America, and in which there are valuable mineral deposits in form other than veins or lodes of quartz or other rock in place, was entered upon and located for the purposes of exploration and purchase on the 17<sup>th</sup> day June, 1987 by SUPERIOR COMPANIES, an Arizona Corporation, whose mailing address is P.O. Box 6497, Phoenix, Arizona 85005.

The general course of this claim is from the North to the South. This claim is 1320 feet in length and 660 feet in width. From the location monument, on which a copy of this notice is posted, the locator claims 10 feet in a South direction and 1310 feet in a North direction. The location monument for this claim is posted at the SE corner and within the boundaries of the claim, being 10 feet from the end line and 10 feet from the side line, and is further described as being within the NW Quarter of Section 10, Township 13 North, Range 5 East, Gila and Salt River Base and Meridian, in the Camp Verde Mining District, Yavapai County, State of Arizona.

This placer claim has been located with exterior limits conforming to the rectangular subdivision of the public lands survey of the United States and is described as the E1/2NW1/4NW1/4 of Section 10, T 13 N, R 5 E, G&SRB&M, Yavapai County, State of Arizona, containing 20 acres more or less.

The claim boundaries are marked by six (6) monuments, one at each corner and one at the center of each end line. Said monuments are further described as being wood posts, at least one and one-half (1 1/2) inches in cross section, projecting at least four (4) feet above the surface of the ground. All such monuments have been marked to identify the corner or end center of the claim or claims for which they were erected.

From the SE corner of this claim is monument of the United States, situated at the corner common Sections 3, 4, 9 and 10, Township 13 North, Range 5 East, Gila and Salt River Base and Meridian bears N 41° approximately 1906'. This claim is further described in detail on the map which is filed herewith and incorporated by reference.

Dated and posted on the ground this 17<sup>th</sup> day of June, 1987.

Locator: SUPERIOR COMPANIES

By:   
 For: DIETZ AND ASSOCIATES, Agent

A MC 272785

RECEIVED  
 B. H. AZ  
 1987 AUG 11 11:27 AM  
 PHOENIX

# LOCATION MAP

VERDE STAR 13-C  
**PLACER CLAIM**

**LOCATOR:**

SUPERIOR COMPANIES  
P.O. Box 6497  
Phoenix, Arizona 85005

**AGENT:**

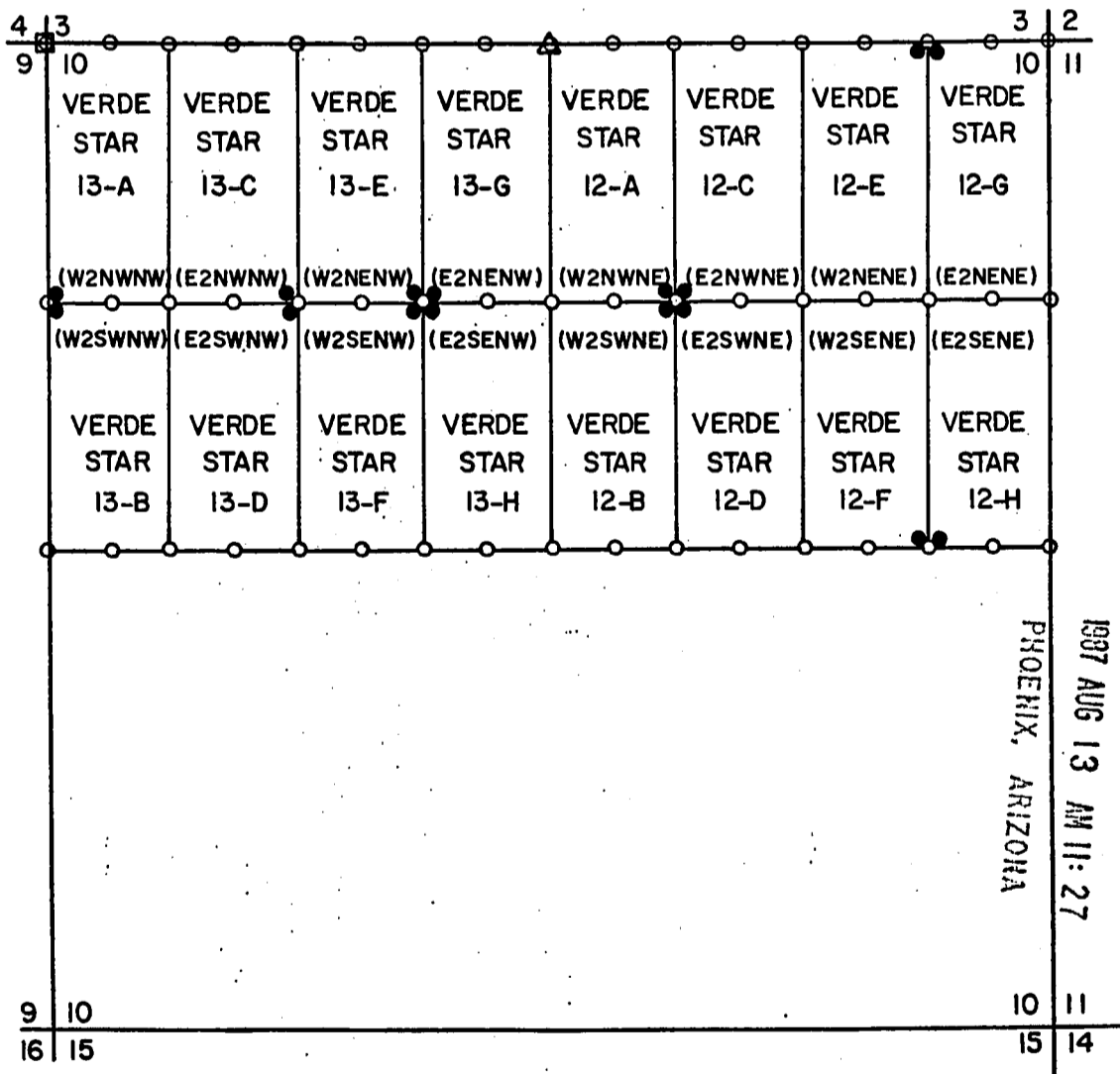
DIETZ & ASSOCIATES  
4706 N. 31st Drive  
Phoenix, AZ 85017

The type of corner and location monuments used are as follows:

- Cor 1, the Northeast corner: a 2" x 2" x 5' wood post;
  - Cor 2, the Southeast corner: a 2" x 2" x 5' wood post;
  - Cor 3, the South end center: a 2" x 2" x 5' wood post;
  - Cor 4, the Southwest corner: a 2" x 2" x 5' wood post;
  - Cor 5, the Northwest corner: a 2" x 2" x 5' wood post;
  - Cor 6, the North end center: a 2" x 2" x 5' wood post.
- Location monument is a 2" x 2" x 5' wood post.

This placer claim has been located with exterior limits conforming to the rectangular subdivision of the public lands survey of the United States and is described as: E $\frac{1}{2}$ NW $\frac{1}{4}$ NW $\frac{1}{4}$   
Section 10, T 13 N, R 5 E, G.&S.R.B.&M.

A MO 272785



RECEIVED  
B.L.M. AZ STATE OFFICE  
1987 AUG 13 AM 11:27  
PHOENIX, ARIZONA

○---Claim monument  
●---Location monument

□---Sec cor, GLO B.C. - found.  
△--- $\frac{1}{4}$  cor, GLO B.C. - found.

SECTION: 10, TOWNSHIP 13 NORTH, RANGE 5 EAST, G.&S.R.B.&M.  
MINING DISTRICT: CAMP VERDE, COUNTY: YAVAPAI, ARIZONA.

MICROFILMED

RECORDED YAVAPAI COUNTY ARIZONA

INSTRUMENT # 8730517  
 OFFICIAL RECORDS OF  
 YAVAPAI COUNTY  
 PATSY C. JENNEY  
 REQUEST OF:  
 DIETZ & ASSOCIATES  
 DATE: 08/04/87 TIME: 08:45  
 FEE: 5.00  
 BOOK 1959 PAGE 966 PAGES: 002

When Recorded Return to:  
DIETZ AND ASSOCIATES  
4706 N. 31st Drive  
Phoenix, AZ 85017

INDEXED

LOCATION NOTICE

Placer Mining Claim

\$	5	1	P	4	Co	5	St
	Bk		Map				Pcl

TO ALL WHOM IT MAY CONCERN: This Placer Mining Claim, known at the VERDE STAR #13-D placer claim, situated on land with mineral rights owned by the United States of America, and in which there are valuable mineral deposits in form other than veins or lodes of quartz or other rock in place, was entered upon and located for the purposes of exploration and purchase on the 17<sup>th</sup> day June, 1987 by SUPERIOR COMPANIES, an Arizona Corporation, whose mailing address is P.O. Box 6497, Phoenix, Arizona 85005.

A MC 272786

The general course of this claim is from the North to the South. This claim is 1320 feet in length and 660 feet in width. From the location monument, on which a copy of this notice is posted, the locator claims 10 feet in a North direction and 1310 feet in a South direction. The location monument for this claim is posted at the NE corner and within the boundaries of the claim, being 10 feet from the end line and 10 feet from the side line, and is further described as being within the NW Quarter of Section 10, Township 13 North, Range 5 East, Gila and Salt River Base and Meridian, in the Camp Verde Mining District, Yavapai County, State of Arizona.

This placer claim has been located with exterior limits conforming to the rectangular subdivision of the public lands survey of the United States and is described as the E1/2SW1/4NW1/4 of Section 10, T 13 N, R 5 E, G&SRB&M, Yavapai County, State of Arizona, containing 20 acres more or less.

The claim boundaries are marked by six (6) monuments, one at each corner and one at the center of each end line. Said monuments are further described as being wood posts, at least one and one-half (1 1/2) inches in cross section, projecting at least four (4) feet above the surface of the ground. All such monuments have been marked to identify the corner or end center of the claim or claims for which it was erected.

From the NE corner of this claim is monument of survey of the United States, situated at the corner common to Sections 3, 4, 9 and 10, Township 13 North, Range 5 East, Gila and Salt River Base and Meridian bears N 41° 45' W for approximately 1906'. This claim is further described in detail on the map which is filed herewith and incorporated by reference.

Dated and posted on the ground this 17<sup>th</sup> day of June, 1987.

Locator: SUPERIOR COMPANIES

By: [Signature]  
 For: DIETZ AND ASSOCIATES, Agent

RECEIVED  
 B.L.M. A STATE OFFICE  
 1987 JUL 13  
 PHOENIX, ARIZONA  
 BOOK 1959 PAGE 966  
 27



RECORDED YAVAPAI COUNTY ARIZONA

INSTRUMENT # 8730518  
 OFFICIAL RECORDS OF  
 YAVAPAI COUNTY  
 PATSY C. JENNEY  
 REQUEST OF:  
 DIETZ & ASSOCIATES  
 DATE: 08/04/87 TIME: 08:45  
 FEE: 5.00  
 BOOK 1959 PAGE 968 PAGES: 002

MICROFILMED

When Recorded Return to: INDEXED  
 DIETZ AND ASSOCIATES  
 4706 N. 31st Drive  
 Phoenix, AZ 85017

**LOCATION NOTICE**

Placer Mining Claim

\$ 5	1	4	Co	5	St
Bk		Map			Pcl

TO ALL WHOM IT MAY CONCERN: This Placer Mining Claim, known at the VERDE STAR #13-E placer claim, situated on land with mineral rights owned by the United States of America, and in which there are valuable mineral deposits in form other than veins or lodes of quartz or other rock in place, was entered upon and located for the purposes of exploration and purchase on the 11th day June, 1987 by SUPERIOR COMPANIES, an Arizona Corporation, whose mailing address is P.O. Box 6497, Phoenix, Arizona 85005.

The general course of this claim is from the North to the South. This claim is 1320 feet in length and 660 feet in width. From the location monument, on which a copy of this notice is posted, the locator claims 10 feet in a South direction and 1310 feet in a North direction. The location monument for this claim is posted at the SE corner and within the boundaries of the claim, being 10 feet from the end line and 10 feet from the side line, and is further described as being within the NW Quarter of Section 10, Township 13 North, Range 5 East, Gila and Salt River Base and Meridian, in the Camp Verde Mining District, Yavapai County, State of Arizona.

This placer claim has been located with exterior limits conforming to the rectangular subdivision of the public lands survey of the United States and is described as the W1/2NE1/4NW1/4 of Section 10, T 13 N, R 5 E, G&SRB&M, Yavapai County, State of Arizona, containing 20 acres more or less.

The claim boundaries are marked by six (6) monuments, one at each corner and one at the center of each end line. Said monuments are further described as being wood posts, at least one and one-half (1 1/2) inches in cross section, projecting at least four (4) feet above the surface of the ground. All such monuments have been marked to identify the corner or end center of the claim or claims for which it was erected.

From the SE corner of this claim is monument of survey of the United States, situated at the corner common to Sections 3, 4, 9 and 10, Township 13 North, Range 5 East, Gila and Salt River Base and Meridian bears N 52° 49' 00" W approximately 2421'. This claim is further described in detail on the map which is filed herewith and incorporated by reference.

Dated and posted on the ground this 11th day of June 1987.

Locator: SUPERIOR COMPANIES

By: [Signature]  
 For: DIETZ AND ASSOCIATES, Agent

RECEIVED  
 STATE OFFICE  
 JUN 13 AM 11:27  
 ARIZONA

A M C 272787



# LOCATION MAP

## VERDE STAR 13-E PLACER CLAIM

LOCATOR:

SUPERIOR COMPANIES  
P.O. Box 6497  
Phoenix, Arizona 85005

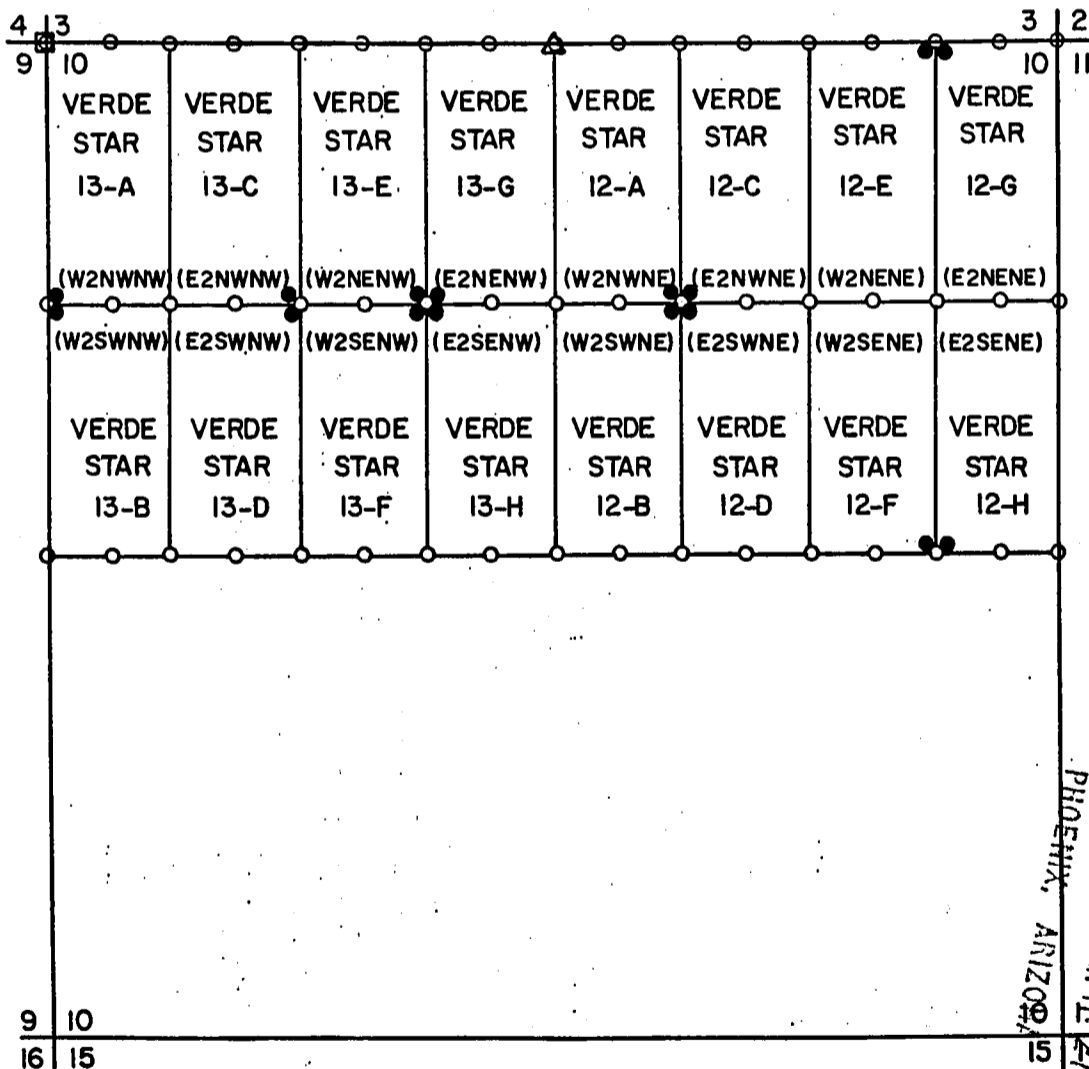
AGENT:

DIETZ & ASSOCIATES  
4706 N. 31st Drive  
Phoenix, AZ 85017

The type of corner and location monuments used are as follows:

- Cor 1, the Northeast corner: a 2" x 2" x 5' wood post;
  - Cor 2, the Southeast corner: a 2" x 2" x 5' wood post;
  - Cor 3, the South end center: a 2" x 2" x 5' wood post;
  - Cor 4, the Southwest corner: a 2" x 2" x 5' wood post;
  - Cor 5, the Northwest corner: a 2" x 2" x 5' wood post;
  - Cor 6, the North end center: a 2" x 2" x 5' wood post.
- Location monument is a 2" x 2" x 5' wood post.

This placer claim has been located with exterior limits conforming to the rectangular subdivision of the public lands survey of the United States and is described as: W $\frac{1}{2}$ NE $\frac{1}{2}$ NW $\frac{1}{2}$   
Section 10, T 13 N, R 5 E, G.&S.R.B.&M.




o---Claim monument  
●---Location monument

□---Sec cor, GLO B.C. - found.  
△--- $\frac{1}{4}$  cor, GLO B.C. - found.

SECTION: 10, TOWNSHIP 13 NORTH, RANGE 5 EAST, G.&S.R.B.&M.  
MINING DISTRICT: CAMP VERDE, COUNTY: YAVAPAI, ARIZONA.

MICROFILMED

	INSTRUMENT # 8730520	
	OFFICIAL RECORDS OF	
	YAVAPAI COUNTY	
	PATSY C. JENNEY	
REQUEST OF:		
DIETZ & ASSOCIATES		
DATE: 08/04/87 TIME: 08:45		
FEE: 5.00		
BOOK 1959 PAGE 972 PAGES: 002		

When Recorded Return to:  
 DIETZ AND ASSOCIATES  
 4706 N. 31st Drive  
 Phoenix, AZ 85017

INDEXED

LOCATION NOTICE

\$5	1	P	4	Co	5	St
Bk	Map	Pat				

Placer Mining Claim

TO ALL WHOM IT MAY CONCERN: This Placer Mining Claim, known at the VERDE STAR #13-G placer claim, situated on land with mineral rights owned by the United States of America, and in which there are valuable mineral deposits in form other than veins or lodes of quartz or other rock in place, was entered upon and located for the purposes of exploration and purchase on the 11<sup>th</sup> day June, 1987 by SUPERIOR COMPANIES, an Arizona Corporation, whose mailing address is P.O. Box 6497, Phoenix, Arizona 85005.

A  
M  
C  
272789

The general course of this claim is from the North to the South. This claim is 1320 feet in length and 660 feet in width. From the location monument, on which a copy of this notice is posted, the locator claims 10 feet in a South direction and 1310 feet in a North direction. The location monument for this claim is posted at the SW corner and within the boundaries of the claim, being 10 feet from the end line and 10 feet from the side line, and is further described as being within the NW Quarter of Section 10, Township 13 North, Range 5 East, Gila and Salt River Base and Meridian, in the Camp Verde Mining District, Yavapai County, State of Arizona.

This placer claim has been located with exterior limits conforming to the rectangular subdivision of the public lands survey of the United States and is described as the E1/2NE1/4NW1/4 of Section 10, T 13 N, R 5 E, G&SRB&M, Yavapai County, State of Arizona, containing 20 acres more or less.

The claim boundaries are marked by six (6) monuments, one at each corner and one at the center of each end line. Said monuments are further described as being wood posts, at least one and one-half (1 1/2) inches in cross section, projecting at least four (4) feet above the surface of the ground. All such monuments have been marked to identify the corner or end center of the claim or claims for which it was erected.

From the SW corner of this claim is monument of survey of the United States, situated at the corner common to Sections 3, 4, 9 and 10, Township 13 North, Range 5 East, Gila and Salt River Base and Meridian bears N 52° 46' approximately 2421'. This claim is further described in detail on the map which is filed herewith and incorporated by reference.

Dated and posted on the ground this 11<sup>th</sup> day of June, 1987.

Locator: SUPERIOR COMPANIES

By: [Signature]  
 For: DIETZ AND ASSOCIATES, Agent

RECEIVED  
 STATE OFFICE  
 JUN 11 1987  
 ARIZONA

# LOCATION MAP

## VERDE STAR 13-G PLACER CLAIM

LOCATOR:

SUPERIOR COMPANIES  
P.O. Box 6497  
Phoenix, Arizona 85005

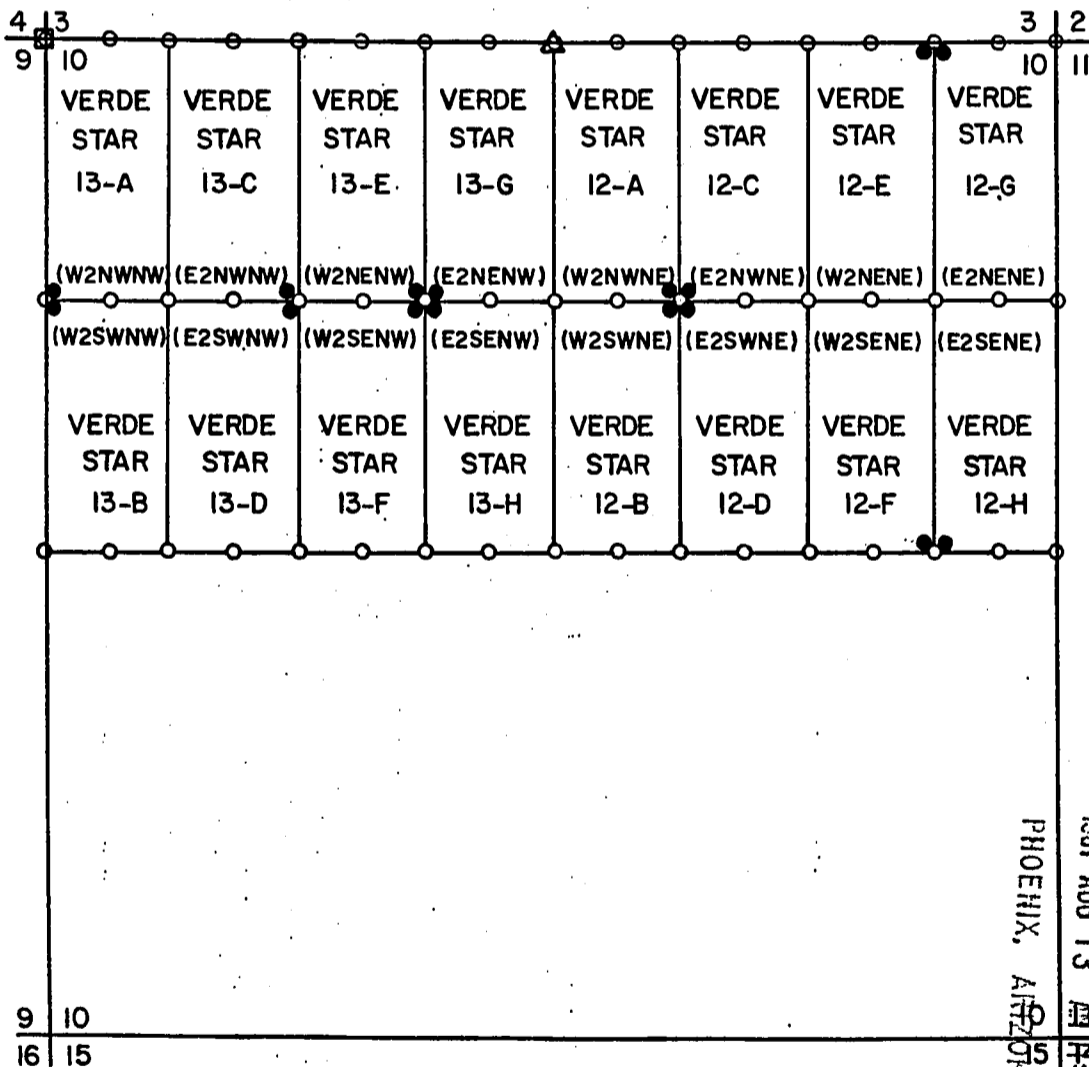
AGENT:

DIETZ & ASSOCIATES  
4706 N. 31st Drive  
Phoenix, AZ 85017

The type of corner and location monuments used are as follows:

- Cor 1, the Northeast corner: a 2" x 2" x 5' wood post;
  - Cor 2, the Southeast corner: a 2" x 2" x 5' wood post;
  - Cor 3, the South end center: a 2" x 2" x 5' wood post;
  - Cor 4, the Southwest corner: a 2" x 2" x 5' wood post;
  - Cor 5, the Northwest corner: a 2" x 2" x 5' wood post;
  - Cor 6, the North end center: a 2" x 2" x 5' wood post.
- Location monument is a 2" x 2" x 5' wood post.

This placer claim has been located with exterior limits conforming to the rectangular subdivision of the public lands survey of the United States and is described as:  $E\frac{1}{2}NE\frac{1}{4}NW\frac{1}{4}$   
Section 10, T 13 N, R 5 E, G.&S.R.B.&M.



o---Claim monument  
- Location monument

□--Sec cor, GLO B.C. - found.  
△-- $\frac{1}{4}$  cor, GLO B.C. - found.

SECTION: 10, TOWNSHIP 13 NORTH, RANGE 5 EAST, G.&S.R.B.&M.  
MINING DISTRICT: CAMP VERDE, COUNTY: YAVAPAI, ARIZONA.

MICROFILMED

INDEXED

RECORDED YAVAPAI COUNTY ARIZONA

INSTRUMENT # 8730519  
 OFFICIAL RECORDS OF  
 YAVAPAI COUNTY  
 PATSY C. JENNEY  
 REQUEST OF:  
 DIETZ & ASSOCIATES  
 DATE: 08/04/87 TIME: 08:45  
 FEE: 5.00  
 BOOK 1959 PAGE 970 PAGES: 002

When Recorded Return to:  
 DIETZ AND ASSOCIATES  
 4706 N. 31st Drive  
 Phoenix, AZ 85017

**LOCATION NOTICE**

**Placer Mining Claim**

\$ 5	1	4	Co	5	St
Bk		Map			Pcl

TO ALL WHOM IT MAY CONCERN: This Placer Mining Claim, known at the VERDE STAR #13-F placer claim, situated on land with mineral rights owned by the United States of America, and in which there are valuable mineral deposits in form other than veins or lodes of quartz or other rock in place, was entered upon and located for the purposes of exploration and purchase on the 11<sup>th</sup> day June, 1987 by SUPERIOR COMPANIES, an Arizona Corporation, whose mailing address is P.O. Box 6497, Phoenix, Arizona 85005.

A MC 272788

The general course of this claim is from the North to the South. This claim is 1320 feet in length and 660 feet in width. From the location monument, on which a copy of this notice is posted, the locator claims 10 feet in a North direction and 1310 feet in a South direction. The location monument for this claim is posted at the NE corner and within the boundaries of the claim, being 10 feet from the end line and 10 feet from the side line, and is further described as being within the NW Quarter of Section 10, Township 13 North, Range 5 East, Gila and Salt River Base and Meridian, in the Camp Verde Mining District, Yavapai County, State of Arizona.

This placer claim has been located with exterior limits conforming to the rectangular subdivision of the public lands survey of the United States and is described as the W1/2SE1/4NW1/4 of Section 10, T 13 N, R 5 E, G&SRB&M, Yavapai County, State of Arizona, containing 20 acres more or less.

The claim boundaries are marked by six (6) monuments, one at each corner and one at the center of each end line. Said monuments are further described as being wood posts, at least one and one-half (1 1/2) inches in cross section, projecting at least four (4) feet above the surface of the ground. All such monuments have been marked to identify the corner or end center of the claim or claims for which it was erected.

From the NE corner of this claim is monument of survey of the United States, situated at the corner common to Sections 3, 4, 9 and 10, Township 13 North, Range 5 East, Gila and Salt River Base and Meridian bears N 52° 46' E approximately 2421'. This claim is further described in detail on the map which is filed herewith and incorporated by reference.

Dated and posted on the ground this 11<sup>th</sup> day of June 1987.

Locator: SUPERIOR COMPANIES

By: [Signature]  
 For: DIETZ AND ASSOCIATES, Agent

RECEIVED  
 BLM STATE OFFICE  
 ARIZONA  
 JUN 13 11:27

# LOCATION MAP

## VERDE STAR 13-F PLACER CLAIM

**LOCATOR:**

SUPERIOR COMPANIES  
P.O. Box 6497  
Phoenix, Arizona 85005

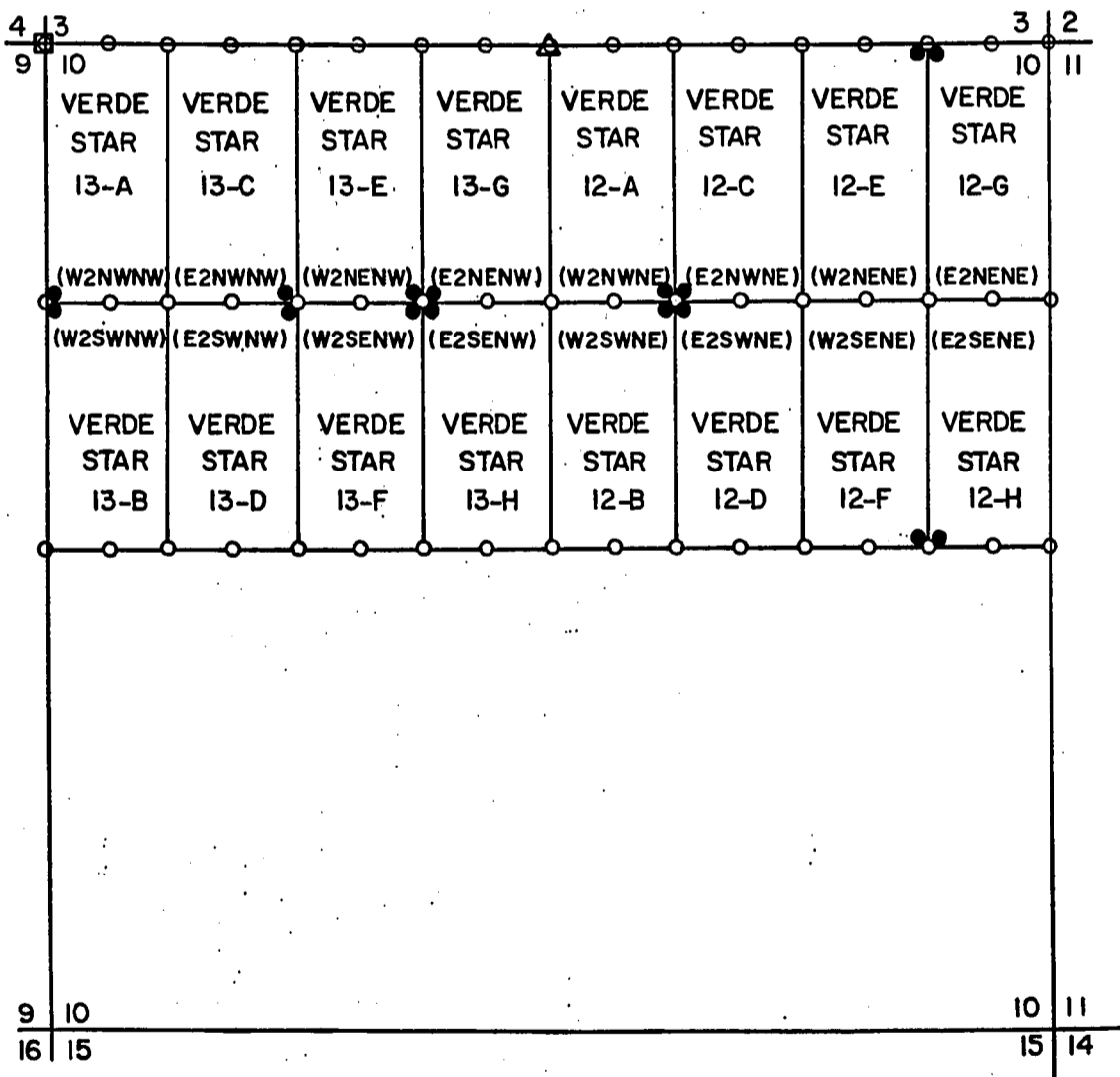
**AGENT:**

DIETZ & ASSOCIATES  
4706 N. 31st Drive  
Phoenix, AZ 85017

The type of corner and location monuments used are as follows:

- Cor 1, the Northeast corner: a 2" x 2" x 5' wood post;
  - Cor 2, the Southeast corner: a 2" x 2" x 5' wood post;
  - Cor 3, the South end center: a 2" x 2" x 5' wood post;
  - Cor 4, the Southwest corner: a 2" x 2" x 5' wood post;
  - Cor 5, the Northwest corner: a 2" x 2" x 5' wood post;
  - Cor 6, the North end center: a 2" x 2" x 5' wood post.
- Location monument is a 2" x 2" x 5' wood post.

This placer claim has been located with exterior limits conforming to the rectangular subdivision of the public lands survey of the United States and is described as:  $W\frac{1}{2}SE\frac{1}{4}NW\frac{1}{4}$   
Section 10, T 13 N, R 5 E, G.&S.R.B.&M.




○---Claim monument  
Location monument

□---Sec cor, GLO B.C. - found  
△--- $\frac{1}{4}$  cor, GLO B.C. - found

SECTION: 10, TOWNSHIP 13 NORTH, RANGE 5 EAST, G.&S.R.B.&M.  
MINING DISTRICT: CAMP VERDE, COUNTY: YAVAPAI

RECEIVED  
B.L.M. AZ STATE  
1997 AUG 13 11:27  
PHOENIX ARIZONA

MICROFILMED


**INSTRUMENT # 8730521**  
**OFFICIAL RECORDS OF**  
**YAVAPAI COUNTY**  
**PATSY C. JENNEY**  
**REQUEST OF:**  
**DIETZ & ASSOCIATES**  
**DATE: 08/04/87 TIME: 08:45**  
**FEE: 5.00**  
**BOOK 1959 PAGE 974 PAGES: 002**

When Recorded Return to:  
 DIETZ AND ASSOCIATES  
 4706 N. 31st Drive  
 Phoenix, AZ 85017

INDEXED

LOCATION NOTICE

Placer Mining Claim

5	1	4	Cc	5	St
			Map		Pcl

TO ALL WHOM IT MAY CONCERN: This Placer Mining Claim, known at the VERDE STAR #13-H placer claim, situated on land with mineral rights owned by the United States of America, and in which there are valuable mineral deposits in form other than veins or lodes of quartz or other rock in place, was entered upon and located for the purposes of exploration and purchase on the 11<sup>th</sup> day June, 1987 by SUPERIOR COMPANIES, an Arizona Corporation, whose mailing address is P.O. Box 6497, Phoenix, Arizona 85005.

The general course of this claim is from the North to the South. This claim is 1320 feet in length and 660 feet in width. From the location monument, on which a copy of this notice is posted, the locator claims 10 feet in a North direction and 1310 feet in a South direction. The location monument for this claim is posted at the NW corner and within the boundaries of the claim, being 10 feet from the end line and 10 feet from the side line, and is further described as being within the NW Quarter of Section 10, Township 13 North, Range 5 East, Gila and Salt River Base and Meridian, in the Camp Verde Mining District, Yavapai County, State of Arizona.

This placer claim has been located with exterior limits conforming to the rectangular subdivision of the public lands survey of the United States and is described as the E1/2SE1/4NW1/4 of Section 10, T 13 N, R 5 E, G&SRB&M, Yavapai County, State of Arizona, containing 20 acres more or less.

The claim boundaries are marked by six (6) monuments, one at each corner and one at the center of each end line. Said monuments are further described as being wood posts, at least one and one-half (1 1/2) inches in cross section, projecting at least four (4) feet above the surface of the ground. All such monuments have been marked to identify the corner or end center of the claim or claims for which it was erected.

From the NW corner of this claim is monument of survey of the United States, situated at the corner of Sections 3, 4, 9 and 10, Township 13 North, Range 5 East, Gila and Salt River Base and Meridian bears N 52° approximately 2421'. This claim is further described in detail on the map which is filed herewith and incorporated by reference.

Dated and posted on the ground this 11<sup>th</sup> day of June 1987.

Locator: SUPERIOR COMPANIES

By:   
 For: DIETZ AND ASSOCIATES, Agent

272790

RECEIVED  
 COUNTY RECORDER  
 YAVAPAI COUNTY  
 ARIZONA  
 JUN 11 1987

# LOCATION MAP

## VERDE STAR 13-H PLACER CLAIM

LOCATOR:

SUPERIOR COMPANIES  
P.O. Box 6497  
Phoenix, Arizona 85005

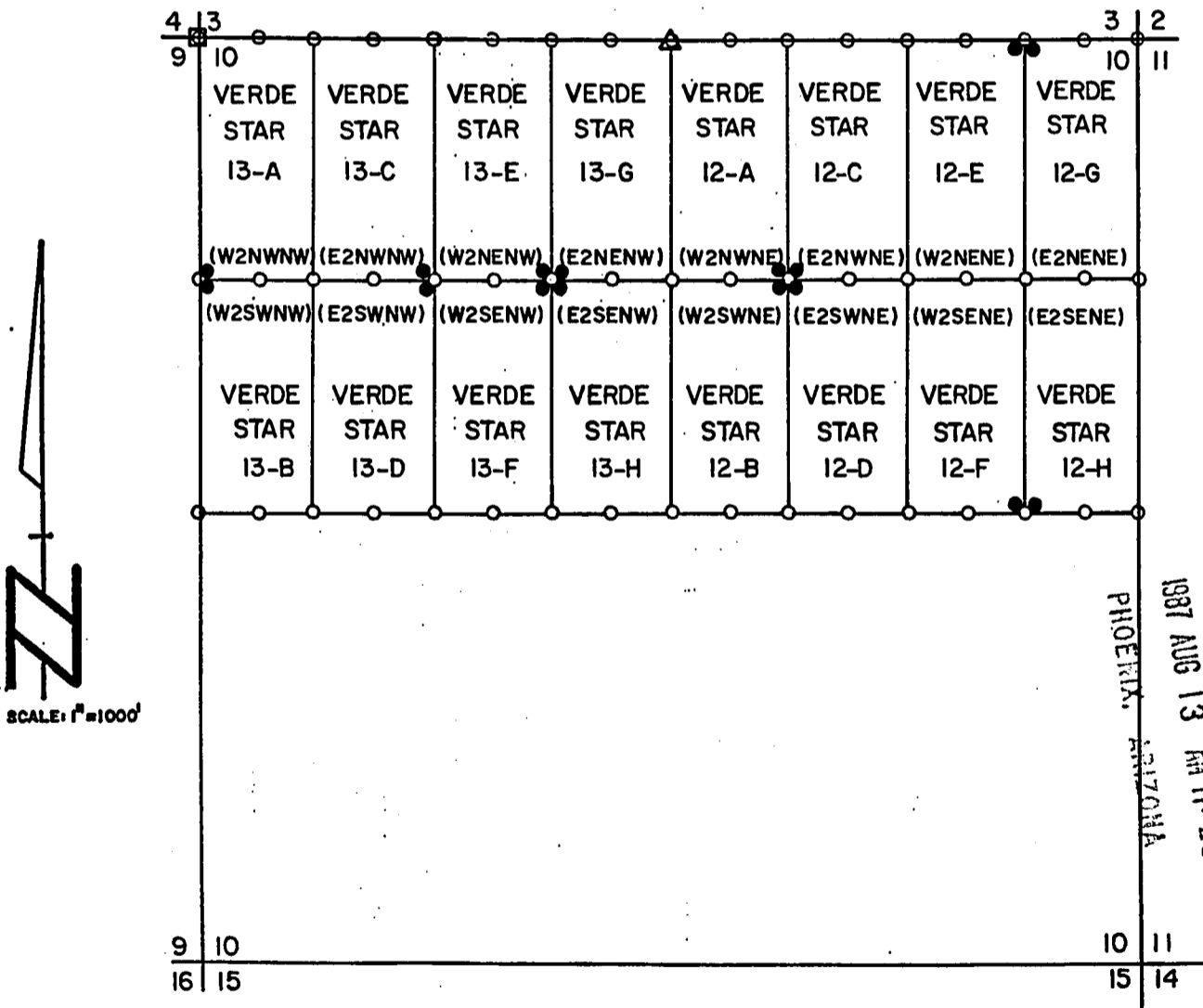
AGENT:

DIETZ & ASSOCIATES  
4706 N. 31st Drive  
Phoenix, AZ 85017

The type of corner and location monuments used are as follows:

- Cor 1, the Northeast corner: a 2" x 2" x 5' wood post;
  - Cor 2, the Southeast corner: a 2" x 2" x 5' wood post;
  - Cor 3, the South end center: a 2" x 2" x 5' wood post;
  - Cor 4, the Southwest corner: a 2" x 2" x 5' wood post;
  - Cor 5, the Northwest corner: a 2" x 2" x 5' wood post;
  - Cor 6, the North end center: a 2" x 2" x 5' wood post.
- Location monument is a 2" x 2" x 5' wood post.

This placer claim has been located with exterior limits conforming to the rectangular subdivision of the public lands survey of the United States and is described as:  $E\frac{1}{2}SE\frac{1}{4}NW\frac{1}{4}$   
Section 10, T 13 N, R 5 E, G.&S.R.B.&M.



o---Claim monument  
●---Location monument

□---Sec cor, GLO B.C. - found.  
△--- $\frac{1}{4}$  cor, GLO B.C. - found.

SECTION: 10, TOWNSHIP 13 NORTH, RANGE 5 EAST, G.&S.R.B.&M.  
MINING DISTRICT: CAMP VERDE, COUNTY: YAVAPAI, ARIZONA.